


GOVERNMENT OF INDIA
ARCHÆOLOGICAL SURVEY OF INDIA
ARCHÆOLOGICAL
LIBRARY

ACCESSION NO. 31072

CALL No. 312.09591/C.I.(21)

D.G.A. 79



CENSUS OF INDIA, 1921

Volume X

BURMA

PART II.—TABLES


31072

BY

S. G. GRANTHAM, I.C.S.

SUPERINTENDENT OF CENSUS OPERATIONS, BURMA

312.09591
C.I. (21)



RANGOON

OFFICE OF THE SUPERINTENDENT, GOVERNMENT PRINTING, BURMA

1923

LIST OF AGENTS FOR THE SALE OF GOVERNMENT PUBLICATIONS.

IN INDIA.

AMERICAN BAPTIST MISSION PRESS, Rangoon.
INTERNATIONAL BUDDHIST BOOK DEPÔT, Post Box No. 971, Rangoon.
MODERN PUBLISHING HOUSE, Ltd., Rangoon.
RANGOON TIMES PRESS, Rangoon.
MAUNG LU GALE, Law Book Depôt, 42, Ayo-o-gale, Mandalay.
BUTTERWORTH & Co. (India), Ltd., Calcutta.
W. NEWMAN & Co., Calcutta.
THACKER, SPINK & Co., Calcutta and Simla.
D. B. TARAPOREVALA, SONS & Co., Bombay.*
THACKER & Co., Ltd., Bombay.
HIGGINBOTHAM & Co., Madras.
MANAGER, THE "HITAVADA," Nagpur.

IN EUROPE.

A. CONSTABLE & Co., 10, Orange Street, Leicester Square, W.C.
BERNARD QUARITCH, 11, Grafton Street, New Bond Street, W.
EAST & WEST, LTD., 3, Victoria Street, S.W. 1.
GRINDLAY & Co., 54, Parliament Street, S.W.
HENRY S. KING & Co., 65, Cornhill, E.C.
KEGAN PAUL, TRENCH, TRUBNER & Co., Ltd., 68-74, Carter Lane,
E.C., and 39, New Oxford Street, W.C.
LUZAC & Co., 46, Great Russell Street, W.C.
P. S. KING & SON, 2 and 4, Great Smith Street, Westminster, S.W.
T. FISHER UNWIN, Ltd., 1, Adelphi Terrace, W.C.
WHELDON & WESLEY, Ltd., 2, 3 and 4, Arthur Street, New Oxford Street,
London, W.C. 2.
W. THACKER & Co., 2, Creed Lane, Ludgate Hill, E.C.
B. H. BLACKWELL, 50 and 51, Broad Street, Oxford.
DEIGHTON BELL & Co., Ltd., Trinity Street, Cambridge.
OLIVER & BOYD, Tweeddale Court, Edinburgh, Scotland.
E. PONSONBY, Ltd., 116, Grafton Street, Dublin, Ireland.
ERNEST LEROUX, 28, Rue Bonaparte, Paris, France.
MARTINUS NIJHOFF, The Hague, Holland.
OTTO HARRASSOWITZ, Leipzig, Germany.
R. FRIEDLANDER & SOHN, 11, Carlstrasse, Berlin, Germany.

* For the sale of official publications excluding those of the Legislative Department.

CENTRAL ARCHAEOLOGICAL
LIBRARY, NEW DELHI.

Acc. No. 31072
Date..... 17. 4. 57
Call No. 312. 0954
C. I. (21)

NOTES ON THE IMPERIAL TABLES.

1. All the Imperial Tables except Nos. I and II cover the whole population of 13,169,099 persons enumerated in the synchronous and non-synchronous areas, and exclude all estimated population-figures. Imperial Tables I and II include also 43,093 persons estimated as mentioned in Note 2 of Imperial Table I and so relate to 13,212,192 persons.

2. In all tables in which statistics are given by districts the province has been divided into two parts named Divisional Burma and the Eastern States. The latter includes the Federated Shan States and the Karenni States, while the former includes all the rest of the province. The administrative divisions in which the districts have been grouped in the tables are those which existed on the date of the synchronous census, namely, the 18th March 1921.

3. For the purposes of all the Imperial Tables the statistics given for the Rangoon Town District represent Rangoon Town itself, including the municipality, the cantonments and the port. The statistics given for Mandalay District always cover Mandalay City as well as the rest of the district; but generally separate figures for the city are also given.

4. All ages are stated in the tables in terms of fully completed years, and every age-group includes all who have reached its lower but have not yet reached its higher limit, *e.g.*, age-group 20-40 means all from age 20 to just not 40, and includes all who have completed 20 years but have not completed 40 years.

TABLE OF CONTENTS

IMPERIAL TABLES.

	PAGE
I.—Area, Houses and Population	1
II.—Variation in Population since 1872	5
III.—Village-tracts and Census Towns classified by Population	9
IV.—Variation since 1872 of the Population of Census Towns	13
V.—Population of Census Towns classified by Religion	17
VIA.—Religion	23
VIB.—Religion with further classification by Race and Birth-place ..	27
VIIA.—Age, Sex and Civil Condition by Religion	31
VIIIB.—Age, Sex and Civil Condition in each District, etc., by Religion ...	45
VIIIA.—Literacy by Religion and Age	93
VIIIB.—Literacy in each District by Religion and Age	99
IX.—Literacy by Race	129
X.—Language	133
XIA.—Birth-places	149
XIB.—Birth-places of Indians of Selected Races	177
XII.—Infirmities	181
XIII.—Race	187
XIV.—Age and Civil Condition by Sex amongst Selected Races	211
XV.—Christians classified by Sect and Race	219
XVI.—European and Allied Races, Anglo-Indians and Armenians classified by Nationality, Race, Sex and Age	225
XVII.—Occupations	233
XVIII.—Subsidiary Occupations	393
XIX.—Supplement to Imperial Table XVIII—Subsidiary Occupations ...	427
XX.—Occupation by Race	437
XXI.—(No table of this number, see Note 5 of Imperial Table XX.)	
XXIIA.—The Special Industrial Census (All Industries)	449
XXIIB.—The Special Industrial Census (Selected Industries)	491

PROVINCIAL TABLES.

NOTE.—Provincial Tables III to VIII inclusive are omitted from copies of this volume supplied to Government Officers in Burma who do not require those tables and from most copies supplied free to recipients outside Burma. They are included in all copies kept in the Government Book Depot for sale.

	PAGE
I.—Area and Population of Townships, States and Hill-Tracts ...	505
II.—Population of Townships, States and Hill-Tracts classified by Religion ...	513
III.—Buddhists by Age, Sex and Civil Condition ...	519
IV.—Age, Sex and Civil Condition for Selected Races by Districts and Townships ...	531
V.—Age, Sex and Civil Condition in Towns ...	545
VI.—Literacy of Buddhists by Townships ...	559
VII.—Literacy amongst Selected Races in Selected Districts and Townships ...	565
VIII.—Literacy in Towns ...	571

CORRIGENDA.

Page 1. NOTE 3.—For *Thangdut* read *Thaungdut*.

13. NOTE 7.—At the end of the second paragraph correct 56,179 to 56,079.

17. NOTE 1.—In line 2, for *Note 3* read *Note 1*.

18. Column 3; in heading; for *preceding page* substitute *page 13*.

Irrawaddy Division, Ma-ubin town; column 13 is indistinct in some copies; read 1159.

20. Serial No. 7, Thongwa; column 7 is indistinct in some copies; read 3269.

Serial No. 37, Shwegyin; column 4 is indistinct in some copies; read 2874.

Above Serial No. 72 for Eastern States; in column 8 correct 2005 to 1605.

21. Serial No. 4, Rangoon; in column 15 for 237 read 273.

28. In the heading above columns 2 and 3 for *Race-group* read *Race-groups* (plural) and delete S at the beginning of the second line.

In the footnote delete the words: *and 1 female Buddhist Thinch.*

30. In column 32 transpose 6 Chinese Mahomedan males from Hanthawaddy district (line 7) to Insein district (line 6). For Hanthawaddy read *nil*.

34. Mahomedans born outside Burma, age 0-5; in some copies column 2 is indistinct; read 2022.

38. Animists, age 15-20; in some copies column 10 is indistinct; read 5422.

51. Rangoon Town, *Others*, age 40-50; in column 2 for 898 read 1,898.

63. Pyapôn district, Buddhists, total for all ages; read 254,072.

83. Sagaing district, Mahomedans, total for all ages; in the last column for 314 read 134.

84. Upper Chindwin district, Buddhists, age 15-20; in column 6 for 7,144 read 7,444.

102. Delete the words *City of Rangoon* in the left-hand portion of column 1.

IMPERIAL TABLE I.

Area, Houses and Population.

NOTE 1.—The figures contained in this table represent the whole of the administered portion of Burma except that part of the Putao District which is not included in the eight Hkāmti Lông Shan States or Fort Hertz; they include also the “unadministered” portion of the Pakòkku Hill Tracts. The areas omitted from the census and excluded from this table are—

- (1) All Putao District except the eight Hkāmti Lông Shan States and Fort Hertz.
- (2) Unadministered territory associated with the Upper Chindwin District.
- (3) Unadministered territory associated with the Hill District of Arakan, but not yet assigned to any administrative division; bounded on the east by the Haka Subdivision of the Chin Hills District, on the North and West by the Lushai Hills and on the South by the Hill District of Arakan.
- (4) The uncontrolled portion of the Wa States.

NOTE 2.—All the figures in the table have been obtained by actual enumeration except in the areas shown in the following statement. In these an estimate was made by local officers on the basis of the number of houses and other available information.

District, etc.	Portion.	Estimate.			
		Number of houses.	Persons.	Males.	Females.
26 Pakòkku Hill Tracts	Unadministered territory.	1,802	8,756	4,207	4,549
35 Upper Chindwin ...	Somra Tract ...	1,834	7,636	3,719	3,917
41 Northern Shan States.	East Manglūn ...	4,855	26,701	13,527	13,174
Total Estimated Area ...		8,491	43,093	21,453	21,640

NOTE 3.—The figures given for the Upper Chindwin District include Kanti (or Singkaling Hkāmti) and Thangdut (or Hsawnghsup), which are two small Shan states situated in that district and administered by hereditary chiefs under the supervision of the Deputy Commissioner. Their total populations are 2,287 and 7,043 respectively.

NOTE 4.—The figures for each hill-tract are included in those for the district or state with which it is associated for administrative purposes.

NOTE 5.—Some of the entries for area given in column 2 of the table include estimates or approximations reached by rough surveys, and in some such cases revised figures have been adopted since the census of 1911. In some other cases area figures, although based on complete survey, have been changed by a revision of the survey or as a consequence of erosion or accretion by rivers. Some district boundaries and areas have been changed since 1911 by the transfer of land which in some cases had no population in 1911. If therefore a comparison with Table I of 1911 is made, Table II below should also be consulted.

NOTE 6.—In the Hill District of Arakan, the Chin Hills District, the Eastern States and all hill-tracts included in other districts, the figures in column 4 represent villages. In practically all the remainder of Burma they represent administrative units called village-tracts. (See Note 8 below.) The figures in column 4 for the Upper Chindwin District and the Northern Shan States do not include any figures for the estimated areas mentioned in Note 2 above although the other columns do cover these areas.

[See page 4.

District or State.				Area in square miles.	Census Towns. (See Note 7.)	Villages or Village-tracts outside Census Towns. (See Note 6.)	OCCUPIED HOUSES.		
							Total.	In Census Towns.	In other places.
1				2	3	4	5	6	7
Serial No.	Provincial Total	233,707	79	† 35,048	2,727,451	256,977	2,470,474
	Divisional Burma	173,114	71	† 16,834	2,427,151	249,249	2,177,902
	<i>Arakan Division</i>	14,807	3	1,442	189,892	8,885	181,507
1	Akyab	5,136	1	870	117,396	6,716	110,680
2	Hill District of Arakan	1,500	...	41	5,303	...	5,303
3	Kyaukpyu	4,387	1	354	44,659	902	43,757
4	Sandoway	3,784	1	177	22,534	767	21,767
	<i>Pegu Division</i>	13,707	16	2,273	462,141	89,901	372,240
5	Rangoon Town	76	1	...	58,047	58,047	...
6	Insein	1,904	1	375	60,110	2,759	57,351
7	Hanthawaddy	1,866	2	468	70,571	4,802	65,769
8	Tharrawaddy	2,863	7	549	101,359	8,531	92,828
9	Pegu	4,683	2	438	88,699	5,569	83,130
10	Prome	2,915	3	443	83,355	10,193	73,162
	<i>Irrawaddy Division</i>	13,487	16	2,580	395,938	30,827	365,111
11	Bassein	4,127	3	688	95,041	10,142	84,899
12	Henzada	2,872	3	621	114,800	7,968	106,832
13	Myaungmya	2,650	3	588	71,604	3,830	67,774
14	Ma-ubin	1,640	3	311	62,692	4,122	58,570
15	Pyapôn	2,148	4	372	51,801	4,765	47,036
	<i>Tenasserim Division</i>	35,788	9	1,708	311,372	31,318	280,054
16	Toungoo	6,135	3	560	85,827	6,901	78,926
17	Salween	2,666	...	89	11,256	...	11,256
18	Thatôn	4,831	2	385	87,569	4,181	83,388
19	Amherst	7,059	2	348	71,480	11,870	59,610
20	Tavoy	5,308	1	179	29,949	5,205	24,744
21	Mergui	9,789	1	147	25,291	3,161	22,130
	<i>Magwe Division</i>	21,040	8	2,532	306,218	16,421	289,797
22	Thayetmyo	4,750	2	641	57,172	4,230	52,942
23	Pakôkku	6,210	1	742	98,422	4,188	94,234
24	Minbu	3,293	2	339	60,888	2,806	58,082
25	Magwe	3,687	3	465	83,424	5,197	78,227
26	Pakôkku Hill Tracts	3,100	...	345	6,312	...	6,312
	<i>Mandalay Division</i>	28,788	7	2,852	184,882	47,551	136,881
27	Mandalay	2,117	4	332	83,630	42,331	41,299
28	Bhamo	6,903	1	555	24,532	1,838	22,694
29	Myitkyina	10,651	1	771	24,954	1,266	23,688
30	Katha	8,917	1	685	49,762	2,116	47,646
31	Putao	200	...	* 9	1,504	...	1,504
	<i>Sagaing Division</i>	35,056	5	2,219	317,058	9,111	307,942
32	Shwebo	5,714	2	632	90,799	3,209	87,590
33	Sagaing	1,825	1	282	72,488	2,780	69,699
34	Lower Chindwin	3,480	1	361	92,176	2,586	89,590
35	Upper Chindwin	16,037	1	† 465	38,107	527	37,580
36	Chin Hills	8,000	...	479	23,483	...	23,483
	<i>Meiktila Division</i>	10,491	7	1,228	260,155	15,735	244,420
37	Kyaukse	1,282	1	277	36,509	1,589	34,920
38	Meiktila	2,287	1	400	62,335	2,131	60,204
39	Yamèthin	4,176	3	356	69,654	6,337	63,317
40	Myingyan	2,746	2	195	91,657	5,678	85,979
	<i>Eastern States</i>	60,593	8	† 18,714	300,300	7,728	292,572
41	Northern Shan States	20,156	3	† 6,610	113,979	3,896	110,083
42	Southern Shan States	36,157	5	11,412	170,494	3,832	166,662
43	Karenni	4,280	...	692	15,827	...	15,827

* Really one Civil Station and eight Shan States.

† See Note 6.

Area, Houses and Population..

POPULATION.									Serial No. of Dist. or State (col. 1).
Persons.			Males.			Females.			
Total.	In Census Towns.	In other places.	Total.	In Census Towns.	In other places.	Total.	In Census Towns.	In other places.	
8	9	10	11	12	13	14	15	16	
13,212,192	1,291,527	11,920,665	6,756,969	777,114	5,979,855	6,455,223	514,413	5,940,810	
11,714,800	1,256,529	10,458,271	5,999,549	756,024	5,243,525	5,715,251	500,505	5,214,746	
909,246	44,216	865,031	472,227	21,966	440,261	437,019	12,249	424,770	
576,430	36,569	539,861	309,564	27,693	281,871	266,866	8,876	257,990	1
20,914	...	20,914	10,790	...	10,790	10,124	...	10,124	2
199,873	3,884	195,989	96,569	2,226	94,343	103,304	1,658	101,646	3
112,029	3,762	108,267	55,304	2,047	53,257	56,725	1,715	55,010	4
2,309,293	498,639	1,810,654	1,258,914	327,039	931,875	1,050,379	171,600	878,779	
341,962	341,962	...	236,689	236,689	...	105,273	105,273	...	5
293,083	14,308	278,775	156,794	9,520	147,274	136,289	4,788	131,501	6
364,624	23,346	341,278	201,043	16,253	184,790	163,581	7,093	156,488	7
492,429	43,429	449,000	246,261	23,501	222,760	246,168	19,928	226,240	8
445,620	26,265	419,355	235,324	15,073	220,251	210,296	11,192	199,104	9
371,575	49,329	322,246	182,803	26,003	156,800	188,772	23,326	165,446	10
2,030,044	164,501	1,865,543	1,048,377	97,232	951,145	981,667	67,269	914,398	
489,473	56,224	433,249	252,947	35,478	217,469	236,526	20,746	215,780	11
550,920	38,508	512,412	273,439	20,485	252,954	277,481	18,023	259,458	12
370,551	20,842	349,709	196,757	12,287	184,470	173,794	8,555	165,239	13
330,106	21,016	309,090	168,513	11,936	156,577	161,593	9,080	152,513	14
288,994	27,911	261,083	156,721	17,046	139,675	132,273	10,865	121,408	15
1,613,523	166,465	1,447,058	847,445	94,716	752,729	766,078	71,749	694,329	
381,883	31,541	350,342	197,505	17,752	179,753	184,378	13,789	170,589	16
50,379	...	50,379	26,811	...	26,811	23,568	...	23,568	17
471,100	22,259	448,841	245,909	11,972	233,937	225,191	10,287	214,904	18
417,910	67,888	350,022	223,348	41,634	181,714	194,562	26,254	168,308	19
156,786	27,480	129,306	80,994	13,818	67,176	75,792	13,662	62,130	20
135,465	17,297	118,168	72,878	9,540	63,338	62,587	7,757	54,830	21
1,447,530	77,884	1,369,646	709,454	40,285	669,169	738,076	37,599	700,477	
255,406	21,987	233,419	125,283	11,382	113,901	130,123	10,605	119,518	22
465,771	19,507	446,264	223,943	9,665	214,278	241,828	9,842	231,986	23
274,302	12,237	262,065	134,495	6,225	128,270	139,807	6,012	133,795	24
423,252	24,153	399,099	211,686	13,013	198,673	211,566	11,140	200,426	25
28,799	...	28,799	14,047	...	14,047	14,752	...	14,752	26
849,361	198,521	650,840	435,894	107,674	328,220	413,467	90,847	322,620	
356,621	177,411	179,210	182,999	94,831	88,168	173,622	82,580	91,042	27
112,960	7,741	105,219	56,888	4,933	51,955	56,072	2,808	53,264	28
118,382	4,956	113,426	63,419	3,107	60,312	54,963	1,849	53,114	29
253,725	8,413	245,312	128,444	4,803	123,641	125,281	3,610	121,671	30
7,673	...	7,673	4,144	...	4,144	3,589	...	3,529	31
1,358,082	36,845	1,321,187	645,009	19,696	625,313	713,023	17,149	695,874	
391,284	13,347	377,937	184,708	7,131	177,577	206,576	6,216	200,360	32
326,908	11,858	315,050	155,054	5,784	149,270	171,854	6,074	165,780	33
342,880	9,225	333,655	156,693	5,109	151,584	186,187	4,116	182,071	34
186,881	2,415	184,466	94,432	1,672	92,760	92,449	743	91,706	35
110,079	...	110,079	54,122	...	54,122	55,957	...	55,957	36
1,197,771	69,459	1,128,312	582,229	37,416	544,813	615,542	32,043	583,499	
142,677	6,107	136,570	70,449	3,037	67,412	72,228	3,070	69,158	37
289,897	8,868	281,029	137,573	5,240	132,333	159,322	3,628	148,696	38
323,189	28,459	294,730	160,913	15,134	145,779	162,276	13,325	148,951	39
442,008	26,025	415,983	213,294	14,005	199,289	228,714	12,020	216,694	40
1,497,392	34,998	1,462,394	757,420	21,090	736,330	739,972	13,908	726,064	
585,924	15,096	570,828	299,227	10,338	288,889	286,697	4,758	281,939	41
847,618	19,902	827,716	427,064	10,752	416,312	420,554	9,150	411,404	42
63,850	...	63,850	31,129	...	31,129	32,721	...	32,721	43

NOTE 7.—The figures in columns 3, 6, 9, 12 and 15 of the statement relate to a number of areas of an urban character arbitrarily selected and described as **Census Towns** for the purposes of Imperial Tables IV and V below. The selection includes all towns to which the Burma Towns Act applies and also all municipalities and notified areas and all cantonments, and some other areas in addition. Areas of an urban character which are not included are either smaller or less important than included areas or lack defined boundaries and administrative unity.

NOTE 8.—A village-tract is defined by law as the local area under the jurisdiction of a headman, including a village or group of villages and adjacent lands. In practice it may include no true village at all but only a number of small clusters of houses scattered through a comparatively extensive area. On the other hand a village may be shared by two or more village-tracts some of which may include parts or wholes of other villages. Some Census Towns include more than one village-tract or include parts of one or more village-tracts. In every such case, if the same area is not to be counted twice, the number of village-tracts shown in this table must differ from the correct number of statutory village-tracts which is shown in Provincial Table I. Imperial Table III agrees with the present table.

NOTE 9.—The definition of a house on which the numbers in columns 5 to 7 depend was ordinarily as follows :—

A *House* means the separate residence of a family. A residence is considered to be separate when it has a separate entrance from a common way.

If one building is jointly occupied by two or more families it should be treated as one house if the families share meals, but as two or more if they cook and eat separately.

Monasteries, Zayats, Schools, Godowns and Field Huts and all other buildings are to be included in the term *House* if used as dwelling-places, whether used at night or not. They must always be included if a watchman or durwan lives there.

In Rangoon Town and occasionally in other towns *house* was taken to mean a tenement ; and this definition was generally substituted for the ordinary one for lodging-houses and coolie-lines and similar cases. Amongst some tribes in which there is a custom of building extensions of a house for all descendants of the original house-holder the term house was generally taken to mean the residence of the whole group of relations ; this variation from the normal definition would only affect the figures in a few remote areas.

IMPERIAL TABLE II.

Variation in Population since 1872.

NOTE 1.—No census was taken in Upper Burma prior to 1891, nor in the Eastern States or the Pakòkku Hill Tracts or the Chin Hills District prior to 1901.

NOTE 2.—In columns 9 and 10 the figures for Total Variation in some lines of totals or sub-totals are not the sum of the figures given for the component parts of the corresponding area. This is due to the inclusion of the figures for the Chin Hills for the first time in 1901 and of the other districts of Upper Burma in 1891.

NOTE 3.—Two new districts have been created since the census of 1911. The Insein District has been formed of parts of the Hanthawaddy and Pegu Districts, and the Putao District has been established in hitherto unadministered territory north of the Myitkyina District.

NOTE 4.—Separate figures for Karenni are given here for the first time. In previous censuses they were included in those of the Southern Shan States.

NOTE 5.—In 1920 the Ruby Mines District was divided into two parts; the Mōngmit State, including the Kodaung and Ngadaung Hill Tracts, was transferred to the Northern Shan States and the remainder was added to the Katha District.

NOTE 6.—Except in the cases mentioned in Notes 7 and 13, the populations shown in the table for 1911 and previous years have been adjusted to correspond to districts as constituted on the 18th March 1921. The districts for which the figures now given differ from those given in the corresponding table of 1911 are shown below; there have been changes in the boundaries of other districts besides these, but the areas transferred were reserved forests or wild tracts without population :

7. Hanthawaddy.	24. Minbu.	38. Meiktila.
9. Pegu.	25. Magwe.	39. Yamethin.
18. Thatôn.	30. Katha.	40. Myingyan.
23. Pakòkku.	37. Kyaukse.	41. Northern Shan States.

In all cases, however, the figures given for a district in any year exclude all areas omitted from the census of that year. Notes 7 and 8 below give some particulars of such cases; for further information earlier census reports should be consulted.

NOTE 7.—The large increases shown in columns 11 and 13 for the whole province and for Thayetmyo District are due to the inclusion for 1891 of certain areas which were omitted from previous enumerations because they were outside British Burma. Similarly in column 10 for Bhamo and Katha Districts owing to the omission of certain areas from the census of 1891.

NOTE 8.—Columns 2, 8, 13, 14 and 20 of the table include increases to the extent shown below on account of extension of the area of enumeration in 1921 to include areas which were omitted from the enumeration of 1911 :

DISTRICT.		AREA OMITTED IN 1911.				
Serial No.	Name.	Description.	CENSUS OF 1921.			
			Kind of Enumeration.	Persons.	Males.	Females.
7	Hanthawaddy	Coco Islands	Synchronous	46	40	6
29	Myitkyina	Htaung Kachin Hill Tracts.	Non-synchronous.	17,305	8,745	8,560
31	Putao	Sana Kachin Hill Tracts.	Do. (a)	979	484	495
		Hkamti Long Shan States and Fort Hertz.	Do. (b)	2,773	1,331	1,442
35	Upper Chindwin	Somra Tract	Do.	7,673	4,144	3,529
41	Northern Shan States	East Manglun	Estimate	7,636	3,719	3,917
			Do.	26,701	13,507	13,174
Notes { (a) Portion in Myitkyina Hill Tracts. (b) Portion in Mogauug Hill Tracts.			Total	63,113	31,990	31,123

NOTE 9.—Further notes relating to this table will be found on page 8.

Serial No.	District or State.	Persons.						Variation.				
								Increase (+), Decrease (-).				
		1921.	1911.	1901.	1891.	1881.	1872.	1911—1921	1901—1911	1891—1901	1881—1891	1872—1881
I		2	3	4	5	6	7	8	9	10	11	12
	Provincial Total	13,212,192	12,115,217	10,490,624	7,722,053	3,736,771	2,747,148	+1,096,975	+1,624,593	+2,768,571	+3,985,282	+989,623
	Divisional Burma	11,714,800	10,702,849	9,308,472	7,704,675	3,736,771	2,747,148	+1,011,951	+1,394,377	+1,590,681	+3,967,904	+989,623
	<i>Arakan Divn.</i>	909,246	839,898	762,102	673,274	588,690	484,963	+69,350	+77,794	+88,828	+84,584	+103,727
1	Akyab ...	576,430	529,943	481,666	416,305	359,706	276,671	+46,187	+48,277	+65,361	+56,599	+83,035
2	Hill District of Arakan.	20,914	22,234	20,682	14,628	14,499	8,790	-1,320	+1,552	+6,054	+129	+5,709
3	Kyaukpyu ...	192,873	184,916	168,827	163,832	149,303	144,177	+14,957	+16,089	+4,995	+14,529	+5,126
4	Sandoway ...	112,029	102,803	90,927	78,509	65,182	55,325	+9,226	+11,876	+12,418	+13,327	+9,857
	<i>Pegu Division</i>	2,309,293	2,085,487	1,830,710	1,530,534	1,222,555	852,725	+223,806	+254,777	+300,176	+307,979	+369,830
5	Rangoon Town	341,962	293,316	245,430	182,080	134,176	98,745	+48,646	+47,886	+63,350	+47,904	+35,431
6	Insein ...	293,083	205,245	227,300	184,064	138,746	86,831	+27,838	+37,945	+43,236	+45,318	+51,915
7	Hanthawaddy	304,624	332,569	297,915	244,057	182,607	115,321	+32,055	+35,554	+52,958	+61,450	+67,286
8	Tharrawaddy	492,429	433,320	395,570	339,240	272,001	171,202	+59,109	+37,750	+56,330	+67,239	+100,799
9	Pegu ...	445,620	382,166	293,591	212,116	166,120	100,338	+63,454	+82,575	+87,175	+45,936	+65,782
10	Prome ...	371,575	378,871	365,804	368,977	328,905	280,288	-7,296	+13,067	-3,173	+40,072	+48,617
	<i>Irrawaddy Divn.</i>	2,030,044	1,869,485	1,663,669	1,300,119	989,978	680,315	+160,559	+205,816	+363,550	+310,141	+309,663
11	Bassein ...	489,473	410,988	391,427	320,973	268,169	202,428	+48,485	+49,561	+70,454	+52,804	+65,741
12	Henzada ...	550,920	532,357	484,558	437,620	363,899	256,753	+18,563	+47,799	+46,938	+72,721	+107,146
13	Myaungmya	370,551	334,852	282,932	181,792	105,369	56,845	+35,699	+51,920	+101,140	+76,423	+48,524
14	Ma-ubin ...	330,106	305,073	278,309	213,738	173,315	121,442	+25,033	+20,764	+64,571	+40,423	+48,873
15	Pyapôn ...	238,994	256,215	226,443	145,996	79,226	39,847	+32,779	+29,772	+80,147	+60,770	+39,379
	<i>Tenasserim Divn.</i>	1,613,523	1,417,544	1,149,486	904,539	766,988	572,329	+195,979	+268,058	+244,947	+138,551	+193,659
16	Toungoo ...	381,883	351,976	279,315	211,784	190,385	136,816	+30,807	+71,761	+67,531	+21,399	+53,569
17	Salween ...	50,379	46,608	37,837	31,439	30,009	26,117	+3,771	+8,771	+6,398	+1,430	+3,892
18	Thatôn ...	471,100	405,225	333,438	259,108	223,309	160,429	+65,875	+71,787	+74,330	+35,799	+62,880
19	Amherst ...	417,910	397,918	300,173	233,539	180,738	129,948	+49,992	+67,745	+66,634	+52,801	+50,790
20	Tavoy ...	156,786	135,293	109,979	94,921	84,988	71,827	+21,493	+25,314	+15,058	+9,933	+13,161
21	Mergui ...	135,465	114,224	88,744	73,748	56,559	47,192	+24,041	+22,680	+14,996	+17,189	+9,367
	<i>Magwe Divn.</i>	1,447,530	1,308,267	1,124,353	1,033,523	+139,263	+183,914	+77,714
22	Thayetmyo	255,406	248,275	239,706	250,161	169,560	156,816	+7,131	+8,569	-10,455	+80,601	+12,744
23	Pakôkku ...	465,771	409,823	357,557	312,877	+55,948	+52,266	+44,680
24	Minbu ...	274,302	262,380	232,902	215,485	+11,922	+29,478	+17,117
25	Magwe ...	423,252	361,538	281,972	255,000	+61,714	+80,466	+26,072
26	Pakôkku Hill Tracts.	28,799	26,251	13,116	+2,548	+13,135
	<i>Mandalay Divn.</i>	849,361	779,755	733,758	576,057	+69,606	+45,997	+157,701
27	Mandalay ...	356,621	340,770	366,507	375,055	+15,851	-25,737	-8,548
28	Bhamo ...	112,960	102,811	79,515	41,939	+5,149	+28,296	+37,576
29	Myittha ...	118,382	85,577	68,527	51,831	+32,805	+17,050	+16,606
30	Katha ...	253,725	245,597	219,209	107,232	+8,128	+26,388	+111,977
31	Putao ...	7,673
	<i>Sagaing Divn.</i>	1,358,032	1,274,827	1,081,655	816,463	+83,205	+193,172	+285,192
32	Shwebo ...	391,284	356,363	286,891	230,779	+34,921	+69,472	+56,112
33	Sagaing ...	326,908	312,111	277,769	241,645	+14,797	+34,342	+30,124
34	Lower Chin-dwin.	342,880	316,175	276,383	233,316	+26,705	+39,792	+43,067
35	Upper Chin-dwin.	186,881	170,622	153,423	110,723	+16,259	+17,199	+42,700
36	Chin Hills ...	110,079	119,556	87,189	-9,477	+32,367
	<i>Meiktila Divn.</i>	1,197,771	1,127,588	962,739	870,166	+70,183	+164,849	+92,573
37	Kyaukse ...	142,677	141,598	141,398	126,756	+1,079	+200	+14,642
38	Meiktila ...	289,897	280,690	253,066	217,845	+9,207	+27,624	+35,221
39	Yamethin ...	323,189	306,379	242,291	205,858	+16,810	+64,088	+36,433
40	Myingyan ...	442,008	398,921	325,984	319,707	+43,087	+72,937	+6,277
	<i>Eastern States</i>	1,497,392	1,412,368	1,182,152	+85,024	+230,216
41	Northern Shan States.	585,924	512,166	365,798	173,378*	+73,758	+146,368	+348,420*
42	Southern Shan States.	847,618	836,574	770,561	+11,044	+66,913
43	Karenni ...	63,850	63,628	45,793	+222	+17,835

* Figures for Northern Shan States

Population since 1872.

Net Variation in period 1872-1921. Increase (+) Decrease (-)	Males.						Females.						Serial No. of District or State (col. 1).
	1921.	1911.	1901.	1891.	1881.	1872.	1921.	1911.	1901.	1891.	1881.	1872.	
	13	14	15	16	17	18	19	20	21	22	23	24	
+ 10,465,044	6,756,969	6,183,494	5,342,033	3,937,936	1,991,005	1,435,518	6,455,223	5,931,723	5,148,591	3,784,117	1,745,766	1,311,630	
+ 8,938,853	5,999,549	5,477,004	4,753,815	3,927,103	1,991,005	1,435,518	5,715,251	5,225,845	4,554,657	3,777,572	1,745,766	1,311,630	
+ 424,288	472,227	441,926	406,587	357,640	318,417	254,368	437,019	397,971	356,515	316,634	270,273	230,600	
+ 299,759	309,564	289,174	267,980	230,414	203,124	148,180	266,866	240,469	213,686	185,891	156,582	128,491	1
+ 12,124	10,790	11,405	10,557	7,600	7,467	4,784	10,124	10,829	10,125	7,028	7,032	4,006	2
+ 55,696	96,569	89,571	81,075	79,943	74,476	73,056	103,304	95,345	87,752	83,889	74,827	71,121	3
+ 56,704	55,304	51,475	45,975	39,683	33,350	28,343	56,725	51,328	44,952	38,826	31,832	26,982	4
+ 1,466,668	1,268,914	1,142,331	1,000,468	828,932	672,148	456,038	1,060,379	943,166	830,242	701,602	550,407	396,687	
+ 243,217	236,689	208,111	174,587	126,001	91,504	62,374	105,273	85,205	70,843	56,079	42,672	36,371	5
+ 206,252	156,794	141,346	121,237	98,251	74,020	46,307	136,289	123,899	106,003	85,813	64,726	40,524	6
+ 249,303	201,043	185,331	162,941	136,910	109,065	66,195	163,581	147,238	134,074	107,147	73,542	49,126	7
+ 321,227	246,261	216,442	201,233	171,295	140,295	85,714	246,168	216,878	194,537	167,945	131,706	85,488	8
+ 345,282	235,324	204,888	162,148	114,862	92,500	54,136	210,296	177,278	137,443	97,254	73,620	46,202	9
+ 91,287	182,803	186,213	178,462	181,613	164,764	141,312	188,772	192,658	187,342	187,364	164,141	138,976	10
+ 1,349,729	1,048,377	962,913	866,917	674,086	511,799	342,459	981,667	906,672	797,762	626,033	478,179	337,856	
+ 287,045	252,947	226,773	203,977	166,122	140,174	104,701	236,526	214,215	187,450	154,851	127,995	97,727	11
+ 294,167	273,439	264,319	241,557	219,729	182,732	124,774	277,481	268,038	243,001	217,891	181,167	131,979	12
+ 313,706	196,757	176,165	149,141	94,591	60,152	28,214	173,794	158,387	133,791	87,271	45,217	28,631	13
+ 205,664	168,513	155,715	145,122	112,956	83,440	65,318	161,593	149,358	133,187	100,782	89,875	59,124	14
+ 249,147	156,721	139,641	126,120	80,758	45,301	19,452	132,273	116,574	100,323	65,238	33,925	20,395	15
+ 1,041,194	847,446	744,487	602,888	475,949	401,333	301,336	766,078	673,067	546,698	428,690	364,655	270,993	
+ 245,067	197,505	181,488	143,685	109,684	103,775	75,075	184,378	169,588	135,630	102,100	86,610	61,741	16
+ 24,262	26,811	24,741	19,464	16,521	15,509	13,509	23,568	21,867	18,373	14,918	14,500	12,608	17
+ 310,671	245,009	211,631	174,955	136,202	106,286	77,022	225,191	193,594	158,483	122,906	117,023	83,407	18
+ 287,962	223,348	198,130	163,930	128,211	104,659	75,714	194,562	169,488	136,243	105,328	76,079	54,234	19
+ 84,959	80,994	68,667	54,574	46,542	41,785	35,616	75,792	66,626	55,405	48,379	43,203	36,211	20
+ 88,273	72,878	59,530	46,280	38,789	29,319	24,400	62,587	51,894	42,464	34,959	27,240	22,792	21
...	709,454	688,929	640,787	499,776	738,076	671,388	582,616	533,747	
+ 98,590	125,283	122,231	118,948	125,474	87,308	81,322	130,123	126,044	120,758	124,687	82,252	75,494	22
...	223,943	196,118	168,368	147,362	241,828	213,705	189,249	165,515	23
...	134,495	128,096	111,520	102,660	139,807	134,284	121,382	112,825	24
...	211,686	177,517	135,412	124,280	211,566	184,021	145,660	130,720	25
...	14,047	12,967	6,549	14,752	13,284	6,567	26
...	436,894	399,636	371,978	294,314	418,467	380,219	361,780	281,743	
...	182,999	170,750	183,374	184,392	173,622	170,020	183,133	190,663	27
...	56,888	55,528	41,530	23,346	56,072	52,283	37,985	18,593	28
...	63,419	47,863	36,956	29,569	54,963	37,714	31,571	22,262	29
...	128,444	125,395	110,118	57,007	125,281	120,202	109,091	50,225	30
...	4,144	3,529	31
...	645,009	601,851	505,519	378,684	713,028	672,976	576,138	437,879	
...	184,708	168,070	134,045	108,773	206,576	188,293	152,846	122,006	32
...	155,054	147,816	129,808	112,277	171,854	164,295	147,961	129,368	33
...	156,693	141,262	121,967	101,791	186,187	174,913	154,416	131,525	34
...	94,432	86,141	76,532	55,743	92,449	84,481	76,891	54,980	35
...	54,122	58,562	43,167	55,957	60,994	44,022	36
...	682,229	647,032	460,721	417,822	616,642	680,666	602,018	462,844	
...	70,449	68,950	69,399	62,828	72,228	72,648	71,999	63,928	37
...	137,573	134,807	119,608	102,419	152,324	145,883	133,458	115,426	38
...	160,913	152,504	119,753	102,980	162,276	153,875	122,538	102,878	39
...	213,294	190,771	151,961	149,595	228,714	208,150	174,023	170,112	40
...	757,420	706,490	588,218	739,972	705,878	593,934	
...	299,227	257,785	184,635	10,833*	286,697	254,381	181,163	6,545*	41
...	427,064	417,237	380,916	420,554	419,337	389,645	42
...	31,129	31,468	22,667	32,721	32,160	23,126	43

in 1891 relate only to Mōng Mit State; all other States omitted.

NOTE 10.—No areas enumerated in 1911 were omitted in 1921.

NOTE 11.—The areas omitted from the enumeration of 1921 were as follows:—

- (1) All Putao District except the eight Hkamti Lông Shan States and Fort Hertz.
- (2) Unadministered territory associated with the Upper Chindwin District.
- (3) Unadministered territory associated with the Hill District of Arakan, but not yet assigned to any administrative division; bounded on the east by the Haka subdivision of the Chin Hills District, on the north and west by the Lushai Hills and on the south by the Hill District of Arakan.
- (4) The uncontrolled portion of the Wa States.

NOTE 12.—The areas for which figures were obtained by estimation in 1911 or 1921 and the districts in which the corresponding figures are included in the table are shown in the following statement:—

DISTRICT.		Description of Area.	1921.				1911.				
Serial No.	Name.		Kind of Enumeration	Persons.	Males.	Females.	Kind of Enumeration.	Persons.	Males.	Females.	
34	Upper Chindwin	Somra Tract ...	Estimated	7,636	3,719	3,917	Omitted	
40	Northern Shan States.	East Manglūn	Do.	26,701	13,527	13,174	Do.	
		West Manglūn	Non-synchronous.	20,597	10,436	10,161	Estimated	18,562	9,061	9,501	
		Kokang ...	Do.	31,820	16,461	15,359	Do.	25,604	13,389	12,215	
42	Karenni * ...	Brè Circle ...	Do.	3,365	1,566	1,799	}	Do.	5,717	2,606	3,111
43	Pakòkku Hill Tracts.	Wiwa Circle ...	Do.	3,144	1,501	1,643					
		Unadministered territory.	Estimated	8,756	4,207	4,549	Do.	9,123	4,478	4,645	

* Karenni was included in the Southern Shan States in the Census Tables of 1911. The Brè Circle was known in 1911 as the Tuchaung East Circle, while the Wiwa Circle of 1921 includes both the Wiwa and the Tuchaung West Circles of 1911. The Brè and the Wiwa Circles of 1921 together constitute the area described for the census of 1911 as the Brè Tract.

NOTE 13.—In the case of Rangoon Town there is some doubt about the adjustment required for the years 1872 and 1881. The present Rangoon Town District consists of Rangoon Town and the Rangoon River down to its mouth, and the population recorded for it consists of persons in Rangoon Town and persons enumerated on ships which were in the river on the night of the census or arrived in Rangoon within 15 days of that date without having been enumerated at any other Indian port. The Rangoon Town of 1891 differed from this by excluding a land area which had in that year a population of 1,756. The same area (and perhaps other areas) was excluded in 1872 and 1881, but it is not possible to discover the corresponding excluded population in those years for which therefore the population shown in the table for the Rangoon Town District is really that of Rangoon Town as it was constituted in those years. Any population which may have been in 1872 or 1881 on the area subsequently taken into Rangoon Town has thus been included in the figures of those years for the Insein and Hanthawaddy Districts.

IMPERIAL TABLE III.

Village-tracts and Census Towns Classified by Population.

NOTE 1.—Except as indicated in Note 2 below this table deals with village-tracts and not with villages. A village-tract is defined by law as the local area under the jurisdiction of a headman, including a village or group of villages and adjacent lands. In practice it may include no true village at all but only a number of small clusters of houses scattered through a comparatively extensive area. On the other hand a village may be shared by two or more village-tracts some of which may include parts or wholes of other villages. Some Census Towns (*see* Note 3 below) include more than one village-tract or include parts of one or more village-tracts. In every such case, if the same area is not to be counted twice, the number of village-tracts shown in this table must differ from the correct number of statutory village-tracts which is shown in Provincial Table I. Imperial Table I agrees with the present table.

NOTE 2.—For the Hill District of Arakan, the Chin Hills District, the Pakòkku Hill Tracts, the Eastern States and in all hill-tracts included in other districts, the figures given in columns 2, 4, 6, etc., represent villages. For other areas there is no record of the number of villages available; but the numbers of villages which have more than 40 or more than 100 houses are shown in Provincial Table I of this volume.

NOTE 3.—The *Census Towns* are a number of areas of an urban character arbitrarily selected and described as Census Towns for the purposes of Imperial Tables IV and V below. The selection includes all towns to which the Burma Towns Act applies and also all municipalities and notified areas and all cantonments, and some other areas in addition. Areas of an urban character which are not included are either smaller or less important than included areas or lack defined boundaries and administrative unity.

NOTE 4.—The description *Adventitious Population* in the last column of the table includes all persons who were not enumerated as residents of a village-tract or town. The term thus includes—

- (1) the inmates (not the staff) of jails, reformatories, hospitals, lunatic or leper asylums,
- (2) the inhabitants of military areas or of military police lines,
- (3) travellers enumerated in boats or trains or at railway stations or in camps or travelling on roads on which travellers were comparatively numerous, and all persons on boats and ships in ports who were not local shore residents,
- (4) persons (not local residents) assembled at a pagoda festival,
- (5) residents in such forest reserves (or other areas) as are not included in the ordinary village-tract administrative system nor in recognised forest villages,
- (6) railway construction camps,
- (7) other classes of persons enumerated away from home either in groups simultaneously assembled or at points where the number of such persons appearing successively justified the appointment of a special enumerator.

Visitors staying in hotels, etc., or with friends in private houses were treated as residents, as also were occasional travellers at places at which the appointment of special enumerators as described in item (7) above was not required.

NOTE 5.—The adventitious population shown in the last column of the table is excluded from the figures in columns 5 to 21. All Census Towns are thus classified according to their Normal Civil Population as shown in Part II of Imperial Table V.

NOTE 6.—The table covers the whole area of actual enumeration but does not take any account of the areas described in Notes 1 and 2 of Imperial Table I in which either an estimate was made without actual enumeration or no census was taken at all. For this reason the figures in column 2 for the Pakòkku Hill Tracts (and for all areas including these) differ from the corresponding figure of Imperial Table I.

TABLE III.—*Village-Tracts and Census*

District or State.		Total number of Census Towns and Village-Tracts outside Census Towns. (See Notes 1 and 2.)	Population.	Village-Tracts					
				Under 500.		500 to 1,000.		1,000 to 2,000.	
				Number.	Population.	Number.	Population.	Number.	Population.
1		2	3	4	5	6	7	8	9
Serial No.	Provincial Total	35,084	18,169,099	27,131	3,482,951	4,913	3,492,354	2,398	8,209,686
	Divisional Burma	16,332	11,698,403	8,522	2,136,540	4,823	3,433,985	2,385	8,191,261
	<i>Arakan Division</i>	1,446	909,246	736	217,278	495	349,059	194	252,117
1	Akyab	871	576,430	424	122,634	304	212,988	125	160,507
2	Hill District of Arakan	41	20,014	23	7,354	16	11,364	2	2,136
3	Kyaukpau	355	199,873	198	57,601	115	82,331	41	55,666
4	Sandoway	178	112,029	90	29,589	60	42,376	26	33,808
	<i>Pegu Division</i>	2,289	2,809,293	797	256,391	912	661,178	482	637,785
5	Rangoon Town	1	341,952
6	Insein	376	293,083	146	47,151	146	104,326	71	94,781
7	Hanthawaddy	470	364,624	185	61,648	195	138,683	79	103,592
8	Tharrawaddy	556	492,429	161	51,092	233	170,359	140	181,923
9	Pegu	440	445,620	117	36,348	169	125,931	117	157,387
10	Prome	446	371,575	188	60,152	169	121,874	75	100,162
	<i>Irrawaddy Division</i>	2,598	2,030,044	941	321,090	1,139	805,739	455	591,286
11	Bassein	691	489,473	276	91,346	324	227,244	86	107,894
12	Henzada	624	550,920	162	58,501	311	223,650	139	185,372
13	Myaungmya	591	370,551	299	101,059	223	155,299	61	76,060
14	Ma-ubin	314	330,106	67	22,768	112	81,549	110	147,303
15	Pyapön	376	288,994	137	47,416	169	117,997	59	74,657
	<i>Tenasserim Division</i>	1,717	1,618,523	802	162,051	586	432,347	416	566,148
16	Toungoo	563	381,883	296	68,697	152	110,025	95	125,401
17	Salween	89	50,379	44	13,541	37	25,794	8	11,044
18	Thatön	387	471,100	62	20,358	140	108,890	143	109,750
19	Amherst	350	417,910	85	27,106	129	95,142	96	130,319
20	Tavoy	180	156,786	67	17,464	68	48,073	38	49,721
21	Mergui	148	135,465	48	14,885	60	44,414	36	48,913
	<i>Magwe Division</i>	2,497	1,438,774	1,603	371,935	545	384,803	263	359,826
22	Thayetmyo	643	255,406	515	136,534	110	71,333	13	15,237
23	Pakökkü	743	465,771	426	113,438	198	139,321	98	156,059
24	Minbu	341	271,302	166	44,414	90	66,523	63	85,361
25	Magwe	463	421,252	194	57,728	147	107,626	89	122,918
26	Pakökkü Hill Tracts	302	20,043	302	19,821
	<i>Mandalay Division</i>	2,859	849,361	2,013	340,224	253	170,349	72	94,407
27	Mandalay	356	356,621	192	49,607	96	65,885	39	50,810
28	Bhamo	556	112,760	531	85,791	21	14,105	3	3,680
29	Myitkyina	772	118,382	727	73,100	34	23,356	9	11,950
30	Katha	686	253,725	553	130,502	100	65,791	20	26,761
31	Putao	9	7,673	5	1,224	2	1,212	1	1,206
	<i>Sagaing Division</i>	2,224	1,350,396	1,349	325,751	524	370,388	274	362,811
32	Shwebo	614	391,284	351	95,826	186	131,127	77	103,350
33	Sagaing	283	326,908	70	24,707	106	78,770	82	107,933
34	Lower Chindwin	362	342,880	136	44,659	109	78,869	88	116,863
35	Upper Chindwin	466	179,245	357	83,074	85	57,038	21	27,538
36	Chin Hills	479	110,079	435	76,885	38	24,584	6	6,927
	<i>Meiktila Division</i>	1,235	1,197,771	482	141,820	369	280,127	229	328,282
37	Kyaukse	278	142,677	172	45,693	83	56,990	19	24,287
38	Meiktila	401	289,897	182	56,690	138	95,379	67	93,310
39	Yamethin	359	323,189	124	38,156	139	100,772	77	101,237
40	Myingyan	197	442,008	4	1,281	9	6,986	66	106,448
	<i>Eastern States</i>	18,722	1,470,691	18,609	1,346,411	90	58,369	13	18,425
41	Northern Shan States	6,613	559,223	6,569	506,209	35	22,739	5	6,833
42	Southern Shan States	11,417	847,618	11,258	783,825	47	30,268	7	10,038
43	Karenni	692	63,850	682	54,377	8	5,362	1	1,554

IMPERIAL TABLE IV.

Variation since 1872 of the Population of Census Towns.

NOTE 1.—The *Census Towns* are a number of areas of an urban character arbitrarily selected and described as Census Towns for the purposes of Imperial Tables IV and V. The selection includes all* towns to which the Burma Towns Act applies, and also all municipalities and notified areas and all cantonments, and some other areas in addition. Areas of an urban character which are not included are either smaller or less important than included areas or lack defined boundaries and administrative unity. In the present table the Census Towns are arranged in descending order of magnitude according to population.

NOTE 2.—The name of No. 21 is shown as Allanmyo, that being the name generally used by the Local Government; the municipal committee however uses the name Allanmyo-Ywataung for the same area.

NOTE 3.—In column 3, M is shown against towns which are Municipalities and N against those which are Notified Areas; T is shown against those which are administrative towns under the Burma Towns Act; C is shown against those which have a cantonment associated with them.

NOTE 4.—Zalun, Lemyethna, Sinbyugyun and Kindat, which were included in Table IV of 1911, have been excluded from the table.

NOTE 5.—The following towns have now been included in the table for the first time:—

35. Thongwa.	56. Mawlamyaing-	68. Yawngghwe.	75. Myitngè.
40. Namtu-Panghai.	gyun.	70. Hsipaw.	76. Kalaw.
42. Nyaunglebin.	58. Taunggyi.	71. Minhla.	77. Ye-u.
46. Zigôn.	60. Kengtūng.	73. Tharrawaddy.	78. Mawlaik.
53. Pyu.	65. Nattalin.	74. Lashio.	79. Loilem.

No. 52, Kawkareik, which was omitted from the table of 1911, has also been included again.

NOTE 6.—The figures given for each town in this table include both the Normal Civil Population and the Adventitious Population as defined in Note 1 of Imperial Table V. The portion belonging to each of these classes in 1921 is shown by Parts II and III of that table.

NOTE 7.—The figures given for each town at each successive Census represent the population of the area recognized as the town at the census dates.

In this respect the figures for Rangoon Town for 1901 and 1891, but not earlier years, differ from the corresponding figures shown in Table IV of the census of 1911, which had been adjusted to correspond to the area occupied by the Town in 1911, which was the same as that occupied by it in 1921; the population of that area in 1901 was 174,587 males and 70,843 females; in 1891 it was 126,001 males and 56,179 females.

The boundaries of Mandalay City have not been changed since 1891 except in 1917 when an area was added which in 1921 included 141 males and 83 females.

NOTE 8.—Figures for the population of Cantonments and Ports are included in those given in this table for the respective towns with which they are associated, but are shown separately in Note 16 on page 16. The names of such towns are marked with an asterisk in column 1.

NOTE 9.—The towns are grouped in classes according to their magnitude in 1921. Except for 1921 the totals given for each class in the various columns do not correspond to the specific towns which belonged to that class in 1921 but represent the total population enumerated at each census in towns of that magnitude. The same applies to the second line of the table.

NOTE 10.—As in the table of 1911 the figures given for No. 36 Pyapôn include the population of the Municipality and also that of the Civil Station which is outside although adjacent to the municipality and is also not subject to the Burma Towns Act although the municipality is. Figures for the civil station are given in the table of Note 16 on page 16.

NOTE 11.—The separate populations of Namtu and Panghai (see No. 40), which, though they form at present separate administrative units in different Shan states, make up a single block of residences, are also given in Note 16 on page 16.

NOTE 12.—At the census of 1901 the populations of railway premises were omitted in compiling the figures for the following towns. In the present table corrections have been made for this, and accordingly the figures shown in it for these towns for 1901 differ from those shown for the same year in the census tables of 1901 and 1911:—

10. Toungoo.	23. Shwebo.	41. Gyobingauk.
11. Myingyan.	25. Letpadan.	51. Thônzè.
20. Sagaing.	32. Amarapura.	73. Tharrawaddy.

NOTE 13.—Similarly a correction has been made for the population in 1911 of No. 55 Myaungmya by excluding the population of the jail which is outside the town.

NOTE 14.—See also Notes 15 and 16 on page 16.

* It is not certain whether the Act applies to Zalun, which has been omitted (see Note 4).

Serial No.	Town.	District or State.	Municipality, Cantonment, etc. (See Note 3 on preceding page.)	Population.					
				1921.	1911.	1901.	1891.	1881.	1872.
1	2	3	4	5	6	7	8	9	10
Total for all towns tabulated for 1921				1,291,527
Total enumerated in towns above 10,000				947,014	875,175	818,184	732,088
Class I, 100,000 and over				490,879	431,615	418,697	269,129
1	Rangoon *	Rangoon	M ... T C	341,962	293,316	234,881	180,324	134,176	98,745
2	Mandalay *	Mandalay	M ... T C	148,917	138,299	183,816	188,815
Class II, 50,000—100,000				61,301	57,582	58,446	55,785	53,107	46,472
3	Moulmein *	Amherst	M ... T	61,301	57,582	58,446	55,785	53,107	46,472
Class III, 20,000—50,000				156,330	172,081	143,046	118,372	99,949	81,865
4	Bassein *	Bassein	M ... T	42,563	37,051	31,564	30,177	28,147	20,988
5	Akyab *	Akyab	M ... T	36,569	37,893	35,630	37,935	33,989	19,320
6	Tavoy	Tavoy	M ... T	27,480	25,074	22,371	15,099	13,373	14,469
7	Prome	Prome	M ... T	26,057	26,911	27,375	30,022	28,813	31,157
8	Heizada	Heizada	M ... T	23,651	25,052	24,756	19,768	16,724	15,307
Class IV, 10,000—20,000				238,504	213,957	198,995	188,787
9	Pakokku	Pakokku	M ... T	19,597	20,010	19,456	19,972
10	Toungoo	Toungoo	M ... T	19,332	18,546	16,146	19,232	17,199	10,751
11	Myingyan	Myingyan	M ... T	18,931	16,379	16,205	19,790
12	Pegu	Pegu	M ... T	18,769	17,104	14,132	10,762	5,891	4,416
13	Mergui	Mergui	M ... T	17,297	14,889	11,937	10,137	8,613	9,737
14	Maymyo *	Mandalay	M ... N T C	16,558	11,974	1,259	228
15	Syriam	Hanthawaddy	M ... T	15,193	10,877
16	Thatōn	Thatōn	M ... T	15,091	14,391	14,342	9,631	6,338	...
17	Pyinmana	Yamethin	M ... T	11,886	14,774	14,388	15,926
18	Insein	Insein	M ... T	14,703	13,992
19	Paungdè	Prome	M ... T	14,154	12,104	11,105	10,233	6,787	8,630
20	Sagalung	Sagalung	M ... T	11,853	10,937	10,039	9,924
21	Allanmye	Thayetmyo	M ... T	11,299	12,594	10,207	9,012	8,825	...
22	Thayetmyo *	Thayetmyo	M ... T C	10,668	11,577	15,814	17,101	16,097	9,697
23	Shwabo *	Shwabo	M ... T	10,605	10,605	9,792	9,368	...	15,143
24	Yenangyaung	Magwe	M ... N	10,028	8,895	3,245	4,258
Class V, 5,000—10,000				285,834
25	Letpadaun	Tharrawaddy	M ... T	9,901	9,247	9,107	9,151
26	Yandoo	Ma-ubin	M ... T	9,344	12,520	12,779	20,235	12,673	9,680
27	Monywa	Lower Chindwin	M ... T	9,215	8,628	7,869	6,316
28	Kyaiklat	Pyapon	M ... T	9,224	8,428
29	Shwedagun	Prome	M ... N	9,108	9,021	10,737	12,424	12,373	13,684
30	Yamethin	Yamethin	M ... T	8,869	8,083	8,680	6,534
31	Meiktila *	Meiktila	M ... N C	8,863	7,076	7,203	4,155
32	Amarapura	Mandalay	M ... T	8,497	7,865	9,151	11,004
33	Wakema	Myaungmya	M ... T	8,447	7,031
34	Mogoke	Katha	M ... T	8,413	11,669	10,864
35	Thongwa	Hanthawaddy	M ... T	8,153
36	Pyapon *	Pyapon	M ... T	8,107	7,066
37	Magwe	Magwe	M ... N T	7,819	4,967	6,232	6,673
38	Myanaung	Heizada	M ... T	7,793	7,793	6,351	5,459	5,416	8,636
39	Bhamo *	Bhamo	M ... T C	7,731	9,762	10,734	8,048
40	Namtu-Panghal	North Shan States	M ... T	7,699	449
41	Gyobingauk	Tnarrawaddy	M ... T	7,665	7,410	6,083	3,008	837	...
42	Nyaungiebin	Pegu	M ... T	7,495	6,642
43	Kyaikto	Thatōn	M ... T	7,163	6,127	6,637	5,164	3,859	...
44	Nyaung-u	Nyingyan	M ... N	7,094	5,726
45	Kyangin	Heizada	M ... T	7,064	8,386	7,183	8,116	7,985	8,477
46	Zigān	Tharrawaddy	M ... T	6,916	5,218
47	Kyaukpaw	Bassein	M ... N	6,910	5,439
48	Salin	Minbu	M ... T	6,834	7,547	7,957	10,345
49	Ma-ubin	Ma-ubin	M ... T	6,812	7,022	6,623	5,327	1,567	...
50	Ngathalggyaung-Daung-	Bassein	M ... T	6,751	7,182	7,182	5,608
51	Thawā	Tharrawaddy	M ... T	6,574	6,929	6,642	2,257	1,505	...
52	Kawareik	Amherst	M ... N	6,587	5,559	3,919	3,097
53	Pya	Toungoo	M ... T	6,451
54	Taungdwingyi	Magwe	M ... T	6,306	6,402	5,941	5,687
55	Myaungmya	Myaungmya	M ... T	6,280	5,461	4,711	3,929
56	Mawlamyalar	Myaungmya	M ... N	6,115
57	Kyaukse	Kyaukse	M ... T	6,107	5,877	5,430	7,201
58	Taunggyi	South Shan States	M ... N	6,016	5,180
59	Shwegyin	Toungoo	M ... T	5,753	8,037	7,616	8,754	7,519	7,871
60	Kengtong	South Shan States	M ... T	5,718	5,742
61	Dedaye	Pyapon	M ... T	5,563	6,189
62	Minbu	Minbu	M ... T	5,403	5,501	5,780	7,270
63	Bogale	Pyapon	M ... T	5,012	3,279
Class VI, under 5,000				28,679
64	Myitkyina	Myitkyina	M ... T	4,956	5,663
65	Nattalin	Tharrawaddy	M ... T	4,898	4,165
66	Danabyu	Ma-ubin	M ... T	4,563	7,695
67	Pyawbwa	Yamethin	M ... T	4,704	4,571
68	Yawaghe	South Shan States	M ... T	4,173
69	Kyaukpaw	Kyaukpaw	M ... T	3,884	3,373	3,145	3,548	3,225	...
70	Hisapaw	North Shan States	M ... T	3,949	5,455
71	Minha	Tharrawaddy	M ... T	3,819
72	Sandoway	Sandoway	M ... T	3,762	3,360	2,845	2,531	1,617	...
73	Tharrawaddy	Tharrawaddy	M ... T	3,625	3,246	2,666
74	Lashio	North Shan States	M ... N	3,448	4,055
75	Myitga	Mandalay	M ... T	3,439
76	Kalaw	South Shan States	M ... N	2,937
77	Ye-a	Shwabo	M ... N	2,744
78	Mawlaik	Upper Chindwin	M ... N	2,415
79	Lolien	North Shan States	M ... N	998

* See Notes 8 and 16.

† See Notes 10 and 16.

‡ See Note 6.

§ See Notes 11 and 16.

¶ The figures given for Mogoke in 1901 are possibly deficient.

Variation: Increase (+), Decrease (-).					Variation in period 1871-1921.	Males.			Females.			Serial No. of Town.
1911-1921.	1901-1911.	1891-1901.	1881-1891.	1871-1881.	Increase (+), Decrease (-).	1921.	1911.	1901.	1921.	1911.	1901.	
10	11	12	13	14	15	16	17	18	19	20	21	
...	777,114	614,413
+ 71,839	+ 58,991	+ 88,301	585,053	541,853	489,309	361,961	333,322	328,875	...
+ 30,364	+ 12,928	+ 49,558	314,455	277,829	259,128	176,427	153,786	159,869	...
+ 48,616	+ 58,435	+ 54,557	+ 46,148	+ 55,431	+ 243,217	236,689	203,111	165,545	105,273	85,205	69,336	...
+ 10,618	- 45,517	- 4,993	77,763	69,718	95,533	71,154	68,581	90,233	...
+ 5,719	- 864	+ 2,661	+ 2,678	+ 6,635	+ 14,829	38,076	35,130	36,690	23,225	22,452	21,756	...
+ 5,719	- 864	+ 2,661	+ 2,678	+ 6,635	+ 14,829	38,076	35,130	36,690	23,225	22,452	21,756	...
- 25,692	+ 29,975	+ 23,674	+ 27,423	+ 39,104	+ 104,425	97,231	104,380	86,201	59,099	67,641	55,845	...
+ 5,482	+ 5,817	+ 1,687	+ 2,050	+ 7,459	+ 21,875	28,466	24,246	20,122	14,157	12,835	11,448	...
+ 1,324	+ 2,813	+ 2,258	+ 3,029	+ 14,759	+ 17,339	27,693	27,509	27,581	8,876	8,384	8,099	...
+ 2,405	+ 2,703	+ 7,272	+ 1,727	- 1,097	+ 13,021	13,818	12,573	10,504	13,662	12,501	11,467	...
- 844	- 464	+ 2,647	+ 1,209	+ 2,344	- 5,090	14,320	14,375	14,037	11,727	12,562	13,338	...
- 1,401	+ 295	+ 4,994	+ 2,038	+ 1,117	+ 8,344	12,974	14,009	13,257	10,677	11,043	11,499	...
+ 24,547	+ 14,962	+ 10,208	135,294	124,514	107,250	103,210	89,443	92,708	...
- 503	+ 554	- 516	9,665	9,658	9,123	9,842	10,352	10,333	...
+ 768	+ 2,400	- 3,036	+ 2,033	+ 6,167	+ 8,620	11,150	11,106	8,892	8,182	7,440	7,254	...
+ 2,552	+ 174	- 3,585	10,374	8,765	8,812	8,557	7,614	7,883	...
+ 1,665	+ 2,971	+ 3,379	+ 4,871	+ 1,475	+ 14,353	10,728	10,722	8,375	8,041	6,872	5,757	...
+ 2,408	+ 2,902	+ 1,850	+ 1,504	- 1,104	+ 7,560	9,540	8,100	6,169	7,757	6,789	5,818	...
+ 4,584	+ 10,715	+ 1,031	10,749	8,003	1,037	5,809	3,966	222	...
+ 4,298	11,741	8,434	...	3,452	2,463
+ 699	+ 30	+ 4,659	+ 3,295	8,076	7,932	8,315	7,015	6,410	6,027	...
+ 812	- 314	+ 1,462	7,938	7,175	7,169	6,898	6,590	7,219	...
+ 316	9,520	10,046	...	4,788	3,946
+ 2,050	+ 999	+ 872	+ 3,506	+ 1,097	+ 8,524	7,289	6,322	5,683	6,885	5,782	5,482	...
+ 928	+ 898	+ 105	5,784	5,127	4,931	6,074	5,108	5,108	...
- 1,675	+ 2,687	+ 1,195	+ 3,187	- 3,872	+ 1,522	5,420	6,384	4,816	5,739	6,510	5,391	...
- 809	- 4,247	- 1,277	+ 1,004	+ 955	- 4,374	5,902	6,374	4,865	5,203	6,793	6,793	...
- 24	+ 837	- 424	5,635	6,039	5,510	4,920	4,370	4,282	...
+ 1,138	+ 5,650	- 1,013	5,623	5,085	1,756	4,405	3,811	1,510	...
...	258,656	127,278
+ 654	+ 140	+ 6,086	+ 1,376	5,411	5,099	4,093	4,490	4,148	4,169	...
+ 3,156	- 279	- 7,456	+ 7,562	+ 2,993	- 336	5,134	5,793	7,028	4,210	5,707	5,751	...
+ 597	+ 759	+ 1,583	5,103	4,614	4,382	4,116	4,014	3,487	...
+ 768	5,600	5,042	...	3,624	3,396
+ 87	- 1,766	- 1,637	+ 51	- 281	- 3,546	4,374	4,187	4,892	4,734	4,824	8,895	...
+ 768	- 597	+ 2,095	4,890	4,229	4,522	4,039	3,794	4,188	...
+ 1,792	- 127	+ 3,048	5,240	3,085	4,287	3,628	3,091	2,916	...
+ 621	- 1,835	- 1,853	3,918	4,166	4,579	4,579	4,998	4,998	...
+ 1,416	4,261	4,125	...	3,856	2,995
- 2,656	+ 205	4,803	7,007	7,405	3,610	4,062	3,459	...
...	4,512	1,641
+ 1,048	4,877	4,293	...	3,230	2,668
+ 2,852	- 1,265	- 441	4,258	2,834	3,305	3,561	2,133	2,812	...
- 538	+ 1,980	+ 861	+ 73	- 220	+ 2,157	3,907	4,262	3,118	3,886	4,069	3,233	...
- 2,021	- 971	+ 2,636	4,913	6,703	7,129	2,808	3,059	3,605	...
+ 7,239	6,021	212	...	1,663	208
+ 856	+ 1,327	+ 3,075	+ 2,171	4,169	4,167	3,252	3,497	3,343	2,831	...
+ 854	4,245	3,772	...	3,151	2,870
+ 1,041	- 810	+ 1,473	+ 1,395	3,896	3,280	3,781	3,272	2,847	2,903	...
+ 1,368	3,611	3,852	...	3,463	2,874
- 1,322	+ 1,203	- 933	+ 551	- 912	- 1,413	3,604	4,220	3,379	3,160	4,186	3,804	...
...	3,805	2,752	...	3,111	2,463
+ 1,481	3,617	2,889	...	3,293	2,540
- 713	- 410	- 2,388	3,278	3,161	3,641	3,536	2,956	4,316	...
- 210	+ 999	+ 1,295	+ 3,760	4,090	4,377	4,391	2,722	2,615	2,319	...
+ 431	Nil	+ 1,574	3,455	3,077	3,963	3,295	3,505	2,314	...
- 318	+ 283	+ 4,384	+ 752	3,343	3,586	3,455	3,246	3,343	3,185	...
+ 1,628	+ 1,640	+ 822	3,558	3,955	2,131	3,029	2,604	1,788	...
...	3,504	2,947
- 96	+ 461	+ 254	3,132	3,179	2,883	3,174	3,223	3,053	...
+ 829	+ 790	+ 1,782	3,755	3,351	2,922	2,525	2,100	1,769	...
...	3,671	2,444
+ 230	+ 457	- 1,781	3,037	2,900	2,712	3,070	2,977	2,768	...
- 2,379	+ 421	- 1,138	+ 1,235	- 352	- 2,123	3,311	2,856	...	2,795	2,324
- 34	3,093	4,355	4,029	2,660	3,628	3,597	...
...	3,033	2,943	...	2,680	2,799
- 621	3,408	3,656	...	2,160	2,533
- 98	- 279	- 1,490	2,917	2,977	2,977	2,456	2,534	2,803	...
+ 1,733	3,161	1,970	...	1,851	1,309
...	33,405	25,274
+ 707	3,107	3,794	...	1,849	1,869
+ 733	2,584	2,159	...	2,314	2,806
+ 2,835	2,712	4,426	...	2,148	2,269
+ 133	2,316	2,395	...	2,388	2,176
...	2,029	2,144
+ 361	+ 178	- 403	+ 323	2,226	1,896	1,770	1,658	1,427	1,375	...
- 1,586	2,161	2,291	...	1,638	2,504
...	2,105	1,724
+ 402	+ 515	+ 314	+ 914	2,047	1,816	1,452	1,515	1,544	1,323	...
+ 379	+ 580	2,079	1,895	1,600	1,540	1,352	1,066	...
- 607	2,046	2,631	...	1,402	1,564
...	2,401	1,038
...	1,822	1,275
...	1,446	1,295
...	1,672	742
...	532	448

NOTE 15.—The figures given for No. 39 Bhamo in 1921 exclude passengers on steamboats which reached the town the morning after the census ; this was probably but not certainly the case also in 1911. Similarly the figures given for No. 67 Pyawbwè in 1921 exclude 532 males and 220 females in the military police lines, for which the corresponding figures were probably but not certainly included in 1911 ; these lines are outside the town.

NOTE 16.—The following table gives details for the cantonments and ports associated with certain towns and for divisions of Pyapôn and of Namtu-Panghai. (See Notes 8, 10 and 11 above.) For 1921, the description *Port* corresponds throughout to persons enumerated in vessels within the limits of the port (which may extend beyond the limits of the town) and excludes all enumerated on shore ; it is believed the same holds good for earlier years. The division of the Rangoon Cantonment is into civil and military areas, not civil and military population ; and all compounds of military quarters are included in the military area. In the case of Mandalay the whole of the Fort, including the jail and other areas not associated with military purposes, is regarded as a military area. Maymyo and Meiktila Cantonments include only purely military areas. In the case of Thayetmyo the figures given for the Sudder Bazaar include all the Cantonment except the military lines ; in 1921 there was no longer any garrison. At Shwebo also there was no longer any garrison in 1921. Bhamo Cantonment in 1921 included a civil area which had a population of 258 persons, of whom 154 were males and 104 females.

Town.		Division of Town.	Persons.				Males.				Females.			
No.	Name.		1921.	1911.	1901.	1891.	1921.	1911.	1901.	1891.	1921.	1911.	1901.	1891.
1	2	3	4	5	6	7	8	9	10	11	12	13	14	15
1	Rangoon*	Cantonment— Civil Military	3,897 2,574	8,381	13,721	14,556	{ 2,870 1,670 }	6,292	9,095	10,852	{ 1,027 904 }	2,089	4,626	3,704
		Port	13,801	9,968	10,641	7,747	13,400	9,681	10,393	7,574	401	287	248	173
		Remainder	321,690	274,967	210,519	158,021	218,749	192,138	146,057	106,341	102,941	82,829	64,462	51,680
2	Mandalay	Cantonment— Civil Area Military Lines and Fort.	9,513 4,505	10,405 2,980	16,095	18,744	{ 4,903 3,758 }	5,540 2,362	9,922	11,921	{ 4,610 807 }	4,865 618	6,173	6,823
		Remainder	134,839	124,914	167,721	170,071	69,102	61,816	83,661	81,582	65,737	63,098	84,060	88,489
3	Moulmein	Port	3,646	57,582	{ 2,252 56,194 }	3,135 52,650	3,586 34,490	{ 35,130 }	{ 2,248 34,442 }	3,069 31,183	60 23,165	{ 22,452 }	4 21,752	66 21,467
		Remainder	39,042	37,081	{ 492 31,372 }	399 29,778	3,276 25,130	{ 24,246 }	{ 476 19,946 }	398 18,615	245 13,912	{ 12,835 }	16 11,426	1 11,163
4	Bassein	Port	3,521	37,893	{ 3,993 31,687 }	5,979 31,959	7,185 20,508	{ 29,509 }	{ 3,988 23,593 }	5,945 23,203	61 8,815	{ 8,384 }	5 8,094	34 8,696
5	Akyab	Port	7,246	37,893	{ 3,993 31,687 }	5,979 31,959	7,185 20,508	{ 29,509 }	{ 3,988 23,593 }	5,945 23,203	61 8,815	{ 8,384 }	5 8,094	34 8,696
14	Maymyo	Cantonment	3,719	11,974	1,259	228	{ 2,903 7,846 }	8,008	1,037	226	{ 816 4,993 }	3,966	222	9
22	Thayetmyo	Sudder Bazaar	690	11,577	{ 1,081 1,528 }	4,218	319	{ 6,374 }	{ 533 1,187 }	3,363	371	{ 5,203 }	{ 548 141 }	835
		Remainder	10,078	13,215	12,883	5,583	7,181	6,491	4,495	4,495	4,495	5,203	6,034	6,392
23	Shwebo	Cantonment	894	10,629	{ 1,751 8,041 }	9,368	{ 442 5,243 }	6,059	{ 1,397 4,113 }	5,558	{ 452 4,468 }	4,570	{ 354 3,928 }	3,810
31	Meiktila	Cantonment	1,637	7,076	{ 1,011 6,192 }	686 3,469	1,316 3,924	3,985	{ 834 3,453 }	597 1,840	321 3,307	3,091	{ 177 2,739 }	89 1,689
36	Pyapon	Municipality	7,659	7,066	—	—	4,536	4,126	—	—	3,123	2,905	—	—
		Civil Station	448	—	—	—	341	—	—	—	107	—	—	—
39	Bhamo	Cantonment	1,211	9,762	{ 1,600 9,134 }	1,184 6,864	1,009 3,924	6,703	{ 1,476 5,653 }	1,155 4,392	104 2,604	3,059	{ 124 3,481 }	29 2,472
40	Namtu-Panghai	Total	7,699	449	Uncertain.	No Census.	6,031	241	Uncertain.	No Census.	1,668	208	Uncertain.	No Census.
		Namtu	5,463	265	—	—	4,524	160	—	—	939	105	—	—
		Panghai	2,236	84	—	—	1,507	81	—	—	729	103	—	—

* The corresponding figures for Rangoon in 1881 were :—

	Persons.	Males.	Females.
Cantonment	9,652	6,975	2,677
Port	9,388	8,855	533
Remainder	115,136	75,674	39,462

† These figures for the *Remainder* of Akyab Town include 5,207 males chiefly employed in rice mills who were only present temporarily and proposed to leave the town shortly after the Census.

It should be noted that some lands were transferred between the Cantonment and Municipality in 1887, 1901, 1903, 1905, 1907, 1908 and 1910.

IMPERIAL TABLE V.

Population of Census Towns classified by Religion.

NOTE 1.—In all the three parts in which this table has been constructed the census towns tabulated in Imperial Table IV (and defined in Note 3 of that table) have been arranged according to the division and district in which they are situated. In Part I the population shown for each town in 1921 in Imperial Table IV is classified by religion. These numbers include not only persons actually present in the town on the night of the census but also some persons who although they did not reach the town at any time that night were enumerated in some special circumstances, *e.g.*, as travellers in boats or trains, which resulted in the record of the enumeration being collected, according to the usual custom, with those of the town. In Parts II and III the numbers tabulated in Part I are tabulated again after division into two parts described as the *Normal Civil Population* and *Adventitious Population* respectively. The latter term includes all population of the classes described in Note 4 of Imperial Table III, of which the following are the most important in census towns—

- (1) the inmates (not the staff) of jails, reformatories, hospitals, lunatic or leper asylums,
- (2) the inhabitants of Military Areas or of Military Police Lines,
- (3) travellers enumerated in boats or trains or at railway stations or in camps or travelling on roads on which travellers were comparatively numerous, and all persons on boats or ships in ports who were not local shore-residents,
- (4) persons (not local residents) assembled at a pagoda festival,
- (5) In the case of Akyab town the male temporary immigrants present in the town on the date of the census, numbering 2,483 Hindus and 2,724 Mahomedans.

Visitors staying in hotels, etc., or with friends in private houses have been included in the Normal Civil Population.

NOTE 2.—In Part I of the table the classification is strictly by religion; but in Parts II and III all persons of Christian races have been tabulated as Christians whether they profess the Christian religion or not. The numbers of such persons are as follows:—

Totals by Religion.					Details by Towns.				
Area.	Religion, etc.	Persons.	Males.	Females.	Town.	Religion, etc.	Persons.	Males.	Females.
The whole Province.	Agnostic ...	17	15	2	1 Rangoon	Agnostic ...	10	10	...
	Atheist ...	1	1	...		Buddhist ...	21	11	10
	Buddhist ...	30	14	16		Freethinker ...	9	7	2
	Freethinker ...	9	7	2		Atheist ...	1	1	...
	Theosophist ...	1	1	...		Buddhist ...	9	3	6
	Total ...	58	38	20	15 Syriam	Agnostic ...	6	4	2
...					7 Prome	Theosophist ...	1	1	...
					64 Myitkyina	Agnostic ...	1	1	...

NOTE 3.—In Part I separate figures are given for every religion; a few religions have been grouped under the heading *Other Religions* in columns 40, 41 and 42, but details of these are given on page 22. In Parts II and III all the religions of comparatively few adherents are grouped together under the description *Others*.

NOTE 4.—The serial numbers in column 2 (a) of Part I are taken from column 2 of Imperial Table IV and therefore indicate the position of each town in the descending order of magnitude. In the last column of the same table are given the serial numbers of Parts II and III.

NOTE 5.—Notes 1 to 9 inclusive and Note 15 prefixed to Imperial Table IV apply to this table, except as regards the order in which the towns are shown.

NOTE 6.—The populations of Cantonments are included in those of the town with which they are associated but are separately tabulated on page 22. The towns concerned are indicated by C in column 3. In this connection Note 16 of Imperial Table IV should be consulted.

IMPERIAL TABLE V, PART I.—*Census Towns arranged*

District and Division.	TOWN.		Municipality, Cantonment, etc. (See Note on the preceding page.)	TOTAL POPULATION.			BUDDHISTS.			ANIMISTS.			HINDUS.		
	Serial No. in Table IV.	Name.		Persons.	Males.	Females.	Persons.	Males.	Females.	Persons.	Males.	Females.	Persons.	Males.	Females.
1	2a	2b	3	4	5	6	7	8	9	10	11	12	13	14	15
Provincial Total	...	All tabulated Towns.	...	1,291,527	777,114	514,413	769,198	386,984	382,214	25,180	19,593	5,587	253,497	203,972	49,525
Divisional Burma	1,256,529	756,024	500,505	746,792	375,640	371,152	23,226	17,883	5,343	246,949	193,705	48,244
Arakan Division	44,225	31,566	12,249	17,731	9,157	8,574	514	386	128	8,757	8,276	481
Akyab	5	Akyab	M	35,560	27,693	8,876	12,979	6,645	6,293	446	338	118	8,277	7,852	425
Kyaukpadaung	69	Kyaukpadaung	M	3,884	2,220	1,663	2,780	1,438	1,342	46	38	8	263	242	21
Sandoway	72	Sandoway	M	5,761	2,047	1,778	2,012	1,053	959	23	20	2	227	182	35
Pegu Division	498,659	327,039	171,630	219,693	112,211	107,392	6,973	5,204	1,769	51,228	123,316	27,852
Rangoon	1	Rangoon	M	341,652	215,689	125,973	111,771	58,038	53,453	2,883	2,136	747	125,603	102,172	22,689
Insein	18	Insein	M	14,308	9,520	4,788	6,779	4,576	2,223	120	114	16	4,249	3,078	1,317
Hanthawaddy Do.	15	Syriam	M	15,193	11,741	3,452	4,051	1,991	2,067	137	105	33	7,093	6,644	454
Do.	35	Thonabwa	M	7,153	4,512	3,641	6,500	3,345	3,275	193	151	42	837	698	151
Tharrawaddy	51	Thonabwa	M	6,591	3,348	3,243	5,253	2,578	2,675	105	79	27	508	385	123
Do.	73	Tharrawaddy	M	3,023	2,079	1,516	1,822	918	914	46	34	12	1,838	1,607	231
Do.	25	Letpadan	M	9,901	5,411	4,490	7,657	3,716	3,941	263	203	54	1,905	841	264
Do.	41	Gyobingauk	M	7,665	4,169	3,496	5,732	2,726	3,006	293	213	75	858	695	163
Do.	46	Zigon	M	6,915	3,503	3,412	5,181	2,590	2,591	151	121	30	853	724	129
Do.	65	Nattalin	M	4,893	2,884	2,009	4,081	1,913	2,168	89	63	21	398	317	61
Do.	71	Minhla	M	3,899	2,105	1,794	3,010	1,410	1,550	121	87	34	433	353	81
Pegu	12	Pegu	M	18,790	10,228	8,011	12,701	6,352	6,349	443	344	99	3,778	2,786	992
Do.	42	Nyaung-U	M	7,497	3,745	3,752	5,114	2,553	2,561	111	227	84	1,254	970	264
Prome	7	Prome	M	20,057	11,740	11,727	19,111	9,741	9,760	1,097	977	421	2,674	1,965	609
Do.	19	Paungda	M	1,151	729	6,865	2,012	5,552	6,370	115	261	55	1,014	881	183
Do.	29	Shwedaung	M	9,108	4,374	4,734	8,418	3,922	4,489	87	61	23	187	146	41
Irrawaddy Divn.	164,501	97,234	67,269	116,258	59,923	56,935	4,222	3,445	777	22,925	19,521	3,404
Bassein	4	Bassein	M	42,553	28,405	14,157	23,164	11,977	10,707	1,111	931	208	10,770	9,165	1,605
Do.	50	Ngathanggyaung-Daunggyi	M	6,751	3,455	3,296	5,555	2,801	3,054	128	65	23			

territorially with Total Population by Religion.

MAHOMEDANS.			CHRISTIANS.			ARYAS.			BRAHMOS.			CONFUCIANS.			JAINS.			JEWS.			SIKHS.			OTHER RELIGIONS.			Serial No. in Parts II and III.
Persons.	Males.	Females.	Persons.	Males.	Females.	Persons.	Males.	Females.	Persons.	Males.	Females.	Persons.	Males.	Females.	Persons.	Males.	Females.	Persons.	Males.	Females.	Persons.	Males.	Females.	Persons.	Males.	Females.	
16	17	18	19	20	21	22	23	24	25	26	27	28	29	30	31	32	33	34	35	36	37	38	39	40	41	42	
169,192	122,409	46,783	54,656	30,216	24,450	233	168	65	410	325	85	13,243	9,286	3,957	690	497	203	1,106	567	539	3,682	2,837	845	430	270	160	1
166,753	120,659	46,094	53,205	29,347	23,853	233	163	65	410	325	85	13,243	9,286	3,957	690	487	203	1,106	567	539	3,492	2,687	805	430	270	160	2
16,387	13,598	2,789	721	465	255	10	6	4	11	10	1	35	33	2	10	4	6	21	16	5	18	14	4	3
14,250	12,391	1,857	532	311	221	10	6	4	11	10	1	35	33	2	10	4	6	21	16	5	18	14	4	4
771	478	293	21	10	11	5
1,366	727	639	143	65	80	6
75,059	58,791	16,268	29,916	16,597	13,319	190	143	43	345	289	57	12,465	8,610	3,855	494	326	168	986	505	481	1,033	770	263	346	218	128	7
61,954	42,520	19,434	25,275	14,208	11,067	191	142	43	329	272	57	12,361	8,505	3,855	473	310	161	966	493	473	630	493	327	329	203	121	8
1,333	954	384	1,650	815	835	9
2,921	2,302	559	609	391	255	104	104	...	1	1	...	9	4	5	196	130	66	5	2	3	10
459	312	147	42	16	23	11
352	213	139	272	120	153	2	2	1	1	12
491	303	188	408	200	208	2	2	...	2	2	...	6	4	2	13
738	521	217	112	90	82	6	4	2	1	1	...	14
490	343	147	169	63	76	15	16	3	3	15
458	333	125	72	35	36	1	1	16
290	201	97	31	14	17	17
237	183	54	8	3	5	18
1,491	997	494	397	205	193	8	5	3	49	38	11	19
607	437	170	275	115	140	5	3	2	20
2,134	1,420	714	424	219	205	11	8	3	8	5	3	7	5	2	21
605	449	217	44	22	22	6	3	3	37	22	15	22
395	228	167	20	6	14	1	1	23
15,837	11,699	4,138	4,303	2,356	1,947	293	254	39	13	10	3	6	2	4	44	22	24
5,757	4,116	1,641	1,731	935	795	25
432	313	119	21	11	9	26
434	260	174	9	21	15	27
1,336	919	417	872	479	393	6	3	3	32	14	18	28
795	497	298	61	43	13	6	3	3	29
270	147	123	46	24	22	3	3	30
766	578	188	316	154	152	31
869	673	196	70	37	33	6	6	32
554	473	121	38	21	17	33
697	519	178	353	173	182	101	85	15	6	2	4	1	1	34
762	506	256	71	43	28	125	105	13	1	1	2	1	1	35
376	291	84	74	33	41	63	55	5	2	2	36
567	414	153	110	53	57	37
1,024	688	336	175	103	72	4	4	38
465	316	149	31	21	13	39
682	413	269	90	73	17	40
22,964	14,334	8,630	6,180	3,334	2,846	12	7	5	10	10	...	42	30	12	23	10	13	61	47	14	8	2	2	41
2,792	1,766	1,026	1,713	841	872	12	7	5	4	4	...	3	2	1	5	3	2	42
857	471	386	173	107	71	43
698	401	297	30	17	13	44
1,015	937	628	297	160	137	45
749	495	253	56	20	16	46
10,856	7,096	3,760	3,025	1,525	1,501	10	10	...	42	30	12	14	4	10	44	33	11	47
1,251	681	570	21	19	11	48
1,699	1,036	663	441	243	198	5	2	3	7	5	2	3	2	1	49
2,447	1,400	1,047	413	302	110									

IMPERIAL TABLE V, PART II.—*Normal Civil Population of Census Towns.*

District and Division.		Town.	TOTAL.			BUDDHISTS.		ANIMISTS.		HINDUS.		MAHOMEDANS.		CHRISTIANS.		OTHERS.	
			Persons.	Males.	Females.	Males.	Females.	Males.	Females.	Males.	Females.	Males.	Females.	Males.	Females.	Males.	Females.
1	2	3	4	5	6	7	8	9	10	11	12	13	14	15	16	17	
Provincial Total	...	1,197,197	693,902	503,295	357,655	375,853	17,743	5,409	179,151	46,950	100,399	45,899	26,371	23,546	19,603	5,628	
Arakan Division	...	30,389	18,285	13,104	7,976	8,495	331	136	4,672	434	4,985	1,775	270	252	51	20	
Akyab	Akyab	22,437	14,631	8,506	5,891	6,288	280	117	4,353	402	3,860	1,840	196	158	51	22	
Kyaukpadaung	Kyaukpadaung	3,518	1,903	1,615	1,263	1,293	34	7	177	14	419	287	10	14	
Sandoway	Sandoway	3,434	1,751	1,083	822	944	17	2	142	18	706	639	64	80	
Pegu Division	...	467,501	299,457	168,044	102,319	104,832	4,893	1,731	113,129	27,344	53,220	16,125	15,287	12,042	10,609	4,950	
Rangoon	Rangoon	317,687	215,053	102,634	52,540	51,729	1,896	717	93,051	22,344	44,406	11,327	12,943	10,806	10,207	4,228	
Insein	Insein	11,774	7,007	4,767	2,357	2,210	70	16	2,835	1,509	853	384	827	821	65	27	
Hanthawaddy	Syriam	15,072	11,434	3,458	1,991	2,054	100	33	6,592	451	2,339	566	396	260	240	74	
Do.	Thongwa	8,046	4,413	3,033	3,313	3,263	250	42	635	149	302	147	14	26	
Tharrawaddy	Thanzè	6,556	3,314	3,242	2,514	2,811	79	27	379	123	219	129	120	132	3	...	
Do.	Tharrawaddy	3,394	1,913	1,485	858	87	37	8	520	222	296	183	104	197	8	...	
Do.	Letpadaung	9,674	5,243	4,431	3,649	3,816	205	54	800	262	497	215	87	82	5	...	
Do.	Gyobingauk	7,603	4,125	3,478	2,709	3,012	220	75	694	163	333	146	93	76	
Do.	Zigon	6,783	3,700	3,083	2,550	2,772	115	27	676	128	322	120	36	36	
Do.	Nattalin	4,858	2,584	2,314	1,963	2,113	68	21	337	61	202	97	14	17	
Do.	Minhla	3,829	2,105	1,724	1,450	1,550	87	34	352	81	185	54	3	5	
Pegu	Pegu	17,985	10,133	7,852	6,044	6,085	337	94	2,594	984	936	480	200	191	11	...	
Do.	Nyaunglebin	7,243	4,150	3,113	2,453	2,425	225	84	905	399	411	163	130	135	3	...	
Do.	Prome	23,951	12,653	11,298	8,423	9,285	973	421	1,771	655	1,770	728	303	202	13	...	
Do.	Paungdè	13,934	7,114	6,820	5,520	6,327	261	55	843	181	443	217	21	22	25	...	
Do.	Shwedaung	9,038	4,336	4,722	3,925	4,489	64	23	135	41	206	165	6	14	
Irrawaddy Divn.																	

* See the note at the foot of page 22; there is no adventitious population.

IMPERIAL TABLE V, PART III.—*Adventitious Population of Census Towns.*

District and Division.		Town.	TOTAL.			BUDDHISTS.		ANIMISTS.		HINDUS.		MAHOMEDANS.		CHRISTIANS.		OTHERS.	
			Persons.	Males.	Females.	Males.	Females.	Males.	Females.	Males.	Females.	Males.	Females.	Males.	Females.	Males.	Females.
1	2	3	4	5	6	7	8	9	10	11	12	13	14	15	16	17	
Serial No.	Provincial Total	...	94,330	82,212	11,118	29,315	6,345	1,870	178	24,821	2,576	22,010	884	3,883	924	1,313	212
	Arakan Division	...	13,826	13,681	145	1,181	79	55	2	3,604	47	8,613	14	196	3	32	...
1	Akyab	Akyab	13,132	13,062	70	755	35	48	1	3,499	23	8,533	8	195	3	31	...
2	Kyaukpadaung	Kyaukpadaung	366	323	43	195	29	4	1	65	7	59	6
3	Sandoway	Sandoway	328	296	32	231	15	3	...	40	17	21
	Pegu Division	...	31,138	27,922	3,216	9,878	2,544	311	38	10,247	508	5,571	133	1,347	297	228	36
4	Rangoon	Rangoon	24,275	21,636	2,639	5,537	1,744	240	30	9,252	455	5,114	107	1,293	237	200	30
5	Insein	Insein	2,534	2,513	21	2,159	13	44	...	197	8	101
6	Hanthawaddy	Syriam	121	107	14	30	7	52	3	23
7	Do.	Thongwa	107	99	8	32	6	53	2	11
8	Tharrawaddy	Thonze	38	34	4	24	4	6	...	4
9	Do.	Tharrawaddy	227	165	61	60	41	87	9	12
10	Do.	Letpadan	227	168	59	97	55	41	2	24
11	Do.	Gyobingauk	63	44	19	27	18	1	...	10
12	Do.	Zigun	133	105	28	40	19	48	1	11
13	Do.	Nattalin
14	Do.	Minhla
15	Pegu	Pegu	784	595	189	308	163	7	5	191	8	61	5	6	2	31	6
16	Do.	Myingyid	253	215	38	110	56	2	...	75	5	23	2	5	5
17	Prome	Prome	2,116	1,687	429	1,318	405	4	...	194	13	190	6	11	5
18	Do.	Paungda	220	175	45	132	43	38	2	5
19	Do.	Shwedaung	40	38	2	4	11	...	22	2
	Irrawaddy Divn.	...	13,117	11,595	1,522	6,462	1,401	83	2	2,276	31	2,499	40	265	48	10	...
20	Bassein	Bassein	5,364	4,942	422	3,001	387	35	...	1,152	9	652	16	104	10
21	Do.	Ngathainggyaung-Daunggyi.	236	198	38	132	32	25	...	40
22	Do.	K															

Details for Other Religions in Census Towns in Imperial
Table V, Part I (see Note 3 on page 17).

Towns.		Persons.	Males.	Females.	Towns.		Persons.	Males.	Females.		
Serial No.	Name.				Serial No.	Name.					
Zoroastrians.					Agnostics.						
	Total	...	841	204	137		Total	...	19	17	2
5	Akyab	...	18	14	4	1	Rangoon Town	...	10	10	...
1	Rangoon Town	...	263	152	111	7	Prome	...	6	4	2
15	Syriam	...	4	1	3	22	Thayetmyo	...	1	1	...
18	Insein	...	4	2	2	64	Myitkyina	...	1	1	...
25	Letpadan	...	1	1	...	30	Yamethin	...	1	1	...
10	Toungoo	...	5	3	2						
6	Tavoy	...	3	2	1		Atheists.				
2	Mandalay City	...	34	24	10		Total	...	6	6	...
32	Amarapura	...	1	...	1	1	Rangoon Town	...	4	4	...
14	Maymyo	...	7	4	3	15	Syriam	...	1	1	...
39	Bhamo	...	1	1	...						
Shintoists.					Freethinkers.						
	Total	...	44	31	13	1	Rangoon Town	...	19	11	8
							Theosophists.				
1	Rangoon Town	...	32	30	2		Total	...	2	2	...
2	Mandalay City	...	5	1	4	1	Rangoon Town	...	1	1	...
14	Maymyo	...	7	...	7	7	Prome	...	1	1	...

Population of Cantonments Classified by Religion (see Note 6 on page 17).

Cantonment.	Total Population.			Buddhists.		Arimists.		Hindus.		Mahomedans.		Christians.		Others.	
	All.	Males.	Females.	Males.	Females.	Males.	Females.	Males.	Females.	Males.	Females.	Males.	Females.	Males.	Females.
1	2	3	4	5	6	7	8	9	10	11	12	13	14	15	16
Rangoon ...	6,471	4,540	1,931	575	509	34	12	1,980	779	530	118	1,393	508	28	5
<i>Civil Area</i> ...	3,897	2,870	1,027	81	57	1,345	559	325	65	1,118	345	1	1
<i>Military Area</i> ...	2,574	1,670	904	494	452	34	12	635	220	205	53	275	163	27	4
Thayetmyo ...	690	319	371	122	180	2	10	131	121	27	21	37	31
Mandalay ...	14,078	8,661	5,417	5,580	4,443	73	7	1,246	396	1,153	339	420	184	189	48
<i>Civil Areas outside Fort</i> ...	9,513	4,903	4,610	4,014	4,092	10	4	464	223	282	205	54	56	79	30
<i>Civil Areas within Fort</i> ...	778	510	268	146	113	8	1	182	76	87	34	66	40	21	4
<i>Fair Staff</i> ...	114	85	29	13	16	57	5	7	5	3	3
<i>Fair Prisoners</i> ...	1,228	1,214	14	1,063	12	55	2	30	...	50	...	12	...	4	...
<i>Military Areas</i> ...	2,445	1,949	496	339	210	513	92	727	95	285	85	85	14
Maymyo ...	3,719	2,903	816	158	128	738	45	882	394	181	45	890	204	4	...
Shwebo ...	894	442	452	217	294	4	3	101	48	111	102	8	5	1	...
Meiktila ...	1,637	1,316	321	750	164	1	...	161	65	57	33	232	36	115	23
Bhamo ...	1,213	1,009	204	96	100	36	...	100	32	403	39	14	2	360	31
<i>Civil Area</i> ...	258	154	104	80	89	25	...	36	11	13	4
<i>Military Area</i> ...	955	855	100	16	11	11	...	64	21	403	39	14	2	347	27

Details for Namtu-Panghai.

(Column-headings as in Cantonment Statement above.)

1	2	3	4	5	6	7	8	9	10	11	12	13	14	15	16
Total ...	7,699	6,031	1,668	1,429	1,059	1,052	82	2,328	208	785	114	300	168	137	37
<i>Namtu</i> ...	5,463	4,524	939	693	440	550	29	2,222	172	649	98	293	168	117	32
<i>Panghai</i> ...	2,236	1,507	729	736	619	502	53	106	36	136	16	7	...	20	5

IMPERIAL TABLE VI-A.

Religion.

NOTE 1.—Table VI-A classifies by religion the population actually enumerated throughout the province, and omits, besides the population of the areas shown in Note 11 of Table II as entirely omitted from the Census, the population of the following areas in which no complete enumeration was made but only an estimate:—

Administration.		Description of Area.	Persons.	Males.	Females.
26	Pakòkku Hill Tracts	Unadministered Territory.	8,756	4,207	4,549
35	Upper Chindwin District.	Somra Tract	7,636	3,719	3,917
41	Northern Shan States	East Manglun ...	26,701	13,527	13,174

The succeeding table, numbered VI-B, classifies according to race the adherents shown in the present table for each of the principal religions, and for some races distinguishes those born in Burma from those born elsewhere. A later table, XIII, classifies by religion the population of each race.

NOTE 2.—Details for the various religions represented by columns 38, 39 and 40 of this table under the heading *Remainder* are given in a subsidiary table on page 26.

NOTE 3.—In this table the classification is strictly by religion, in which respect it differs from the corresponding table of the census of 1911, in which the figures given for Christians included, besides all Christians, all non-Christian members of Christian races; but, with the aid of Note 2 prefixed to the table of 1911, comparison with the present table can easily be made. (Allowance should be made however for ten European Buddhist males tabulated in Table VI of 1911 as Buddhists but omitted from Note 2 of that table.) Non-Christian members of Christian races included in the figures for each religion in the present table are as shown in the sub-table below. Of these 2 male Agnostics and 9 male Buddhists in Rangoon, 1 male Freethinker and 2 male Buddhists in Hanthawaddy, and all the female Buddhists described themselves as Anglo-Indian by race; while all the others returned a European or allied race (as defined in Note 1 of Imperial Table XVI).

Totals by Religion.					Details by Districts.				
Area.	Religion.	Persons.	Males.	Females.	District.	Religion	Persons.	Males.	Females.
The whole Province.	Agnostic	20	18	2	5 Rangoon Town.	Agnostic	10	10	0
	Atheist	1	1	0		Buddhist	21	11	10
	Buddhist	31	15	16		Freethinker	9	7	2
	Freethinker	11	9	2	7 Hanthawaddy	Atheist	1	1	0
	Theosophist	1	1	0		Buddhist	9	3	6
	Unitarian	1	1	0		Freethinker	2	2	0
	Total ...	65	45	20	9 Pegu ...	Buddhist	1	1	0
					10 Prome ...	Agnostic	7	5	2
						Theosophist	1	1	0
					23 Pakòkku ...	Agnostic	1	1	0
					29 Myitkyina	Agnostic	1	1	0
					32 Shwebo ...	Unitarian	1	1	0
					36 Chin Hills	Agnostic	1	1	0

NOTE 4.—The classification by religion of the population of the town of Mandalay is given in Imperial Table V with further details by race in Tables VI-A and XIII. Rangoon Town constitutes the Rangoon Town District for which statistics are given in this table as for other districts.

DISTRICT OR STATE.		TOTAL POPULATION.			BUDDHIST.			ANIMIST.			HINDU.			MAHOMEDAN.		
		Persons.	Males.	Females.	Persons.	Males.	Females.	Persons.	Males.	Females.	Persons.	Males.	Females.	Persons.	Males.	Females.
1		2	3	4	5	6	7	8	9	10	11	12	13	14	15	16
Serial No.	Provincial Total ...	13,168,089	6,735,516	6,433,583	11,201,943	5,525,159	5,676,784	702,587	369,188	333,399	484,432	378,177	106,255	500,592	314,527	188,085
	Divisional Burma	11,688,408	5,991,623	5,706,785	10,018,497	4,932,849	5,085,648	456,104	243,428	212,676	471,427	367,516	103,911	495,758	311,008	184,000
1 2 3 4	Arakan Division ...	909,846	472,227	437,619	596,694	295,125	301,436	75,601	38,968	36,633	16,304	14,748	1,556	218,737	122,108	96,629
	Akyab District of Arakan ...	576,430	309,564	266,866	315,140	159,722	155,418	36,806	19,124	17,682	14,719	13,401	1,318	208,961	116,736	92,225
	Kyaukpadaung District of Arakan ...	209,914	107,990	101,924	2,225	1,320	1,005	18,081	9,109	8,945	575	407	168	46	43	3
	Sandoway ...	199,873	96,569	103,304	178,451	84,901	93,550	16,173	8,414	7,759	634	609	25	4,479	2,580	1,899
5 6 7 8 9 10	Pegu Division ...	1,309,893	658,914	650,979	1,848,999	922,203	926,796	4,406	17,273	7,133	232,530	195,953	56,577	102,095	77,881	24,214
	Rangoon Town ...	341,962	236,689	105,273	111,571	58,088	53,483	2,883	2,135	747	125,002	108,313	22,689	61,954	49,520	12,434
	Insein ...	293,083	156,794	136,289	241,481	122,368	119,113	3,211	2,358	853	24,658	18,872	5,786	7,990	5,391	2,599
	Hanthawaddy ...	364,624	201,043	163,581	293,768	148,757	145,011	5,202	3,907	1,295	47,326	33,368	11,951	12,811	9,551	3,260
11 12 13 14 15	Tharrawaddy ...	492,480	245,261	246,168	467,558	229,477	238,081	2,129	1,600	529	9,179	7,422	1,757	5,421	3,736	1,685
	Pegu ...	445,620	235,324	210,296	378,338	191,186	187,152	6,707	4,533	2,174	40,856	27,554	13,302	9,745	6,996	2,749
	Prome ...	371,575	182,803	188,772	356,283	172,327	183,956	4,274	2,649	1,625	5,509	4,427	1,082	4,174	2,687	1,487
	Irrawaddy Division	1,030,944	508,377	522,567	1,835,026	917,736	917,290	14,860	11,762	3,098	54,447	46,165	8,282	28,297	28,588	9,709
16 17 18 19 20 21	Bassein ...	489,473	252,047	236,526	428,546	213,811	214,735	3,356	2,696	660	14,947	13,151	1,796	9,994	7,081	2,913
	Henzada ...	350,920	273,439	277,481	525,231	257,027	268,204	1,970	1,632	338	6,703	5,712	991	5,211	3,323	1,888
	Myaungmya ...	370,551	196,737	173,794	324,325	165,260	159,055	4,027	3,292	735	9,533	8,544	989	11,451	9,990	1,461
	Maubin ...	330,106	168,513	161,593	302,562	150,433	152,129	1,736	1,244	492	6,833	5,954	879	6,001	4,390	1,651
22 23 24 25 26	Pyapon ...	289,994	156,721	132,273	254,072	131,225	122,847	3,771	2,895	873	16,431	12,804	3,627	5,540	4,843	797
	Tenasserim Division	1,612,523	827,445	785,078	1,359,574	690,077	669,497	58,050	32,981	25,069	76,389	56,680	19,709	63,296	39,234	24,062
	Toungoo ...	381,883	197,505	184,378	297,980	149,783	148,197	20,699	11,268	9,431	10,575	13,316	6,259	8,163	5,498	2,665
	Salween ...	50,379	26,811	23,568	26,327	14,413	11,914	22,407	11,200	11,207	355	307	48	532	449	83
27 28 29 30 31	Thaton ...	471,100	245,909	225,191	430,329	228,580	211,749	2,303	1,615	688	21,112	14,794	6,318	13,408	8,912	4,493
	Amherst ...	417,910	223,348	194,562	355,175	281,489	173,686	3,442	2,446	996	25,415	19,468	5,947	20,078	16,261	10,417
	Tavoy ...	156,786	80,994	75,792	145,146	72,612	72,534	2,773	2,194	579	3,319	2,953	366	2,873	1,844	1,089
	Mergui ...	135,465	72,878	62,587	104,617	53,200	51,417	6,416	4,258	2,168	6,613	5,822	771	11,645	6,270	5,375
32 33 34 35 36	Magwe Division ...	1,438,774	705,247	733,527	1,376,446	667,197	709,249	39,815	20,233	19,582	12,209	10,671	1,538	7,768	5,472	2,295
	Thayetmyo ...	255,406	125,223	130,183	239,726	116,712	123,014	11,260	5,725	5,544	1,946	1,405	544	1,994	1,177	817
	Pakokku ...	465,771	223,943	241,828	460,158	220,495	239,663	3,345	1,756	1,589	841	702	140	1,022	701	321
	Minbu ...	274,302	134,495	139,807	265,885	129,039	136,846	6,820	2,620	2,240	1,995	1,752	243	1,223	842	321
37 38 39 40	Magwe ...	423,252	211,686	211,566	410,548	200,865	209,683	629	533	96	7,243	6,669	574	3,521	2,748	773
	Pakokku Hill Tracts	20,043	9,840	10,203	129	86	43	19,712	9,599	10,113	185	143	40	8	5	3
	Mandalay Division	949,361	435,894	413,467	638,118	316,860	321,258	128,067	65,049	62,018	27,274	26,322	10,892	28,962	17,752	11,209
	Mandalay ...	356,621	182,999	173,622	299,327	145,205	153,122	2,698	1,301	397	22,061	15,591	6,470	23,209	13,665	9,544
41 42 43 44	Bhamo ...	112,960	56,888	56,072	55,822	28,193	27,629	48,359	22,850	25,509	1,397	1,097	300	1,960	1,541	819
	Myittha ...	118,382	63,419	54,963	39,960	21,587	18,373	66,927	34,135	32,792	8,829	5,980	1,283	3,449	2,899	384
	Katha ...	253,725	128,444	125,281	236,886	117,983	118,903	9,610	5,362	4,258	3,590	2,935	1,055	2,478	1,620	858
	Putao ...	7,673	4,244	3,429	6,123	2,892	3,231	403	401	62	997	779	218	31	27	4
45 46 47 48	Sagaing Division	1,350,396	641,290	709,106	1,210,001	566,431	643,570	111,698	54,873	56,825	10,658	7,895	2,762	12,517	7,068	5,449
	Shwebo ...	391,284	204,708	206,576	378,464	177,347	201,117	388	305	83	2,538	1,925	623	7,610	3,922	3,688
	Sagaing ...	326,908	155,054	171,854	321,016	151,524	169,492	97	84	13	1,956	1,382	574	2,811	1,563	1,248
	Lower Chinawin ...	342,880	156,693	186,187	340,065	154,557	185,508	141	126	15	1,299	1,006	293	1,025	794	231
49 50 51 52	Upper Chinawin ...	179,245	90,713	88,532	170,322	84,914	85,408	3,665	1,922	1,733	3,323	2,472	751	1,023	758	265
	Chin Hills ...	110,079	54,222	55,857	134	89	45	107,407	52,426	54,981	1,642	1,110	532	48	31	17
	Meiktila Division	1,197,772	582,229	615,543	1,133,639	555,087	598,552	3,607	2,287	1,320	11,616	9,022	2,594	24,087	12,994	11,093
	Kyaukse ...	142,677	70,449	72,228	135,082	66,277	68,805	157	110	47	1,028	821	207	5,740	2,896	2,844
53 54 55 56	Meiktila ...	289,397	137,573	151,824	281,618	132,184	149,434	349	305	44	2,044	2,005	639	4,283	2,369	1,914
	Yamethin ...	321,189	160,923	160,266	298,565	146,686	152,479	2,719	1,577	1,142	6,220	4,797	1,423	12,908	6,896	6,012
	Myingyan ...	442,068	213,294	228,714	438,374	210,540	227,834	382	295	87	1,724	1,399	325	1,156	833	323
	Eastern States ...	1,470,691	743,893	726,798	1,183,448	592,310	591,138	248,433	125,762	120,721	13,005	10,661	2,344	4,834	3,420	1,465
57 58 59 60	Northern Shan States	559,223	285,700	273,523	415,893	208,446	207,447	131,057	67,495	63,562	7,804	6,686	1,118	2,286	1,815	471
	Southern Shan States	847,618	427,064	420,554	748,051	373,450	374,601	81,211	42,672	38,539	4,908	3,721	1,187	2,310	1,467	843
	Karenni ...	63,850	32,129	31,721	19,502	10,414	9,088	34,215	15,595	18,620	293	254	39	238	147	91

VIA.—Religion.

CHRISTIAN.			ARYA.			BRAHMO.			CONFUCIAN.			JAIN.			JEW.			SIKH.			REMAINDER (Details on page 96).			Serial No. of District or State (Column 1).
Persons.	Males.	Females.	Persons.	Males.	Females.	Persons.	Males.	Females.	Persons.	Males.	Females.	Persons.	Males.	Females.	Persons.	Males.	Females.	Persons.	Males.	Females.	Persons.	Males.	Females.	
17	18	19	20	21	22	23	24	25	26	27	28	29	30	31	32	33	34	35	36	37	38	39	40	
257,106	132,488	124,608	270	180	80	448	355	93	14,131	9,984	4,167	1,135	866	269	1,135	587	548	4,843	3,704	1,139	477	301	178	
234,438	120,975	113,463	270	180	80	448	355	93	14,127	9,982	4,165	1,135	866	269	1,135	587	548	4,584	3,499	1,085	475	300	175	
1,784	998	786	10	6	4	21	20	1	78	72	6	10	4	6	44	32	12	23	19	4	1
618	428	190	10	6	4	21	20	1	78	72	6	10	4	6	44	32	12	23	19	4	1
14	11	5	3
196	65	71	4
956	488	468	
65,090	34,457	30,573	197	145	52	347	290	57	12,512	8,649	3,863	627	449	178	987	506	482	1,195	875	320	368	233	135	5
25,275	14,208	11,067	190	142	48	319	272	57	12,361	8,505	3,855	472	310	162	966	493	473	630	493	137	329	208	121	6
15,579	7,688	7,891	7	3	4	106	106	...	26	23	3	124	87	37	7	4	3	7
5,074	3,022	2,052	10	10	...	79	74	5	9	4	5	127	154	73	22	13	9	8
8,074	3,970	4,104	35	27	8	27	25	2	8	5	3	114	80	34	9
9,790	4,918	4,872	17	11	6	70	43	27	8	6	2	10
1,238	651	587	2	2	
86,608	43,454	43,144	661	554	107	68	60	8	14	10	4	59	34	25	4	4	...	11
32,630	16,207	16,423	9	5	4	3	...	3	51	29	22	12
11,742	5,711	6,031	9	9	...	10	16	...	2	1	1	13
21,198	10,645	10,553	652	545	107	31	27	4	7	4	3	14
11,984	5,976	6,008	12	12	...	9	9	...	1	1	...	4	4	...	15
9,054	4,925	4,129	
55,083	28,250	27,633	1	1	...	12	7	5	143	94	49	49	37	12	38	19	19	76	59	19	10	6	4	16
35,443	17,624	17,818	12	7	5	4	4	...	3	2	1	5	3	2	17
798	448	316	18
3,811	1,930	1,881	133	84	49	19
7,074	3,596	3,478	10	10	...	49	37	12	21	7	14	40	34	12	20
2,645	1,371	1,274	1	1	10	5	5	16	12	4	3	2	1	21
6,153	3,297	2,856	3	3	...	8	8	
2,210	1,248	768	47	35	12	93	87	6	4	1	3	278	205	72	4	3	1	22
465	261	204	5	2	3	1	1	...	23
307	210	97	38	30	8	11	9	2	47	39	8	1	1	...	24
174	118	56	19	19	145	104	41	1	25
1,153	746	407	9	5	4	63	59	4	4	1	3	81	60	21	1	26
11	7	4	
14,752	7,658	6,493	21	15	6	28	13	15	743	605	138	37	29	8	73	40	33	1,826	1,460	366	62	31	21	27
8,389	4,506	3,823	9	6	3	28	13	15	19	19	...	14	13	1	52	25	29	815	628	187	60	29	31	28
4,058	2,056	1,996	595	496	59	22	15	7	21	17	4	731	622	109	1	1	...	29
994	535	459	124	85	39	1	1	263	196	67	1	30
744	537	207	5	5	31
32	24	8	12	9	3	15	12	3	
4,820	2,501	2,309	41	23	18	12	8	4	45	38	7	71	49	22	4	2	2	536	299	137	2	2	...	32
2,008	1,015	993	33	17	16	2	2	...	27	22	5	8	4	4	4	2	2	201	144	57	1	1	...	33
948	446	502	12	9	3	2	1	1	65	44	21	34
334	194	140	16	16	35
605	397	208	8	6	2	10	6	4	6	5	1	61	44	17	232	179	53	36
825	449	376	22	16	6	
4,188	2,322	1,822	2	2	...	2	2	...	122	83	29	5	5	...	578	435	143	2	2	...	37
592	292	300	78	53	25	38
772	532	240	2	2	4	4	...	5	5	...	220	167	53	39
2,416	1,285	1,131	2	2	...	84	57	27	274	212	62	1	1	...	40
348	202	149	24	22	2	6	3	3	
22,088	11,523	11,145	4	2	2	248	205	44	2	1	1	41
1,929	1,050	879	4	2	2	249	205	44	1	1	...	42
11,137	5,754	5,383	43
9,602	4,719	4,883	44

**Details for Religions included in columns 38, 39 and 40
of the Table.**

I.—Totals for the Province.

Religion.	Persons.	Males.	Females.
Zoroastrians ...	380	229	151
Shintoists ...	45	31	14
Unitarians ...	1	1	0
Agnostics ...	22	20	2
Atheists ...	6	5	1
Freethinkers ...	21	13	8
Theosophists ...	2	2	0
Total ...	477	301	176

II.—Details for each Religion.

District.		Persons.	Males.	Females.	District.		Persons.	Males.	Females.
Serial No.	Name.				Serial No.	Name.			
Zoroastrians.					Agnostics.				
	Total ...	380	229	151		Total ...	22	20	2
1	Akyab ...	23	19	4	5	Rangoon Town ..	10	10	0
5	Rangoon Town ...	263	152	111	10	Prome ...	7	5	2
6	Insein ..	7	4	3	22	Thayetmyo ...	1	1	0
7	Hanthawaddy ...	19	10	9	23	Pakōkku ...	1	1	0
8	Tharrawaddy ..	2	2	0	29	Myitkyina ..	1	1	0
15	Pyapōn ...	4	4	0	36	Chin Hills ...	1	1	0
16	Toungoo ...	5	3	2	39	Yamēthin ..	1	1	0
18	Thatōn ...	2	1	1					
20	Tavoy ...	3	2	1	Atheists.				
24	Minbu ...	1	1	0		Total ...	6	5	1
27	Mandalay ...	48	28	20	5	Rangoon Town ...	4	4	0
28	Bhamo ...	1	1	0	7	Hanthawaddy ...	1	1	0
33	Sagaing ...	1	1	0	42	Southern Shan States	1	0	1
41	Northern Shan States	1	1	0					
Shintoists.					Freethinkers.				
	Total ...	45	31	14		Total ...	21	13	8
5	Rangoon Town ...	32	30	2	5	Rangoon Town ...	19	11	8
25	Magwe ...	1	0	1	7	Hanthawaddy ...	2	2	0
27	Mandalay ...	12	1	11					
Unitarians.					Theosophists.				
	Total ...	1	1	0		Total ...	2	2	0
32	Shwēbo ...	1	1	0	5	Rangoon Town ...	1	1	0
					10	Prome ...	1	1	0

IMPERIAL TABLE VI-B.

Religion with further Classification by Race and Birthplace.

- NOTE 1.**—This table divides according to broad racial classes the figures of Imperial Table VIA for the Buddhist, Animist, Hindu, Sikh, Arya, Brahmo and Mahomedan religions and further classifies the persons of some of these classes according as they were born in Burma or elsewhere. Regarding other religions Note 2 below should be consulted.
- NOTE 2.**—The Confucians tabulated in Imperial Table VIA were all Chinese. For Christians a racial classification is given by Imperial Tables XV and XVI, further details for some races being given in Imperial Table XIII. The others omitted from the table are the Jains, Jews, Shintoists, Zoroastrians, Unitarians, Agnostics, Atheists, Freethinkers and Theosophists, amounting in all to 1,754 males and 993 females.
- NOTE 3.**—For details regarding the separate races included in the headings of the several columns of this table reference should be made to Imperial Table XIII.
- NOTE 4.**—Part V of Imperial Table XIII exhibits in another way the relation between religion and race for the province as a whole.
- NOTE 5.**—The non-Christian Europeans and Anglo-Indians who are the subject of Note 3 of Imperial Table VIA are classified in this table, as in that, according to their personal religion.
- NOTE 6.**—The census town of Rangoon is the same as Rangoon Town District.
- NOTE 7.**—The figures given in this table for Mandalay District include the corresponding figures for Mandalay City which are given immediately below them and are related in the manner described in Note 1 above to the figures for Mandalay City in Imperial Table V.

District or State.			BUDDHISTS.									
			Burma and Mon Race Group S and Buddhist Zerbada.*		Karens.		Other Indigenous Races.		Chinese.		Others.	
			Males.	Females.	Males.	Females.	Males.	Females.	Males.	Females.	Males.	Females.
I			2	3	4	5	6	7	8	9	10	11
Serial No.	Provincial Total	...	4,382,832	4,555,629	475,514	468,364	641,393	641,531	19,282	9,677	6,138	1,583
	Divisional Burma	...	4,293,455	4,469,248	397,057	388,985	217,905	216,332	18,474	9,540	5,958	1,543
	Arakan Division	...	288,345	296,081	20	2	5,105	4,791	108	19	1,680	543
1	Akyab	...	154,387	151,387	3,771	3,495	75	13	1,489	523
2	Hill District of Arakan	...	1,076	935	9	3	135	17
3	Kyaukpau	...	84,822	93,517	39	29	7	1	33	3
4	Sandoway	...	48,060	50,192	20	2	1,286	1,264	26	5	23	...
	Pegu Division	...	845,601	855,297	49,537	50,491	17,357	16,354	8,050	4,221	1,658	433
5	Rangoon Town	...	51,980	49,624	165	144	222	255	4,975	3,185	746	275
6	Insein	...	107,110	103,922	11,692	12,225	2,849	2,811	495	131	222	24
7	Hanthawaddy	...	131,926	128,442	13,093	13,296	3,021	3,072	440	138	272	63
8	Tharrawaddy	...	216,504	225,552	10,135	10,233	2,314	2,132	494	159	30	5
9	Pegu	...	172,534	170,302	12,734	12,748	4,043	3,448	1,533	591	342	63
10	Prome	...	165,547	177,455	1,713	1,845	4,908	4,636	113	17	46	3
	Irrawaddy Division	...	763,256	767,444	147,831	146,659	2,694	2,257	2,797	762	1,158	168
11	Bassein	...	173,100	173,084	39,210	40,968	560	427	641	213	300	43
12	Henzada	...	235,829	247,138	18,899	19,423	1,739	1,503	428	129	132	11
13	Myaungmya	...	122,274	116,729	42,075	42,068	101	99	589	122	221	37
14	Ma-ubin	...	109,586	115,771	40,091	36,545	39	48	478	46	219	39
15	Pyapôn	...	122,467	114,722	7,556	7,655	255	180	661	252	286	38
	Tenasserim Division	...	457,651	450,874	198,644	191,253	26,926	23,099	6,055	3,992	801	279
16	Toungoo	...	124,928	126,181	16,028	14,710	8,179	7,107	358	134	290	65
17	Salween	...	1,116	799	10,722	9,510	2,495	1,581	42	...	38	24
18	Thatôn	...	91,160	89,026	121,781	118,445	4,106	3,431	1,438	811	95	36
19	Amherst	...	130,928	125,778	40,818	39,156	6,853	6,192	2,681	2,438	209	122
20	Tavoy	...	68,144	68,689	3,727	3,655	50	20	625	154	66	16
21	Mergui	...	41,375	40,401	5,568	5,777	5,243	4,768	911	455	103	16
	Magwe Division	...	645,311	686,237	58	23	21,509	22,949	161	22	158	18
22	Thayetmyo	...	111,725	118,044	20	11	4,879	4,946	33	2	55	11
23	Pakokku	...	212,661	231,463	10	...	7,747	8,198	35	1	42	1
24	Minbu	...	120,853	128,030	16	12	8,129	8,791	26	7	15	...
25	Magwe	...	199,986	208,651	12	...	754	1,014	67	12	46	6
26	Pakokku Hill Tracts	...	86	43
	Mandalay Division	...	213,728	218,296	134	23	101,712	102,525	920	355	366	59
27	Mandalay	...	142,720	151,210	7	11	3,000	1,823	309	66	169	12
28	Mandalay City	...	56,451	58,217	6	11	182	86	120	26	52	3
28	Bhamo	...	11,302	10,612	11	...	16,804	16,882	54	107	22	28
29	Myitkyina	...	4,745	2,890	20	2	16,676	15,462	92	7	54	12
30	Katha	...	54,917	53,566	96	10	62,406	65,151	451	171	113	5
31	Putao	...	44	18	2,226	3,207	14	4	8	2
	Sagaing Division	...	526,383	597,868	60	19	41,760	43,609	175	70	53	4
32	Shwebo	...	177,230	201,085	29	16	20	14	52	2	16	...
33	Sagaing	...	151,105	169,115	27	...	353	373	16	3	23	1
34	Lower Chindwin	...	154,462	185,450	...	2	19	9	68	46	8	1
35	Upper Chindwin	...	43,531	42,192	4	1	41,368	43,213	5	...	6	2
36	Chin Hills	...	55	26	34	19
	Meiktila Division	...	553,180	497,151	773	515	842	748	208	99	84	39
37	Kyaukse	...	66,124	68,723	1	...	75	58	57	19	20	5
38	Meiktila	...	131,984	149,206	61	191	64	22	40	2	35	13
39	Yamethin	...	144,540	151,413	711	322	700	665	107	63	28	16
40	Myingyan	...	210,532	227,809	...	2	3	3	4	15	1	5
	Eastern States	...	89,377	86,381	78,457	79,379	428,488	425,199	808	187	180	40
41	Northern Shan States	...	17,442	14,975	685	380	189,979	191,972	289	110	51	10
42	Southern Shan States	...	70,609	70,358	75,865	77,259	226,374	226,929	476	25	126	30
43	Karenni	...	1,326	1,048	1,907	1,740	7,135	6,298	43	2	3	...

* Also includes 10 male and 7 female Buddhist Kamans and 1 female Buddhist Thinchin.

further classification by Race and Birthplace.

ANIMISTS.								HINDUS.				SIKHS, ARYAS AND BRAHMOS				Serial No. of District, etc. (Column 1).	
Indigenous Races.		Chinese.		Indian Races.				Born in Burma.		Born outside Burma.		Born in Burma.		Born outside Burma.			
Males.	Females.	Males.	Females.	Born in Burma.		Born outside Bur.		Males.	Females.	Males.	Females.	Males.	Females.	Males.	Females.		
				Males.	F'mles.	Males.	F'mles.										
12	13	14	15	16	17	18	19	20	21	22	23	24	25	26	27		
293,467	299,355	70,716	32,624	751	546	4,254	874	52,635	44,870	325,542	61,385	506	455	3,743	857		
197,589	200,493	40,877	10,778	744	546	4,216	861	51,559	43,883	315,957	60,028	497	445	3,547	823		
38,134	36,442	504	156	45	32	285	3	985	843	13,763	713	14	12	24	4		
18,456	17,514	384	136	40	30	244	2	834	725	12,567	593	14	12	24	4	1	
9,102	8,942	5	2	2	1	116	93	291	70	2	
8,317	7,743	81	16	16	...	25	3	584	22	3	
2,259	2,243	39	4	23	...	10	17	321	28	4	
2,656	2,602	12,067	3,624	424	295	2,126	612	24,911	20,865	171,042	35,712	134	109	1,176	320		
6	9	2,110	723	6	9	14	4	6,721	5,909	95,592	16,780	78	59	829	183	5	
217	273	2,099	577	8	2	34	1	3,016	2,367	15,856	3,419	19	12	71	29	6	
55	55	2,720	803	217	114	1,005	233	6,498	5,531	28,867	6,430	12	13	142	60	7	
162	137	1,351	348	17	16	70	28	805	672	6,617	1,085	...	5	34	7	8	
1,184	1,102	2,795	869	112	96	442	107	7,442	6,041	20,112	7,261	17	14	63	20	9	
1,032	1,026	992	302	64	58	561	239	429	315	3,998	737	8	6	37	21	10	
309	381	10,206	2,546	90	56	1,157	115	4,334	3,035	41,831	5,247	6	11	28	14		
54	60	2,422	583	2	...	218	17	805	589	12,346	1,207	11	
22	33	1,138	278	8	8	464	19	622	401	5,090	590	6	10	23	12	12	
22	15	2,950	687	19	7	301	26	484	379	8,060	610	13	
210	257	932	208	30	7	72	20	457	353	5,497	526	...	1	4	2	14	
1	16	2,764	790	31	34	102	33	1,966	1,313	10,838	2,314	1	...	15	
22,710	22,481	9,741	2,394	112	116	418	78	12,110	10,520	44,570	9,189	7	2	60	22		
9,364	8,855	1,665	482	21	42	218	52	3,088	2,907	10,218	3,352	1	...	8	6	16	
11,170	11,206	30	1	30	21	277	27	17	
30	48	1,434	557	68	63	83	20	4,106	3,725	10,598	2,593	3	...	18	
78	135	2,304	848	19	11	45	2	4,466	3,617	15,002	2,330	3	1	31	11	19	
352	516	1,841	63	1	...	164	120	2,789	246	3	1	10	3	20	
1,716	1,721	2,467	443	4	...	71	4	166	130	5,676	641	8	...	21	
18,826	19,254	1,256	280	43	34	108	14	1,009	724	9,662	814	37	27	203	58		
5,435	5,427	243	76	37	33	10	8	365	302	1,040	239	2	3	22	
1,561	1,554	191	35	4	...	97	46	605	94	4	6	65	10	23	
2,229	2,158	391	82	161	109	1,591	134	28	13	76	28	24	
2	2	431	87	6	1	94	6	362	245	6,307	329	5	8	60	17	25	
9,599	10,113	24	22	119	18	26	
59,646	61,611	5,279	1,361	27	9	97	37	5,588	5,673	20,794	5,219	146	158	1,342	229		
886	80	1,379	299	5	2	31	16	3,499	3,762	12,092	2,708	100	96	547	109	27	
84	76	1,220	262	4	2	12	12	2,112	2,470	5,322	1,091	50	42	379	64		
22,198	25,110	654	399	4	183	132	914	168	42	37	580	72	28	
32,306	32,545	1,816	247	1	...	12	...	1,330	1,276	4,650	1,573	1	24	195	43	29	
4,019	3,822	1,272	408	17	7	54	21	480	390	2,455	665	2	...	30	
243	54	158	8	96	113	683	105	3	1	18	5	31	
54,309	56,704	561	120	2	1	1	...	1,555	1,284	6,340	1,529	84	67	346	92		
42	5	261	77	2	1	331	272	1,594	341	30	26	133	47	32	
...	...	83	13	1	...	355	319	1,027	255	8	14	36	7	33	
6	...	120	15	131	109	875	184	1	...	15	...	34	
1,835	1,718	97	15	414	199	2,058	552	42	24	149	35	35	
52,426	54,981	324	335	786	197	3	3	13	3	36	
999	1,018	1,263	297	1	3	24	2	1,067	989	7,955	1,605	69	59	368	84		
1	2	109	45	127	110	694	97	13	16	40	9	37	
...	5	299	39	6	...	258	278	1,747	361	12	22	157	31	38	
988	1,011	573	131	1	...	15	...	470	471	4,327	952	41	21	171	41	39	
10	...	282	82	...	3	3	2	212	130	1,187	195	3	3	40	
95,878	98,862	29,839	21,846	7	...	38	13	1,076	987	9,585	1,857	9	10	196	34		
38,896	41,954	28,589	21,608	10	...	402	399	6,284	719	9	10	196	34	41	
41,543	38,304	1,094	222	7	...	28	13	662	573	3,059	614	42	
15,439	18,604	156	16	12	15	242	24	43	

IMPERIAL TABLE VIB.—*Religion with further classification by Race and Birthplace.*

District or State.		MAHOMEDANS.											
		Zerbadis and Arakan Mahomedans.		Burmans and Kamans.*		Chinese.		Indian Races.				Others (chiefly Malays)†	
		Males.	Females.	Males.	Females.	Males.	Females.	Born in Burma.		Born outside Burma.		Males.	Females.
								Males.	F'male.	Males.	F'male.		
		28	29	30	31	32	33	34	35	36	37	38	39
	Provincial Total ...	57,869	59,388	3,727	7,032	1,076	441	103,461	99,429	146,139	17,242	2,255	2,538
	Divisional Burma ...	57,839	59,006	3,712	6,936	860	296	103,069	98,888	143,865	17,002	2,253	2,532
	Arakan Division ...	14,966	13,491	1,139	1,278	78,109	76,150	27,894	5,710
1	Akyab ...	12,721	11,035	557	546	77,216	75,202	26,242	5,442
2	Hill District of Arakan	6	3	37	1
3	Kyaukpyu ...	243	193	484	579	758	893	1,095	234
4	Sandoway ...	2,002	2,263	98	153	129	53	520	33
	Pegu Division ...	8,246	8,509	655	1,341	224	46	8,157	7,634	60,564	6,674	35	10
5	Rangoon Town ...	4,220	4,338	65	345	135	28	3,963	3,493	41,109	4,223	28	7
6	Insein ...	524	510	440	176	984	1,270	3,433	640	4	3
7	Hanthawaddy ...	1,558	1,248	...	321	6	...	980	1,074	7,010	617	3	...
8	Tharrawaddy ...	786	737	...	153	13	...	433	480	2,504	315
9	Pegu ...	600	623	150	346	56	12	1,199	1,068	4,991	700
10	Prome ...	558	1,053	14	6	598	249	1,517	179
	Irrawaddy Division ...	3,504	3,561	1,048	1,514	77	11	3,523	3,411	20,434	1,207	2	5
11	Bassein ...	2,008	2,016	34	10	685	669	4,355	217
12	Henzada ...	388	446	403	356	10	...	645	811	1,875	274	2	1
13	Myaungmya ...	640	585	352	740	16	...	871	829	7,111	303	...	4
14	Ma-abin ...	386	391	56	217	13	1	888	835	3,007	207
15	Pyapön ...	82	123	237	201	4	...	434	267	4,066	206
	Tenasserim Division ...	12,373	13,659	294	574	194	49	7,249	6,097	16,936	1,201	2,188	2,432
16	Toungoo ...	882	1,406	222	327	65	29	1,019	571	3,310	331	...	1
17	Salween ...	20	25	...	4	40	4	31	37	358	13
18	Thatön ...	2,114	2,697	41	5	1,874	1,460	4,880	287	3	44
19	Amherst ...	5,818	5,803	54	224	25	8	4,102	3,871	6,242	497	20	14
20	Tavoy ...	727	873	5	2	9	...	153	115	945	39	5	...
21	Mergui ...	2,812	2,855	13	17	14	3	70	43	1,201	34	2,160	2,423
	Magwe Division ...	1,183	1,262	101	333	26	1	668	385	3,494	314	1	...
22	Thayetmyo ...	437	551	52	89	3	...	190	142	495	35
23	Pakökku ...	123	133	37	60	3	...	81	84	456	44	1	...
24	Minbu ...	250	230	12	68	...	1	83	40	497	42
25	Magwe ...	373	348	...	116	20	...	314	117	2,041	192
26	Pakökku Hill Tracts	2	5	1
	Mandalay Division ...	7,027	7,908	219	812	272	188	1,661	1,235	8,572	1,059	1	7
27	Mandalay ...	6,436	7,297	139	588	48	30	1,213	846	5,828	779	1	4
28	Mandalay City ...	4,626	5,263	66	498	39	24	620	331	4,286	516	1	3
29	Bhamo ...	175	145	41	68	...	17	76	66	1,249	120	...	3
30	Myitkyina ...	149	186	...	7	4	1	112	93	634	97
31	Katha ...	266	280	39	149	220	140	259	229	836	60
	Putao ...	1	1	1	25	3
	Sagaing Division ...	1,846	2,098	50	60	29	...	2,569	3,008	2,549	268	25	15
32	Shwebo ...	681	742	19	...	2,337	2,827	885	119
33	Sagaing ...	1,006	1,136	10	...	72	57	475	55
34	Lower Chindwin ...	61	91	41	42	100	46	592	48	...	4
35	Upper Chindwin ...	96	129	9	18	49	64	579	43	25	11
36	Chin Hills ...	2	11	14	18	3
	Meiktila Division ...	8,194	8,518	206	1,024	38	1	1,133	968	3,422	569	1	13
37	Kyaukse ...	2,600	2,759	12	...	6	...	102	38	176	47
38	Meiktila ...	856	1,046	110	267	6	...	506	434	891	154	1	13
39	Yamethin ...	4,583	4,464	84	757	13	1	429	482	1,786	308
40	Myingyan ...	155	249	13	...	96	14	569	60
	Eastern States ...	530	382	15	96	216	145	392	541	2,274	240	2	1
41	Northern Shan States ...	191	149	11	24	42	34	172	123	1,397	140	2	1
42	Southern Shan States ...	318	205	...	66	174	131	197	370	778	91
43	Karenni ...	21	28	4	6	23	48	99	9

* Mahomedan Kamans in Akyab District number 556 M. and 541 F.; in Kyaukpyu District 484 M. and 578 F.; in Sandoway District 4 M. only; in other districts *nil*.

† The total figures for Mahomedan Malays are 2,202 M. and 2,484 F.; these were chiefly found in Mergui District where all the persons shown in columns 38 and 39 belong to this class.

IMPERIAL TABLE VII-A.

Age, Sex, and Civil Condition by Religion.

- NOTE 1.—This table is in three parts. Part I gives (subject to Note 4 below) the distribution by age and civil condition of the totals of each religion tabulated in Table VI-A. Parts II and III give similar statistics for Divisional Burma and for the Eastern States respectively, the religions with few adherents being collected in these parts under the description *Others*. The *Eastern States* include the Northern and Southern Shan States and Karenni; *Divisional Burma* includes all the remainder of the province.
- NOTE 2.—For all three parts of the table the areas and populations excluded are those excluded from Table VIA, namely those in which the census was by estimate only.
- NOTE 3.—The age recorded was the number of completed years. The age-group represented by 5—10 in the table includes all who had completed five but had not yet completed ten years of age; and the other age-groups have a parallel interpretation.
- NOTE 4.—Amongst the adherents of some religions were found a few persons for whom the age was not clearly specified. By the records relating to marriage, literacy and occupation most of these could be assigned to classes in which the range of age was limited in one direction or the other. Each class was then distributed amongst the age-groups for whom the age had been specified. In every case the numbers distributed were too small to have any significant effect upon the table.
- NOTE 5.—The figures given in columns 11, 12 and 13 of the table under the heading *Widowed* include persons described as divorced and not re-married as well as those described as widowed.
- NOTE 6.—In this table all persons belonging to Christian races as well as all professing the Christian religion are included under the description *Christian*. (See Note 3 of Table VIA.)
- NOTE 7.—Separate figures are given for Hindus born in Burma and for Hindus born outside Burma; both of these are included in the figures given for Total Hindus. Similarly for Mahomedans.
- NOTE 8.—Imperial Table XIV gives similar statistics by races instead of by religions. Table VIIB which follows this table immediately gives for each district and for the three parts of the Eastern States statistics similar to those of Parts II and III of this table. Similar statistics for the larger towns are given in Provincial Table V; for Buddhists alone similar statistics for the separate townships into which each district is divided are given in Provincial Table III; and similar statistics for selected races are given for some townships or districts in Provincial Table IV. For Europeans, Anglo-Indians and Armenians statistics for sex and age are given in Imperial Table XVI. Imperial Tables VIB and XIII show relationships between religion and race.

IMPERIAL TABLE VIIA.—Age, Sex, and Civil Condition by Religion.

PART I.—THE WHOLE PROVINCE.

RELIGION, AND AGE.		POPULATION.			UNMARRIED.			MARRIED.			WIDOWED.		
		Persons.	Males.	Females.	Persons.	Males.	Females.	Persons.	Males.	Females.	Persons.	Males.	Females.
1		2	3	4	5	6	7	8	9	10	11	12	13
ALL RELIGIONS.	0—1	13,169,099	6,735,516	6,433,583	7,042,784	3,764,306	3,278,478	5,045,082	2,621,696	2,423,366	1,081,258	849,514	731,739
	1—2	322,258	157,803	164,455	322,258	157,803	164,455
	2—3	287,785	141,317	146,468	287,785	141,317	146,468
	3—4	321,130	156,256	164,874	321,128	156,254	164,874	2	2
	4—5	367,482	181,665	185,817	367,476	181,661	185,815	6	4	2
		340,342	167,049	173,293	340,337	167,046	173,291	5	3	2
	0—5	1,638,997	804,090	834,907	1,638,984	804,081	834,903	13	9	4
	5—10	1,630,390	811,509	818,881	1,630,300	811,490	818,810	53	19	34	37	...	37
	10—15	1,504,293	776,040	728,258	1,500,373	775,323	725,050	3,788	705	3,083	137	12	125
	15—20	1,347,245	658,235	689,010	1,115,738	610,514	505,224	215,801	45,106	170,695	15,706	2,615	13,091
	20—25	1,222,593	612,582	610,011	527,166	344,830	182,336	645,264	251,929	393,335	50,163	15,823	34,340
	25—30	1,110,321	583,459	526,862	249,315	173,460	75,855	790,573	384,947	411,626	64,433	25,052	39,381
	30—35	1,004,716	547,871	456,845	130,611	90,301	40,310	794,955	425,772	369,183	79,150	31,798	47,352
	35—40	776,524	430,426	346,098	70,323	48,090	22,233	633,059	352,856	280,203	73,142	29,480	43,662
	40—45	766,725	406,025	360,700	55,436	35,177	20,259	603,766	333,657	270,109	107,523	37,191	70,332
	45—50	545,994	293,010	252,984	32,629	19,544	13,085	410,878	242,218	177,630	93,487	31,818	62,269
	50—55	542,387	276,397	265,930	30,608	17,717	12,891	372,787	219,284	153,503	138,992	39,396	99,596
	55—60	311,194	157,296	153,898	16,892	9,742	7,150	203,425	121,015	82,410	90,877	26,539	64,338
	60—65	343,447	176,718	166,729	17,949	10,014	7,935	188,088	126,522	61,566	137,410	40,182	97,228
	65—70	158,202	81,901	76,301	9,205	5,285	3,920	79,049	53,732	25,317	69,948	22,884	47,064
	70 and over	266,066	119,957	146,109	17,255	8,738	8,517	88,593	63,895	24,668	160,248	47,324	112,924
BUDDHISTS.	0—1	11,201,912	5,525,144	5,676,768	6,042,409	3,138,293	2,903,116	4,215,835	2,096,547	2,118,788	944,168	292,804	651,864
	1—2	287,806	140,618	147,188	287,806	140,618	147,188
	2—3	252,562	123,789	128,773	252,562	123,789	128,773
	3—4	276,816	134,103	142,713	276,816	134,103	142,713
	4—5	317,269	156,369	160,900	317,269	156,369	160,900
		294,342	143,921	150,421	294,342	143,921	150,421
	0—5	1,428,795	698,800	729,995	1,428,795	698,800	729,995
	5—10	1,418,341	702,682	715,659	1,418,326	702,677	715,649	15	5	10
	10—15	1,340,097	675,679	665,418	1,324,189	675,419	648,770	1,828	257	1,571	80	3	77
	15—20	1,167,644	553,361	614,283	977,456	517,933	459,463	176,146	33,304	142,842	14,042	2,064	11,978
	20—25	1,009,993	475,994	533,999	423,693	260,822	162,871	541,861	202,056	339,805	44,439	13,116	31,323
	25—30	883,878	429,375	454,503	182,028	115,076	66,952	646,868	294,589	352,279	54,982	19,710	35,272
	30—35	788,916	398,755	390,161	89,488	54,453	35,035	634,855	320,381	314,474	64,573	23,921	40,652
	35—40	637,438	331,329	306,109	50,667	30,602	20,065	525,251	277,472	247,779	61,520	23,255	38,265
	40—45	632,340	315,598	316,742	41,253	23,199	18,054	502,037	263,112	238,925	89,050	29,287	59,763
	45—50	477,178	246,673	230,505	26,954	14,835	12,119	368,117	205,477	162,640	82,107	26,361	55,740
	50—55	463,876	226,628	237,248	24,908	13,289	11,619	319,633	180,780	138,853	119,335	32,559	86,776
	55—60	281,527	139,222	142,305	14,946	8,355	6,591	184,156	107,259	76,897	82,425	23,608	58,817
	60—65	301,536	151,380	150,156	15,518	8,279	7,239	164,626	108,269	56,357	121,392	34,232	86,560
	65—70	145,009	73,684	71,325	8,396	4,697	3,699	72,053	48,165	23,888	64,560	20,822	43,738
	70 and over	239,344	105,984	133,360	15,792	7,797	7,995	77,889	55,421	22,468	145,663	42,766	102,897
ANIMISTS.	0—1	702,587	369,188	333,399	368,372	203,419	159,953	279,118	147,170	131,948	60,097	18,599	41,488
	1—2	12,098	5,935	6,163	12,098	5,935	6,163
	2—3	13,496	6,641	6,855	13,496	6,641	6,855
	3—4	17,476	8,576	8,900	17,476	8,576	8,900
	4—5	21,158	10,740	10,418	21,158	10,740	10,418
		17,897	8,915	8,982	17,897	8,915	8,982
	0—5	82,125	40,807	41,318	82,125	40,807	41,318
	5—10	86,304	44,511	41,793	86,304	44,511	41,793
	10—15	68,927	36,723	32,204	68,708	36,689	32,019	217	32	185	2	2	...
	15—20	66,084	33,752	32,332	54,013	30,803	23,210	11,579	2,750	8,829	492	199	293
	20—25	66,324	33,479	32,845	31,734	21,144	10,590	32,581	11,523	21,058	2,009	812	1,197
	25—30	64,076	33,455	30,621	16,853	12,571	4,282	44,161	19,528	24,633	3,062	1,356	1,706
	30—35	71,309	39,178	32,131	11,246	8,451	2,795	53,986	28,328	25,658	6,977	2,399	3,678
	35—40	49,922	24,714	18,208	4,192	3,293	899	34,342	19,078	14,664	4,388	1,743	2,645
	40—45	50,410	27,512	22,898	3,525	2,405	1,110	38,362	22,522	15,840	8,523	2,585	5,938
	45—50	24,528	13,887	10,641	1,321	939	322	18,453	11,381	7,072	4,754	1,567	3,187
	50—55	39,703	18,023	14,680	1,507	884	623	21,556	14,584	6,972	9,640	2,555	7,085
	55—60	10,827	5,667	5,160	468	274	194	6,841	4,449	2,392	3,518	944	2,574
	60—65	17,722	9,085	8,637	685	334	351	9,438	6,789	2,649	7,599	1,962	5,637
	65—70	4,226	2,538	2,388	171	102	69	2,500	1,790	710	2,255	646	1,609
	70 and over	13,400	5,857	7,543	520	212	308	5,102	3,816	1,286	7,778	1,829	5,949

IMPERIAL TABLE VIIA.—Age, Sex, and Civil Condition by Religion.

PART I.—THE WHOLE PROVINCE.

RELIGION AND AGE.		POPULATION.			UNMARRIED.			MARRIED.			WIDOWED.		
		Persons.	Males.	Females.	Persons.	Males.	Females.	Persons.	Males.	Females.	Persons.	Males.	Females.
1		2	3	4	5	6	7	8	9	10	11	12	13
TOTAL HINDUS.	0—1	484,482	378,177	106,255	216,488	171,290	45,198	240,621	188,192	52,429	27,323	18,695	8,628
	1—2	5,729	2,827	2,902	5,729	2,827	2,902
	2—3	5,116	2,577	2,539	5,116	2,577	2,539
	3—4	6,889	3,410	3,479	6,888	3,409	3,479	1	1
	4—5	7,992	4,082	3,910	7,986	4,078	3,908	6	4	2
		6,659	3,482	3,177	6,655	3,480	3,175	4	2	2
	0—5	32,385	16,378	16,007	32,374	16,371	16,003	11	7	4
	5—10	31,136	16,611	14,525	31,068	16,597	14,471	32	14	18	36	...	36
	10—15	27,575	18,601	8,974	26,898	18,336	8,562	653	261	392	24	4	20
	15—20	37,782	29,160	8,622	26,213	23,495	2,718	11,212	5,479	5,733	357	186	171
	20—25	64,695	52,886	11,809	32,052	30,907	1,145	31,324	21,046	10,278	1,319	933	386
	25—30	77,934	65,126	12,808	26,515	25,698	817	48,853	37,389	11,464	2,566	2,039	527
	30—35	71,832	60,806	11,026	18,152	17,641	511	50,086	40,301	9,785	3,594	2,864	730
	35—40	45,574	39,319	6,255	9,277	9,000	277	33,337	28,017	5,320	2,960	2,302	658
	40—45	40,215	34,366	5,849	6,802	6,546	256	29,236	24,894	4,342	4,177	2,926	1,251
	45—50	17,210	14,541	2,669	2,408	2,300	108	12,389	10,639	1,750	2,413	1,602	811
	50—55	18,117	14,942	3,175	2,400	2,278	122	12,210	10,488	1,722	3,507	2,176	1,331
	55—60	5,784	4,595	1,189	686	626	60	3,655	3,089	566	1,443	880	563
HINDUS BORN IN BURMA.	60—65	7,896	6,217	1,679	946	862	84	4,562	3,944	618	2,388	1,411	977
	65—70	2,425	1,902	523	271	248	23	1,334	1,175	159	820	479	341
	70 and over	3,872	2,727	1,145	426	385	41	1,727	1,449	278	1,719	893	826
	0—1	97,505	52,635	44,870	74,697	42,023	32,674	19,613	9,287	10,326	3,195	1,325	1,870
	1—2	4,923	2,409	2,514	4,923	2,409	2,514
	2—3	4,338	2,169	2,169	4,338	2,169	2,169
	3—4	5,556	2,723	2,833	5,556	2,723	2,833
	4—5	6,265	3,137	3,128	6,263	3,136	3,127	2	1	1
		5,196	2,656	2,540	5,194	2,656	2,533	2	...	2
	5—10	26,278	13,094	13,184	26,274	13,093	13,181	4	1	3
	10—15	22,251	11,287	10,964	22,231	11,281	10,950	20	6	14
	15—20	13,502	7,506	5,996	13,313	7,462	5,851	185	44	141	4	...	4
		8,552	4,711	3,841	5,695	4,015	1,680	2,749	679	2,070	108	17	91
	20—25	6,928	3,785	3,143	2,887	2,435	452	3,820	1,286	2,534	221	61	157
	25—30	5,999	3,465	2,534	1,871	1,621	250	3,802	1,694	2,108	386	150	176
	30—35	4,617	2,852	1,765	1,056	947	109	3,181	1,724	1,457	380	181	199
	35—40	2,878	1,907	971	492	428	64	2,052	1,316	736	334	163	171
HINDUS BORN OUTSIDE BURMA.	40—45	2,397	1,530	867	369	326	43	1,614	1,030	584	414	174	240
	45—50	1,141	706	435	150	126	24	715	466	249	276	114	162
	50—55	1,158	716	442	139	123	16	655	432	223	364	161	203
	55—60	532	316	216	67	50	17	269	199	70	196	67	129
	60—65	612	387	225	66	47	19	307	232	75	239	108	131
	65—70	263	169	94	38	29	9	114	95	19	111	45	66
	70 and over	397	204	193	49	40	9	126	83	43	222	81	141
	0—1	386,927	325,542	61,385	141,791	129,267	12,524	221,008	178,906	42,103	24,128	17,370	6,758
	1—2	806	418	388	806	418	388
	2—3	778	408	370	778	408	370
	3—4	1,333	687	646	1,332	686	646	1	1
	4—5	1,727	945	782	1,723	942	781	4	3	1
		1,463	826	637	1,461	824	637	2	2
	0—5	6,107	3,284	2,823	6,100	3,278	2,822	7	6	1
	5—10	8,885	5,324	3,561	8,837	5,316	3,521	12	8	4	36	...	36
	10—15	14,073	11,095	2,978	13,585	10,874	2,711	468	217	251	20	4	16
	15—20	29,230	24,449	4,781	20,518	19,480	1,038	8,463	4,800	3,663	249	169	80
	20—25	57,767	49,101	8,666	29,163	28,472	693	27,504	19,760	7,744	1,098	860	229
	25—30	71,935	61,661	10,274	24,641	24,077	567	45,051	35,695	9,356	2,240	1,889	351
	30—35	67,215	57,954	9,261	17,096	16,694	402	46,905	38,577	8,328	3,214	2,683	531
	35—40	42,696	37,412	5,284	8,785	8,572	213	31,285	26,701	4,584	2,626	2,139	487
	40—45	37,818	32,836	4,982	6,433	6,220	213	27,622	23,864	3,758	3,763	2,752	1,011
	45—50	16,069	13,835	2,234	2,258	2,174	84	11,674	10,173	1,501	2,137	1,488	649
	50—55	16,959	14,226	2,733	2,261	2,155	106	11,555	10,056	1,499	3,143	2,015	1,128
	55—60	5,252	4,279	973	619	576	43	3,386	2,890	496	1,247	813	434
	60—65	7,284	5,830	1,454	880	815	65	4,255	3,712	543	2,149	1,303	846
	65—70	2,162	1,733	429	233	219	14	1,220	1,080	140	709	434	275
	70 and over	3,475	2,523	952	377	345	32	1,601	1,366	235	1,497	812	685

IMPERIAL TABLE VIIA.—Age, Sex, and Civil Condition by Religion.

PART I.—THE WHOLE PROVINCE.

RELIGION AND AGE.	POPULATION.			UNMARRIED.			MARRIED.			WIDOWED.			
	Persons.	Males.	Females.	Persons.	Males.	Females.	Persons.	Males.	Females.	Persons.	Males.	Females.	
1	2	3	4	5	6	7	8	9	10	11	12	13	
TOTAL MAHOMEDANS.		500,592	314,527	186,065	261,380	166,272	95,108	206,858	134,391	72,467	32,354	13,864	18,490
	0—1	10,343	5,280	5,063	10,343	5,280	5,063
	1—2	10,843	5,473	5,370	10,843	5,473	5,370
	2—3	12,780	6,620	6,160	12,779	6,619	6,160	1	1
	3—4	13,615	6,791	6,824	13,615	6,791	6,824
	4—5	14,177	7,083	7,094	14,176	7,082	7,094	1	1
	0—5	61,758	31,247	30,511	61,756	31,245	30,511	2	2
	5—10	60,758	30,775	29,983	60,752	30,775	29,977	5	...	5	1	...	1
	10—15	49,914	28,528	21,386	48,960	28,395	20,565	923	130	793	31	3	28
	15—20	47,349	28,033	19,316	33,081	24,980	8,101	13,568	2,907	10,661	700	146	554
	20—25	54,589	36,083	18,506	24,242	21,745	2,497	28,426	13,512	14,914	1,921	826	1,095
	25—30	57,377	40,976	16,401	14,998	13,702	1,296	39,571	25,708	13,863	2,808	1,566	1,242
	30—35	49,363	36,029	13,334	7,560	6,811	749	38,365	27,218	11,147	3,438	2,006	1,438
	35—40	31,547	23,692	7,855	3,932	3,556	376	24,826	18,576	6,250	2,789	1,560	1,229
	40—45	27,601	19,270	8,331	2,376	2,060	316	21,484	15,513	5,971	3,741	1,697	2,044
	45—50	15,977	11,487	4,490	1,187	991	196	12,298	9,421	2,877	2,492	1,075	1,417
	50—55	17,162	11,060	6,102	1,078	892	186	12,012	8,822	3,190	4,072	1,346	2,726
55—60	7,386	4,670	2,716	408	312	96	4,946	3,705	1,241	2,032	653	1,379	
60—65	10,204	6,546	3,658	528	405	123	5,858	4,888	970	3,818	1,253	2,565	
65—70	3,683	2,567	1,116	203	165	38	2,089	1,812	277	1,391	590	801	
70 and over	5,924	3,564	2,360	319	238	81	2,485	2,177	308	3,120	1,149	1,971	
MAHOMEDANS BORN IN BURMA.		885,860	167,529	168,331	199,299	108,279	91,020	114,698	58,202	61,496	21,863	6,048	15,815
	0—1	10,093	5,134	4,959	10,093	5,134	4,959
	1—2	10,529	5,305	5,224	10,529	5,305	5,224
	2—3	12,750	6,359	5,991	12,749	6,358	5,991	1	1
	3—4	13,135	6,516	6,619	13,135	6,516	6,619
	4—5	13,629	6,773	6,856	13,629	6,773	6,856
	0—5	59,736	30,087	29,649	59,735	30,086	29,649	1	1
	5—10	57,650	28,945	28,705	57,647	28,945	28,702	2	...	2	1	...	1
	10—15	43,913	23,616	20,297	43,151	23,563	19,588	737	53	684	25	...	25
	15—20	33,076	15,227	17,849	21,543	13,843	7,700	10,932	1,303	9,629	601	81	580
	20—25	28,385	12,069	16,316	8,636	6,319	2,317	18,365	5,395	12,970	1,384	355	1,029
	25—30	27,001	12,990	14,011	3,769	2,605	1,164	21,405	9,708	11,697	1,827	677	1,150
	30—35	23,443	12,397	11,046	1,853	1,212	641	19,550	10,406	9,144	2,040	779	1,261
	35—40	14,583	7,996	6,587	992	663	329	11,935	6,750	5,185	1,656	583	1,073
	40—45	13,528	6,668	6,860	622	345	277	10,544	5,683	4,861	2,362	640	1,722
	45—50	8,374	4,539	3,835	374	199	175	6,289	3,863	2,426	1,711	477	1,234
	50—55	9,432	4,472	4,960	350	179	171	6,262	3,684	2,578	2,820	609	2,211
55—60	4,640	2,266	2,374	168	76	92	2,949	1,865	1,084	1,523	325	1,198	
60—65	6,106	3,138	2,968	203	95	108	3,213	2,456	757	2,690	587	2,103	
65—70	2,351	1,396	955	107	73	34	1,234	1,000	234	1,010	323	687	
70 and over	3,622	1,723	1,919	149	76	73	1,280	1,035	245	2,213	612	1,601	
MAHOMEDANS BORN OUTSIDE BURMA.		164,732	146,998	17,734	62,081	57,993	4,088	92,160	81,189	10,971	10,491	7,816	2,675
	0—1	250	146	104	250	146	104
	1—2	314	168	146	314	168	146
	2—3	430	261	169	430	261	169
	3—4	480	275	205	480	275	205
	4—5	548	310	238	547	309	238	1	1
	0—5	2,022	1,160	862	2,021	1,159	862	1	1
	5—10	3,108	1,830	1,278	3,105	1,830	1,275	3	...	3
	10—15	6,001	4,912	1,089	5,809	4,832	977	186	77	109	6	3	3
	15—20	14,273	12,806	1,467	11,538	11,137	401	2,636	1,604	1,032	99	65	34
	20—25	26,204	24,014	2,190	15,606	15,426	180	10,061	8,117	1,944	537	471	66
	25—30	30,376	27,986	2,390	12,229	11,097	132	18,166	16,000	2,166	981	889	92
	30—35	25,920	23,632	2,288	5,707	5,599	108	18,815	16,812	2,003	1,398	1,221	177
	35—40	16,964	15,696	1,268	2,940	2,893	47	12,891	11,826	1,065	1,133	977	156
	40—45	14,073	12,601	1,471	1,754	1,715	39	10,940	9,830	1,110	1,379	1,057	322
	45—50	7,603	6,948	655	813	792	21	6,009	5,558	451	781	598	183
	50—55	7,730	6,588	1,142	728	713	15	5,750	5,138	612	1,252	737	515
55—60	2,746	2,404	342	240	236	4	1,997	1,840	157	509	328	181	
60—65	4,098	3,408	690	325	310	15	2,645	2,432	213	1,128	666	462	
65—70	1,332	1,171	161	96	92	4	855	812	43	381	267	114	
70 and over	2,282	1,841	441	170	162	8	1,205	1,142	63	907	537	370	

IMPERIAL TABLE VIIA.—Age, Sex, and Civil Condition by Religion.

PART I.—THE WHOLE PROVINCE.

RELIGION AND AGE.	POPULATION.			UNMARRIED.			MARRIED.			WIDOWED.			
	Persons.	Males.	Females.	Persons.	Males.	Females.	Persons.	Males.	Females.	Persons.	Males.	Females.	
1	2	3	4	5	6	7	8	9	10	11	12	13	
CHRISTIANS.	0—1	257,171	132,543	124,628	148,057	79,028	69,029	92,770	48,008	44,762	16,344	5,507	10,837
	1—2	5,920	2,949	2,971	5,920	2,949	2,971
	2—3	5,591	2,740	2,851	5,591	2,740	2,851
	3—4	6,779	3,347	3,432	6,779	3,347	3,432
	4—5	7,018	3,471	3,547	7,018	3,471	3,547
		6,850	3,407	3,443	6,850	3,407	3,443
	0—5	32,158	15,914	16,244	32,158	15,914	16,244
	5—10	31,873	15,803	16,070	31,873	15,803	16,070
	10—15	30,115	15,556	14,559	29,970	15,537	14,433	145	19	126
	15—20	26,540	12,672	13,868	23,467	12,115	11,352	2,960	538	2,422	113	19	94
	20—25	24,584	12,370	12,214	14,070	8,991	5,079	10,056	3,252	6,804	458	127	331
	25—30	24,193	12,357	11,836	7,891	5,449	2,442	15,338	6,558	8,780	964	350	614
	30—35	20,373	10,861	9,512	3,400	2,315	1,185	15,614	8,104	7,510	1,359	542	817
	35—40	16,777	9,570	7,207	1,813	1,217	596	13,574	7,790	5,784	1,390	563	827
	40—45	14,351	7,818	6,533	1,198	698	500	11,263	6,505	4,758	1,890	615	1,275
	45—50	10,093	5,607	4,486	648	377	271	7,831	4,685	3,146	1,614	545	1,069
50—55	9,644	5,072	4,572	621	289	332	6,731	4,095	2,636	2,202	688	1,604	
55—60	5,318	2,866	2,452	358	150	208	3,576	2,301	1,275	1,384	415	969	
60—65	5,753	3,247	2,506	248	114	134	3,396	2,464	932	2,109	669	1,440	
65—70	2,029	1,120	909	156	65	91	1,006	732	274	867	323	541	
70 and over	3,370	1,710	1,660	186	94	92	1,280	965	315	1,904	651	1,253	
ARYAS.	0—1	270	190	80	106	65	41	151	116	35	13	9	4
	1—2	8	4	4	8	4	4
	2—3	3	2	1	3	2	1
	3—4	5	4	1	5	4	1
	4—5	10	3	7	10	3	7
		3	1	2	3	1	2
	0—5	29	14	15	29	14	15
	5—10	24	8	16	24	8	16
	10—15	15	8	7	15	8	7
	15—20	19	15	4	12	12	...	7	3	4
	20—25	37	28	9	15	12	3	22	16	6
	25—30	38	29	9	7	7	...	29	20	9	2	2	...
	30—35	37	30	7	1	1	...	33	26	7	3	3	...
	35—40	31	27	4	1	1	...	28	26	2	2	...	2
	40—45	15	12	3	1	1	...	13	11	2	1	...	1
	45—50	14	9	5	14	9	5
50—55	5	5	...	1	1	...	3	3	...	1	1	...	
55—60	1	1	1	1	...	
60—65	4	3	1	1	1	...	3	2	1	
65—70	1	1	1	1	
70 and over	
BRAHMOS.	0—1	448	355	93	177	138	39	248	200	48	23	17	6
	1—2	5	3	2	5	3	2
	2—3	2	...	2	2	...	2
	3—4	5	2	3	5	2	3
	4—5	5	1	4	5	1	4
		6	6	...	6	6
	0—5	23	12	11	23	12	11
	5—10	18	7	11	18	7	11
	10—15	23	7	16	20	6	14	3	1	2
	15—20	36	28	8	18	16	2	18	12	6
	20—25	84	70	14	38	37	1	46	33	13
	25—30	62	54	8	31	21	...	38	31	7	3	2	1
	30—35	78	69	9	20	20	...	55	46	9	3	3	...
	35—40	42	38	4	8	8	...	33	29	4	1	1	...
	40—45	30	26	4	7	7	...	20	17	3	3	2	1
	45—50	23	21	2	2	2	...	17	15	2	4	4	...
50—55	18	15	3	13	11	2	5	4	1	
55—60	4	4	...	2	2	...	1	1	...	1	1	...	
60—65	4	2	2	2	2	...	2	...	2	
65—70	
70 and over	3	2	1	2	2	...	1	...	1	

IMPERIAL TABLE VIIA.—Age, Sex, and Civil Condition by Religion.
PART I.—THE WHOLE PROVINCE.

RELIGION AND AGE.		POPULATION.			UNMARRIED.			MARRIED.			WIDOWED.		
		Persons.	Males.	Females.	Persons.	Males.	Females.	Persons.	Males.	Females.	Persons.	Males.	Females.
1		2	3	4	5	6.	7	8	9	10	11	12	13
CONFUCIANS.	0-1	14,131	9,964	4,167	7,062	5,041	2,021	6,515	4,684	1,881	554	239	315
	1-2	168	91	77	168	91	77
	2-3	70	38	32	70	38	32
	3-4	239	126	113	239	126	113
	4-5	264	133	131	264	133	131
		272	158	114	272	158	114
	0-5	1,013	546	467	1,013	546	467
	5-10	1,270	734	536	1,270	734	536
	10-15	1,156	663	493	1,152	663	489
	15-20	1,215	822	393	1,079	779	300	135	43	92	1	...	1
	20-25	1,403	1,035	368	884	761	123	512	272	240	7	2	5
	25-30	1,679	1,294	385	615	572	43	1,042	715	327	22	7	15
	30-35	1,786	1,349	437	431	422	19	1,304	915	389	51	22	29
	35-40	1,443	1,106	337	262	245	17	1,138	845	293	43	16	27
	40-45	1,196	936	260	172	160	12	951	749	202	73	27	46
	45-50	657	521	136	60	56	4	543	441	102	54	24	30
	50-55	611	448	163	76	69	7	446	346	100	89	33	56
	55-60	240	182	58	15	14	1	180	147	33	45	21	24
	60-65	258	181	77	18	15	3	155	121	34	85	45	40
	65-70	95	65	30	5	5	...	50	43	7	40	17	23
	70 and over	109	82	27	10	10	...	55	47	8	44	25	19
JAINS.	0-1	1,135	866	269	493	399	94	688	431	157	54	36	18
	1-2	17	13	4	17	13	4
	2-3	9	5	4	9	5	4
	3-4	24	12	12	24	12	12
	4-5	25	13	12	25	13	12
		22	13	9	22	13	9
	0-5	97	56	41	97	56	41
	5-10	84	56	28	84	56	28
	10-15	62	42	20	58	39	19	4	3	1
	15-20	107	76	31	58	55	3	49	21	28
	20-25	164	130	34	62	62	...	100	67	33	2	1	1
	25-30	164	123	41	37	36	1	126	86	40	1	1	...
	30-35	184	149	35	44	43	1	130	99	31	10	7	3
	35-40	111	100	11	34	34	...	72	62	10	5	4	1
	40-45	83	71	12	14	14	...	59	50	9	10	7	3
	45-50	30	24	6	4	3	1	21	18	3	5	3	2
	50-55	26	23	3	1	1	...	19	19	...	6	3	3
	55-60	12	9	3	5	4	1	7	5	2
	60-65	5	3	2	3	2	1	2	1	1
	65-70	3	1	2	3	1	2
	70 and over	3	3	3	3	...
JEWS.	0-1	1,135	587	548	656	359	297	421	214	207	58	14	44
	1-2	27	12	15	27	12	15
	2-3	10	7	3	10	7	3
	3-4	37	12	25	37	12	25
	4-5	35	17	18	35	17	18
		27	11	16	27	11	16
	0-5	136	59	77	136	59	77
	5-10	158	89	69	158	89	69
	10-15	141	65	76	141	65	76
	15-20	121	61	60	102	58	44	19	3	16
	20-25	105	51	54	60	42	18	44	9	35	1	...	1
	25-30	105	51	54	28	21	7	74	29	45	3	1	2
	30-35	92	48	44	15	13	2	73	34	39	4	1	3
	35-40	77	49	28	3	3	...	65	42	23	9	4	5
	40-45	55	37	18	6	5	1	46	32	14	3	...	3
	45-50	44	26	18	3	2	1	34	21	13	7	3	4
	50-55	38	15	23	1	...	1	30	14	16	7	1	6
	55-60	20	12	8	12	10	2	8	2	6
	60-65	21	14	7	2	1	1	14	13	1	5	...	5
	65-70	9	4	5	1	1	...	3	3	...	5	...	5
	70 and over	13	6	7	7	4	3	6	2	4

IMPERIAL TABLE VIIA.—Age, Sex, and Civil Condition by Religion.

PART II.—DIVISIONAL BURMA.

RELIGION AND AGE.		POPULATION.			UNMARRIED			MARRIED.			WIDOWED.		
		Persons.	Males.	Females.	Persons.	Males.	Females.	Persons.	Males.	Females.	Persons.	Males.	Females.
1		2	3	4	5	6	7	8	9	10	11	12	13
ALL RELIGIONS.	0—1	11,698,408	5,991,623	5,706,785	6,296,904	3,358,733	2,938,171	4,478,435	2,334,655	2,143,780	923,069	298,235	624,834
	1—2	288,521	141,374	147,147	288,521	141,374	147,147
	2—3	258,685	126,976	131,709	258,685	126,976	131,709
	3—4	285,092	138,832	146,260	285,090	138,830	146,260	2	2
	4—5	326,265	160,908	165,357	326,259	160,904	165,355	6	4	2
		303,405	148,965	154,440	303,400	148,962	154,438	5	3	2
	0—5	1,461,968	717,055	744,913	1,461,955	717,046	744,909	13	9	4
	5—10	1,446,434	719,047	727,387	1,446,344	719,028	727,316	53	19	34	37	...	37
	10—15	1,352,915	696,696	656,219	1,349,380	696,026	653,354	3,405	658	2,747	130	12	118
	15—20	1,197,283	585,764	611,519	996,216	543,145	453,071	188,838	40,567	148,271	12,229	2,052	10,177
	20—25	1,082,710	544,782	537,928	468,221	304,526	163,695	573,992	227,887	346,105	40,197	12,369	28,128
	25—30	988,459	522,472	465,987	224,915	155,360	69,555	709,588	346,649	362,939	53,956	20,463	33,493
	30—35	882,347	482,777	399,570	117,359	80,747	36,612	700,997	376,414	323,683	64,891	25,616	39,275
	35—40	702,198	392,263	311,935	65,591	44,555	21,036	572,495	320,267	252,228	64,112	25,441	38,671
	40—45	668,335	354,611	313,724	51,093	32,346	18,747	527,416	291,211	236,205	89,826	31,054	58,772
	45—50	493,663	264,608	229,055	30,802	18,270	12,532	379,535	218,763	160,772	83,326	27,575	55,751
	50—55	468,599	237,537	231,062	28,076	16,200	11,876	323,414	188,123	135,291	117,109	33,214	83,895
	55—60	281,800	141,773	140,727	15,821	9,054	6,767	184,383	108,673	75,710	81,596	23,346	58,250
	60—65	298,430	155,201	143,229	16,503	9,286	7,217	165,860	110,893	54,967	116,067	35,022	81,045
	65—70	143,998	74,644	69,354	8,745	5,017	3,728	72,306	48,954	23,352	62,947	20,673	42,274
	70 and over	229,269	105,093	124,176	15,883	8,127	7,756	77,040	55,568	21,472	136,346	41,398	94,948
BUDDHISTS.	0—1	10,018,466	4,932,834	5,085,632	5,437,724	2,809,761	2,627,963	3,769,831	1,874,288	1,895,543	810,911	248,785	562,126
	1—2	259,171	126,700	132,471	259,171	126,700	132,471
	2—3	229,643	112,421	117,222	229,643	112,421	117,222
	3—4	248,676	120,557	128,119	248,676	120,557	128,119
	4—5	284,971	140,161	144,810	284,971	140,161	144,810
		265,034	129,568	135,466	265,034	129,568	135,466
	0—5	1,287,495	629,407	658,088	1,287,495	629,407	658,088
	5—10	1,270,084	628,896	641,188	1,270,069	628,891	641,178	15	5	10
	10—15	1,200,560	610,221	590,339	1,198,926	609,990	588,936	1,561	228	1,333	73	3	70
	15—20	1,044,287	494,674	549,613	878,668	462,753	415,955	154,890	30,320	124,570	10,789	1,601	9,188
	20—25	890,380	423,585	475,795	376,983	228,971	147,922	486,791	184,574	302,217	35,696	10,040	25,656
	25—30	789,128	382,968	406,160	162,717	100,907	61,810	580,464	266,234	314,230	45,947	15,827	30,120
	30—35	696,238	350,540	345,698	79,342	47,232	32,110	563,983	284,417	279,566	52,913	18,801	34,022
	35—40	579,725	300,686	279,039	46,914	27,835	19,079	478,580	252,872	225,708	44,231	19,979	34,252
	40—45	554,239	275,179	279,060	37,770	20,949	16,821	441,679	230,022	211,657	74,790	24,208	50,582
	45—50	433,816	223,239	210,577	25,400	13,759	11,641	334,758	186,210	148,548	73,658	23,270	50,388
	50—55	402,834	194,775	208,059	22,774	11,986	10,788	278,919	155,424	123,495	101,141	27,365	73,776
	55—60	255,955	124,856	131,099	14,007	7,743	6,264	167,503	96,335	71,168	74,445	20,778	53,667
	60—65	263,356	133,089	130,267	14,246	7,637	6,609	145,916	95,023	50,888	103,194	30,424	72,770
	65—70	132,717	67,261	65,456	7,977	4,451	3,526	66,237	43,984	22,253	58,503	18,826	39,677
	70 and over	208,652	93,458	115,194	14,586	7,250	7,336	68,535	48,635	19,900	125,531	37,573	87,958
ANIMISTS.	0—1	456,104	243,426	212,678	241,543	136,400	105,143	176,824	94,850	81,974	37,737	12,176	25,561
	1—2	8,014	3,930	4,084	8,014	3,930	4,084
	2—3	8,213	4,107	4,106	8,213	4,107	4,106
	3—4	10,566	5,207	5,359	10,566	5,207	5,359
	4—5	13,357	6,782	6,575	13,357	6,782	6,575
		11,267	5,666	5,601	11,267	5,666	5,601
	0—5	51,417	25,692	25,725	51,417	25,692	25,725
	5—10	54,707	27,977	26,730	54,707	27,977	26,730
	10—15	46,456	24,703	21,753	46,334	24,681	21,653	120	20	100	2	2	...
	15—20	42,949	21,861	21,088	35,715	20,234	15,481	6,936	1,514	5,422	298	113	185
	20—25	41,883	21,345	20,538	21,514	14,349	7,165	19,162	6,491	12,671	1,207	505	702
	25—30	42,136	21,592	19,544	12,900	9,662	3,238	27,384	12,121	15,263	1,852	809	1,043
	30—35	46,113	25,614	20,499	8,809	6,711	2,098	33,499	17,441	16,058	3,805	1,462	2,343
	35—40	29,311	17,398	11,913	5,312	2,790	722	22,883	13,456	9,427	2,916	1,152	1,764
	40—45	32,797	18,409	14,388	2,883	2,020	863	24,481	14,681	9,800	5,433	1,708	3,725
	45—50	16,922	9,867	7,055	1,133	812	321	12,552	7,944	4,608	3,237	1,111	2,126
	50—55	21,384	11,949	9,435	1,190	722	461	13,891	9,499	4,392	6,303	1,721	4,582
	55—60	7,528	4,160	3,368	368	226	142	4,802	3,288	1,514	2,358	646	1,712
	60—65	11,616	6,316	5,300	541	269	272	6,358	4,735	1,623	4,717	1,312	3,405
	65—70	3,183	1,807	1,376	144	88	56	1,653	1,253	400	1,386	466	920
	70 and over	7,702	3,736	3,966	376	160	216	3,103	2,407	696	4,223	1,169	3,054

IMPERIAL TABLE VIIA.—Age, Sex, and Civil Condition by Religion.

PART II.—DIVISIONAL BURMA.

RELIGION AND AGE.		POPULATION.			UNMARRIED.			MARRIED.			WIDOWED.		
		Persons.	Males.	Females.	Persons.	Males.	Females.	Persons.	Males.	Females.	Persons.	Males.	Females.
1		2	3	4	5	6	7	8	9	10	11	12	13
TOTAL HINDUS.		471,427	367,516	103,911	211,446	167,262	44,184	233,398	182,192	51,206	26,583	18,062	8,521
	0—1	5,531	2,725	2,806	5,531	2,725	2,806
	1—2	4,931	2,490	2,441	4,931	2,490	2,441
	2—3	6,688	3,310	3,378	6,687	3,309	3,378
	3—4	7,790	3,981	3,809	7,784	3,977	3,807	6	4	2
	4—5	6,497	3,398	3,099	6,493	3,396	3,097	4	2	2
	0—5	31,437	15,904	15,533	31,426	15,897	15,529	11	7	4
	5—10	30,466	16,231	14,235	30,398	16,217	14,181	32	14	18	36	...	36
	10—15	27,088	18,298	8,790	26,428	18,039	8,389	636	255	381	24	4	20
	15—20	36,902	28,547	8,355	25,703	23,035	2,668	10,848	5,329	5,519	351	183	168
	20—25	62,527	51,020	11,507	31,071	29,934	1,137	30,174	20,185	9,989	1,282	901	381
	25—30	75,501	62,944	12,557	25,854	25,044	810	47,177	35,952	11,225	2,470	1,948	522
	30—35	69,783	58,973	10,810	17,753	17,246	507	48,566	38,988	9,578	3,464	2,739	725
	35—40	44,342	38,208	6,134	9,106	8,834	272	32,364	27,150	5,214	2,872	2,224	648
	40—45	39,188	33,456	5,732	6,666	6,413	253	28,459	24,212	4,247	4,063	2,831	1,232
	45—50	16,774	14,147	2,627	3,371	2,263	108	12,051	10,333	1,718	2,352	1,551	801
	50—55	17,735	14,593	3,142	2,368	2,246	122	11,913	10,245	1,668	3,424	2,102	1,322
	55—60	5,683	4,504	1,179	676	616	60	3,598	3,034	564	1,409	854	555
	60—65	7,748	6,092	1,656	935	851	84	4,485	3,871	614	2,328	1,370	958
	65—70	2,409	1,891	518	270	247	23	1,329	1,170	159	810	474	336
	70 and over	3,844	2,708	1,136	421	380	41	1,725	1,447	278	1,698	881	817
HINDUS BORN IN BURMA.		95,442	51,559	43,883	72,900	41,030	31,870	19,364	9,211	10,153	3,178	1,318	1,860
	0—1	4,737	2,316	2,421	4,737	2,316	2,421
	1—2	4,177	2,095	2,082	4,177	2,095	2,082
	2—3	5,376	2,634	2,742	5,376	2,634	2,742
	3—4	6,091	3,049	3,042	6,089	3,048	3,041	2	1	1
	4—5	5,064	2,586	2,478	5,062	2,586	2,476	2	...	2
	0—5	25,445	12,680	12,765	25,441	12,679	12,762	4	1	3
	5—10	21,731	10,999	10,732	21,711	10,993	10,718	20	6	14
	10—15	13,215	7,312	5,873	13,039	7,301	5,738	172	41	131	4	...	4
	15—20	8,374	4,629	3,745	5,592	3,943	1,649	2,675	669	2,006	107	17	90
	20—25	6,843	3,748	3,095	2,856	2,409	447	3,767	1,275	2,492	220	64	156
	25—30	5,941	3,432	2,509	1,855	1,606	249	3,762	1,678	2,084	324	148	176
	30—35	4,579	2,833	1,746	1,049	942	107	3,152	1,710	1,442	378	181	197
	35—40	2,868	1,902	966	489	426	63	2,045	1,313	732	334	163	171
	40—45	2,373	1,514	859	361	318	43	1,600	1,023	577	412	173	239
	45—50	1,130	699	431	150	126	24	708	462	246	272	111	161
	50—55	1,149	711	438	139	123	16	647	428	219	363	160	203
	55—60	530	316	214	67	50	17	269	199	70	194	67	127
	60—65	606	382	224	65	46	19	303	228	75	238	108	130
	65—70	263	169	94	38	29	9	114	95	19	111	45	66
	70 and over	395	203	192	48	39	9	126	83	43	221	81	140
HINDUS BORN OUT OF BURMA.		875,985	315,957	60,028	188,546	126,232	12,314	214,034	172,981	41,053	23,405	16,744	6,661
	0—1	794	409	385	794	409	385
	1—2	754	395	359	754	395	359
	2—3	1,312	676	636	1,311	675	636	1	1
	3—4	1,699	932	767	1,695	929	766	4	3	1
	4—5	1,433	812	621	1,431	810	621	2	2
	0—5	5,992	3,224	2,768	5,985	3,218	2,767	7	6	1
	5—10	8,735	5,232	3,503	8,687	5,224	3,463	12	8	4	36	...	36
	10—15	13,873	10,956	2,917	13,389	10,738	2,651	464	214	250	20	4	16
	15—20	28,528	23,918	4,610	20,111	19,092	1,019	8,173	4,660	3,513	244	166	78
	20—25	55,684	47,272	8,412	28,215	27,525	690	26,407	18,910	7,497	1,062	837	225
	25—30	69,500	59,512	10,048	23,999	23,438	561	43,415	34,274	9,141	2,146	1,800	346
	30—35	65,204	56,140	9,064	16,704	16,304	400	45,414	37,278	8,136	3,086	2,558	528
	35—40	41,474	36,306	5,168	8,617	8,408	209	30,319	25,837	4,482	2,538	2,061	477
	40—45	36,815	31,942	4,873	6,305	6,095	210	26,859	23,189	3,670	3,651	2,652	993
	45—50	15,644	13,148	2,496	2,221	2,137	84	11,343	9,871	1,472	2,080	1,440	640
	50—55	16,586	13,882	2,704	2,229	2,123	106	11,296	9,817	1,479	3,061	1,942	1,119
	55—60	5,153	4,188	965	609	566	43	3,329	2,835	494	1,215	787	428
	60—65	7,142	5,710	1,432	870	805	65	4,182	3,643	539	2,090	1,262	828
	65—70	2,146	1,722	424	232	218	14	1,215	1,075	140	699	429	270
	70 and over	3,449	2,505	944	373	341	32	1,599	1,364	235	1,477	800	677

IMPERIAL TABLE VIIA.—Age, Sex, and Civil Condition by Religion.
PART II.—DIVISIONAL BURMA.

RELIGION AND AGE.		POPULATION.			UNMARRIED.			MARRIED.			WIDOWED.		
		Persons.	Males.	Females.	Persons.	Males.	Females.	Persons.	Males.	Females.	Persons.	Males.	Females.
1		2	3	4	5	6	7	8	9	10	11	12	13
TOTAL MAHOMEDANS.		495,758	311,098	184,660	259,247	164,789	94,458	204,489	132,697	71,792	32,022	13,612	18,410
	0—1	10,238	5,220	5,018	10,238	5,220	5,018
	1—2	10,752	5,425	5,327	10,752	5,425	5,327
	2—3	12,704	6,576	6,128	12,703	6,575	6,128	1	1
	3—4	13,512	6,733	6,779	13,512	6,733	6,779
	4—5	14,077	7,032	7,045	14,076	7,031	7,045	1	1
	0—5	61,283	30,986	30,297	61,281	30,984	30,297	2	2
	5—10	60,312	30,536	29,776	60,306	30,536	29,770	5	...	5	1	...	1
	10—15	49,579	28,339	21,240	48,627	28,206	20,421	921	130	791	31	3	28
	15—20	46,996	27,815	19,181	32,840	24,789	8,051	13,462	2,884	10,578	694	142	552
	20—25	54,020	35,693	18,327	24,006	21,519	2,487	28,113	13,366	14,747	1,901	808	1,093
	25—30	56,706	40,463	16,243	14,833	13,547	1,286	39,096	25,381	13,715	2,777	1,535	1,242
	30—35	48,753	35,528	13,225	7,462	6,722	740	37,901	26,850	11,051	3,390	1,956	1,434
	35—40	31,097	23,318	7,779	3,879	3,503	376	24,477	18,296	6,181	2,741	1,519	1,222
	40—45	27,236	18,973	8,263	2,338	2,026	312	21,207	15,287	5,920	3,691	1,660	2,031
	45—50	15,781	11,326	4,455	1,164	968	196	12,150	9,296	2,854	2,467	1,062	1,405
	50—55	16,982	10,922	6,060	1,062	878	184	11,891	8,724	3,167	4,029	1,320	2,709
	55—60	7,329	4,622	2,707	403	307	96	4,907	3,670	1,237	2,019	645	1,374
	60—65	10,127	6,486	3,641	525	402	123	5,810	4,847	963	3,792	1,237	2,555
	65—70	3,665	2,552	1,113	202	164	38	2,079	1,803	276	1,384	585	799
	70 and over	5,892	3,539	2,353	319	238	81	2,468	2,161	307	3,105	1,140	1,965
MAHOMEDANS BORN IN BURMA.		333,761	166,529	167,232	197,928	107,484	90,444	114,053	53,025	61,028	21,780	6,020	15,760
	0—1	9,989	5,075	4,914	9,989	5,075	4,914
	1—2	10,442	5,259	5,183	10,442	5,259	5,183
	2—3	12,276	6,316	5,960	12,275	6,315	5,960	1	1
	3—4	13,033	6,459	6,574	13,033	6,459	6,574
	4—5	13,542	6,727	6,815	13,542	6,727	6,815
	0—5	59,282	29,836	29,446	59,281	29,835	29,446	1	1
	5—10	57,250	28,729	28,521	57,247	28,729	28,518	2	...	2	1	...	1
	10—15	43,639	23,470	20,169	42,879	23,417	19,462	735	53	682	25	...	25
	15—20	32,878	15,134	17,744	21,421	13,757	7,664	10,859	1,297	9,562	598	80	518
	20—25	28,177	11,992	16,185	8,576	6,269	2,307	18,224	5,373	12,851	1,377	350	1,027
	25—30	26,826	12,929	13,897	3,744	2,885	1,159	21,256	9,668	11,588	1,826	676	1,150
	30—35	23,320	12,346	10,974	1,831	1,199	632	19,456	10,371	9,085	2,033	776	1,257
	35—40	14,494	7,958	6,536	990	661	329	11,859	6,720	5,139	1,645	577	1,068
	40—45	13,462	6,642	6,818	620	344	276	10,494	5,662	4,832	2,348	638	1,710
	45—50	8,333	4,521	3,812	368	193	175	6,263	3,852	2,411	1,702	476	1,226
	50—55	9,392	4,459	4,933	346	177	169	6,242	3,678	2,564	2,804	604	2,200
	55—60	4,631	2,262	2,369	167	75	92	2,944	1,864	1,080	1,520	323	1,197
	60—65	6,093	3,134	2,959	203	95	108	3,208	2,454	754	2,682	585	2,097
	65—70	2,348	1,394	954	106	72	34	1,233	999	234	1,009	323	686
	70 and over	3,636	1,721	1,915	149	76	73	1,277	1,033	244	2,210	612	1,598
MAHOMEDAN BORN OUT OF BURMA.		161,997	144,569	17,428	61,319	57,305	4,014	90,436	79,672	10,764	10,242	7,592	2,850
	0	249	145	104	249	145	104
	1	310	166	144	310	166	144
	2	428	260	168	428	260	168
	3	479	274	205	479	274	205
	4	535	305	230	534	304	230	1	1
	0—5	2,001	1,150	851	2,000	1,149	851	1	1
	5—10	3,062	1,807	1,255	3,059	1,807	1,252	3	...	3
	10—15	5,940	4,869	1,071	5,748	4,789	959	186	77	109	6	3	3
	15—20	14,118	12,681	1,437	11,419	11,032	387	2,603	1,587	1,016	96	62	34
	20—25	25,843	23,701	2,142	15,430	15,250	180	9,880	7,993	1,886	524	458	66
	25—30	29,880	27,534	2,346	11,089	10,962	127	17,840	15,713	2,127	951	859	92
	30—35	25,433	23,182	2,251	5,631	5,523	108	18,445	16,479	1,966	1,357	1,180	177
	35—40	16,603	15,360	1,243	2,889	2,842	47	12,618	11,576	1,042	1,096	942	154
	40—45	13,774	12,329	1,445	1,718	1,682	36	10,713	9,625	1,088	1,343	1,022	321
	45—50	7,448	6,805	643	796	775	21	5,887	5,444	443	765	586	179
	50—55	7,590	6,463	1,127	716	701	15	5,649	5,046	603	1,225	716	509
	55—60	2,698	2,360	338	236	232	4	1,963	1,806	157	499	322	177
	60—65	4,034	3,352	682	322	307	15	2,602	2,393	209	1,110	652	458
	65—70	1,317	1,158	159	96	92	4	846	804	42	375	262	113
	70 and over	2,256	1,818	438	170	162	8	1,191	1,128	63	895	528	367

IMPERIAL TABLE VIIA.—Age, Sex, and Civil Condition by Religion.

PART II.—DIVISIONAL BURMA.

RELIGION AND AGE		POPULATION.			UNMARRIED.			MARRIED.			WIDOWED.		
		Persons.	Males.	Females.	Persons.	Males.	Females.	Persons.	Males.	Females.	Persons.	Males.	Females.
I		2	3	4	5	6	7	8	9	10	11	12	13
CHRISTIANS.		284,508	121,020	118,488	135,933	72,565	68,868	88,708	43,887	40,321	14,862	5,068	9,794
	0—1	5,207	2,605	2,602	5,207	2,605	2,602
	1—2	4,976	2,440	2,536	4,976	2,440	2,536
	2—3	6,072	2,986	3,086	6,072	2,986	3,086
	3—4	6,207	3,040	3,167	6,207	3,040	3,167
	4—5	6,115	3,062	3,053	6,115	3,062	3,053
	0—5	28,577	14,133	14,444	28,577	14,133	14,444
	5—10	28,902	14,288	14,614	28,902	14,288	14,614
	10—15	27,573	14,187	13,386	27,428	14,168	13,260	145	19	126
	15—20	24,311	11,613	12,698	21,845	11,209	10,636	2,371	392	1,979	95	12	83
	20—25	22,507	11,380	11,127	13,367	8,537	4,830	8,746	2,737	6,009	394	106	288
	25—30	22,172	11,376	10,796	7,588	5,243	2,345	13,725	5,820	7,905	859	313	546
	30—35	18,595	9,931	8,664	3,235	2,113	1,122	14,146	7,318	6,828	1,214	500	714
	35—40	15,493	8,885	6,608	1,740	1,173	567	12,491	7,197	5,294	1,262	515	747
	40—45	13,087	7,153	5,934	1,154	669	485	10,226	5,918	4,308	1,707	566	1,141
	45—50	9,375	5,224	4,151	623	366	257	7,244	4,342	2,902	1,508	516	992
	50—55	8,784	4,631	4,153	588	276	312	6,129	3,720	2,409	2,067	635	1,432
	55—60	4,956	2,658	2,298	341	137	204	3,325	2,137	1,188	1,290	384	906
	60—65	5,252	2,980	2,272	232	107	125	3,088	2,249	839	1,932	624	1,308
	65—70	1,894	1,043	851	144	59	85	941	686	255	809	298	511
	70 and over	3,025	1,538	1,487	169	87	82	1,131	852	279	1,725	599	1,126
OTHERS.		22,160	15,729	6,421	11,011	7,966	8,055	10,185	7,241	2,944	954	532	422
	0	360	194	166	360	194	166
	1	170	93	77	170	93	77
	2	386	196	190	386	196	190
	3	428	211	217	428	211	217
	4	415	239	176	415	239	176
	0—5	1,759	933	826	1,759	933	826
	5—10	1,963	1,119	844	1,962	1,119	843	1	...	1
	10—15	1,659	948	711	1,637	942	695	22	6	16
	15—20	1,838	1,254	584	1,505	1,125	380	331	128	203	2	1	1
	20—25	2,393	1,759	634	1,370	1,216	154	1,006	534	472	17	9	8
	25—30	2,816	2,129	687	1,023	957	66	1,742	1,141	601	51	31	20
	30—35	2,865	2,191	674	758	723	35	2,002	1,400	602	105	68	37
	35—40	2,230	1,768	462	440	420	20	1,700	1,296	404	90	52	38
	40—45	1,788	1,441	347	282	269	13	1,364	1,091	273	142	81	61
	45—50	995	805	190	111	102	9	780	638	142	104	65	39
	50—55	880	667	213	94	85	9	641	511	130	145	71	74
	55—60	349	273	76	26	25	1	248	209	39	75	39	36
	60—65	331	238	93	24	20	4	203	163	40	104	55	49
	65—70	130	90	40	8	8	...	67	58	9	55	24	31
	70 and over	154	114	40	12	12	...	78	66	12	64	36	28

IMPERIAL TABLE VIIA.—Age, Sex, and Civil Condition by Religion.
PART III.—THE EASTERN STATES.

RELIGION AND AGE.		POPULATION.			UNMARRIED.			MARRIED.			WIDOWED.		
		Persons.	Males.	Females.	Persons.	Males.	Females.	Persons.	Males.	Females.	Persons.	Males.	Females.
1		2	3	4	5	6	7	8	9	10	11	12	13
ALL RELIGIONS.	0—1	1,470,681	743,898	726,798	745,880	405,573	840,307	566,627	287,041	279,586	158,184	51,279	106,805
	1—2	337,377	16,429	17,308	33,737	16,429	17,308
	2—3	29,100	14,341	14,759	29,100	14,341	14,759
	3—4	36,038	17,424	18,614	36,038	17,424	18,614
	4—5	41,217	20,757	20,460	41,217	20,757	20,460
	5—10	36,937	18,084	18,853	36,937	18,084	18,853
	10—15	177,029	87,035	89,994	177,029	87,035	89,994
	15—20	183,956	92,462	91,494	183,956	92,462	91,494
	20—25	151,383	79,344	72,039	150,993	79,297	71,696	383	47	336	7	...	7
	25—30	149,962	72,471	77,491	119,522	67,369	52,153	26,963	4,539	22,424	3,477	563	2,914
	30—35	139,883	67,800	72,083	58,945	40,304	18,641	71,272	24,042	47,230	9,666	3,454	6,212
	35—40	121,862	60,987	60,875	24,400	18,100	6,300	86,385	38,298	48,087	10,477	4,580	5,388
	40—45	122,360	65,094	57,275	13,352	9,554	3,698	49,358	32,589	16,769	14,259	6,182	8,077
	45—50	74,326	40,163	34,163	4,732	3,535	1,197	60,564	32,589	27,975	9,030	4,039	4,991
	50—55	98,390	51,414	46,976	4,343	2,831	1,512	76,350	42,416	33,904	17,697	6,137	11,560
	55—60	52,331	28,402	23,929	1,827	1,274	553	40,343	23,485	16,858	10,161	3,643	6,518
	60—65	73,788	38,860	34,928	2,532	1,517	1,015	49,373	31,161	18,212	21,883	6,182	15,701
	65—70	29,394	16,223	13,171	1,071	688	383	19,042	12,342	6,700	9,281	3,193	6,088
	70 and over	45,017	21,517	23,500	1,446	728	718	22,228	15,629	6,599	21,343	5,160	16,183
BUDDHISTS.	0—1	14,204	7,257	6,947	460	258	192	6,743	4,778	1,965	7,001	2,211	4,790
	1—2	36,797	14,864	21,933	1,372	611	761	11,523	8,327	3,196	23,992	5,526	17,976
	2—3	1,188,448	592,810	591,138	604,885	326,532	278,153	445,504	222,269	223,245	188,267	43,619	89,738
	3—4	28,635	13,918	14,717	28,635	13,918	14,717
	4—5	22,919	11,368	11,551	22,919	11,368	11,551
	5—10	28,140	13,546	14,594	28,140	13,546	14,594
	10—15	32,298	16,208	16,090	32,298	16,208	16,090
	15—20	29,308	14,353	14,955	29,308	14,353	14,955
	20—25	141,300	69,393	71,907	141,300	69,393	71,907
	25—30	148,257	73,786	74,471	148,257	73,786	74,471
	30—35	125,537	65,458	60,079	125,537	65,458	59,834	267	29	238	7	...	7
	35—40	123,357	58,687	64,670	98,848	55,240	43,608	21,256	2,984	18,272	3,253	463	2,790
	40—45	110,613	52,409	58,204	46,800	31,851	14,949	55,070	17,482	37,588	8,743	3,076	5,667
	45—50	94,750	46,407	48,343	19,311	14,169	5,142	66,404	28,355	38,049	9,935	3,883	5,152
	50—55	92,678	48,215	44,463	10,146	7,221	2,925	70,872	35,962	34,908	11,660	5,030	6,630
	55—60	57,713	30,643	27,070	3,753	2,767	986	46,671	24,600	22,071	7,289	3,276	4,013
	60—65	78,101	40,419	37,682	3,483	2,250	1,233	60,358	33,090	27,268	14,260	5,079	9,181
	65—70	43,362	23,434	19,928	1,554	1,076	478	33,359	19,267	14,092	8,449	3,091	5,358
	70 and over	61,042	31,853	29,189	2,134	1,303	831	40,744	25,356	15,358	18,194	5,194	13,000
ANIMISTS.	0—1	25,572	14,366	11,206	939	612	327	16,653	10,924	5,729	7,980	2,830	5,150
	1—2	38,180	18,291	19,889	1,272	642	630	18,710	13,241	5,469	18,198	4,408	13,790
	2—3	12,292	6,243	5,869	419	246	173	5,816	4,181	1,635	6,057	1,906	4,061
	3—4	30,692	12,526	18,166	1,206	547	659	9,354	6,786	2,568	20,132	5,193	14,939
	4—5	246,488	125,762	120,721	121,829	67,019	54,810	102,294	52,820	49,974	22,860	6,428	15,987
	5—10	4,084	2,005	2,079	4,084	2,005	2,079
	10—15	5,223	2,534	2,749	5,223	2,534	2,749
	15—20	6,910	3,369	3,541	6,910	3,369	3,541
	20—25	7,801	3,958	3,843	7,801	3,958	3,843
	25—30	6,630	3,249	3,381	6,630	3,249	3,381
	30—35	30,708	15,115	15,593	30,708	15,115	15,593
	35—40	31,597	16,534	15,063	31,597	16,534	15,063
	40—45	22,471	12,020	10,451	22,374	12,008	10,366	97	12	85
	45—50	23,135	11,891	11,244	18,298	10,569	7,729	4,643	1,235	3,407	194	86	108
	50—55	24,441	12,134	12,307	10,220	6,795	3,425	13,419	5,032	8,387	802	307	495
	55—60	21,940	10,863	11,077	3,953	2,909	1,044	16,777	7,407	9,370	1,210	547	663
	60—65	25,196	13,564	11,632	2,437	1,740	697	20,487	10,887	9,600	2,272	937	1,335
	65—70	13,611	7,316	6,295	680	503	177	11,459	6,222	5,237	1,472	591	881
	70 and over	17,613	9,103	8,510	642	385	257	13,881	7,841	6,040	3,090	877	2,213
		7,606	4,020	3,586	188	127	61	5,901	3,437	2,464	1,517	456	1,061
		11,319	6,074	5,245	317	155	162	7,665	5,085	2,580	3,337	834	2,503
		3,299	1,507	1,792	100	48	52	2,039	1,161	878	1,160	298	862
		6,106	2,769	3,337	144	65	79	3,080	2,054	1,026	2,882	650	2,232
		1,743	731	1,012	27	14	13	847	537	310	869	180	689
		5,698	2,121	3,577	144	52	92	1,999	1,409	590	3,555	660	2,895

IMPERIAL TABLE VIIA.—Age, Sex, and Civil Condition by Religion.

PART III.—THE EASTERN STATES.

RELIGION AND AGE.		POPULATION.			UNMARRIED.			MARRIED.			WIDOWED.		
		Persons.	Males.	Females.	Persons.	Males.	Females.	Persons.	Males.	Females.	Persons.	Males.	Females.
1		2	3	4	5	6	7	8	9	10	11	12	13
TOTAL HINDUS.	0—1	18,005	10,881	2,844	5,042	4,028	1,014	7,223	6,000	1,223	740	638	107
	1—2	198	102	96	108	102	96
	2—3	185	87	98	185	87	98
	3—4	201	100	101	201	100	101
	4—5	202	101	101	202	101	101
	5—10	162	84	78	162	84	78
	0—5	948	474	474	948	474	474
	5—10	670	380	290	670	380	290
	0—15	487	303	184	470	297	173	17	6	11
	5—20	880	613	267	510	400	50	364	150	214	6	3	3
	20—25	2,168	1,866	302	931	973	8	1,150	861	289	37	32	5
	25—30	2,433	2,182	251	661	654	7	1,676	1,437	239	96	91	5
	30—35	2,049	1,833	216	592	395	4	1,580	1,313	267	130	125	5
	35—40	1,232	1,111	121	171	166	5	973	867	106	68	78	10
	40—45	1,027	910	117	136	133	3	777	682	95	114	95	19
	45—50	436	394	42	37	37	...	338	306	32	61	51	10
	50—55	382	349	33	32	32	...	267	243	24	83	74	9
	55—60	101	91	10	10	10	...	57	55	2	34	26	8
HINDUS BORN IN BURMA.	0—65	148	125	23	11	11	...	77	73	4	60	41	19
	65—70	16	11	5	1	1	...	5	5	...	10	5	5
	70 and over	28	19	9	5	5	...	2	2	...	21	12	9
	0—1	2,063	1,076	987	1,797	998	804	249	78	178	17	7	10
	1—2	186	93	93	186	93	93
	2—3	161	74	87	161	74	87
	3—4	180	89	91	180	89	91
	4—5	174	88	86	174	88	86
	5—10	132	70	62	132	70	62
	0—5	833	414	419	833	414	419
	5—10	520	288	232	520	288	232
	10—15	287	164	123	274	161	113	13	3	10
	15—20	178	82	96	103	72	31	74	10	64	1	...	1
	20—25	85	37	48	31	26	5	53	11	42	1	...	1
	25—30	58	33	25	16	15	1	40	16	24	2	2	...
	30—35	38	19	19	7	5	2	29	14	15	2	...	2
	35—40	10	5	5	3	2	1	7	3	4
TOTAL MAHOMEDANS.	40—45	24	16	8	8	8	...	14	7	7	2	1	1
	45—50	11	7	4	7	4	3	4	3	1
	50—55	9	5	4	8	4	4	1	1	...
	55—60	2	...	2	2	...	2
	60—65	6	5	1	1	1	...	4	4	...	1	...	1
	65—70
	70 and over	2	1	1	1	1	1	...	1
	0—1	4,834	3,429	1,405	2,183	1,488	650	2,869	1,694	675	332	252	80
	1—2	105	60	45	105	60	45
	2—3	91	48	43	91	48	43
	3—4	76	44	32	76	44	32
	4—5	103	58	45	103	58	45
	5—10	100	51	49	100	51	49
	0—5	475	261	214	475	261	214
	5—10	446	239	207	446	239	207
	10—15	335	189	146	333	189	144	2	...	2
	15—20	353	218	135	241	191	50	106	23	83	6	4	2
	20—25	569	390	179	236	226	10	313	146	167	20	18	2
	25—30	671	513	158	165	155	10	475	327	148	31	31	...
	30—35	610	501	109	98	89	9	464	368	96	48	44	4
	35—40	450	374	76	53	53	...	349	280	69	48	41	7
	40—45	365	297	68	38	34	4	277	226	51	50	37	13
	45—50	196	161	35	23	23	...	148	125	23	25	13	12
	50—55	180	138	42	16	14	2	121	98	23	43	26	17
	55—60	57	48	9	5	5	...	39	35	4	13	8	5
	60—65	77	60	17	3	3	...	48	41	7	26	16	10
	65—70	18	15	3	1	1	...	10	9	1	7	5	2
	70 and over	32	25	7	17	16	1	15	9	6

IMPERIAL TABLE VIIA.—Age, Sex, and Civil Condition by Religion.
PART III.—THE EASTERN STATES.

RELIGION AND AGE.		POPULATION.			UNMARRIED.			MARRIED.			WIDOWED.		
		Persons.	Males.	Females.	Persons.	Males.	Females.	Persons.	Males.	Females.	Persons.	Males.	Females.
1		2	3	4	5	6	7	8	9	10	11	12	13
MAHOMEDANS BORN IN BURMA.	0—1	2,099	1,000	1,099	1,371	795	576	645	177	468	83	28	55
	1—2	104	59	45	104	59	45
	2—3	87	46	41	87	46	41
	3—4	74	43	31	74	43	31
	4—5	102	57	45	102	57	45
		87	46	41	87	46	41
	0—5	454	251	203	454	251	203
	5—10	400	216	184	400	216	184
	10—15	274	146	128	272	146	126	2	..	2
	15—20	198	93	105	122	86	36	73	6	67	3	1	2
	20—25	208	77	131	60	50	10	141	22	119	7	5	2
	25—30	175	61	114	25	20	5	149	40	109	1	1	..
	30—35	123	51	72	22	13	9	94	35	59	7	3	4
	35—40	89	38	51	2	2	..	76	30	46	11	6	5
	40—45	66	24	42	2	1	1	50	21	29	14	2	12
	45—50	41	18	23	6	6	..	26	11	15	9	1	8
	50—55	40	13	27	4	2	2	20	6	14	16	5	11
	55—60	9	4	5	1	1	..	5	1	4	3	2	1
	60—65	13	4	9	5	2	3	8	2	6
	65—70	3	2	1	1	1	..	1	1	..	1	..	1
	70 and over	6	2	4	3	2	1	3	..	3
CHRISTIANS.	0—1	22,668	11,523	11,145	12,124	6,463	5,661	9,062	4,621	4,441	1,482	489	1,043
	1—2	713	344	369	713	344	369
	2—3	615	300	315	615	300	315
	3—4	707	361	346	707	361	346
	4—5	811	431	380	811	431	380
		735	345	390	735	345	390
	0—5	3,581	1,781	1,800	3,581	1,781	1,800
	5—10	2,971	1,515	1,456	2,971	1,515	1,456
	10—15	2,512	1,309	1,173	2,512	1,309	1,173
	15—20	2,223	1,059	1,170	1,622	906	716	589	146	443	18	7	11
	20—25	2,077	990	1,087	703	454	249	1,310	515	795	64	21	43
	25—30	2,021	981	1,040	303	206	97	1,613	738	875	105	37	68
	30—35	1,778	930	848	165	102	63	1,468	786	682	145	42	103
	35—40	1,284	685	599	73	44	29	1,083	593	490	128	48	80
	40—45	1,264	665	599	44	29	15	1,037	587	450	183	49	134
	45—50	718	383	335	25	11	14	587	343	244	106	29	77
	50—55	860	411	419	33	13	20	602	375	227	225	53	178
	55—60	362	208	154	17	13	4	251	164	87	94	31	63
	60—65	501	267	234	16	7	9	308	215	93	177	45	132
	65—70	135	77	58	12	6	6	65	40	19	58	25	33
	70 and over	345	172	173	17	7	10	149	113	36	179	52	127
OTHERS.	0—1	255	208	47	67	48	19	175	147	28	13	18	..
	1—2	2	..	2	2	..	2
	2—3	7	4	3	7	4	3
	3—4	4	4	..	4	4
	4—5	2	1	1	2	1	1
		2	2	..	2	2
	0—5	17	11	6	17	11	6
	5—10	15	8	7	15	8	7
	10—15	11	5	6	11	5	6
	15—20	8	3	5	3	3	..	5	..	5
	20—25	15	11	4	5	5	..	10	6	4
	25—30	47	41	6	7	7	..	40	34	6
	30—35	58	51	7	7	7	..	47	40	7
	35—40	36	34	2	2	2	..	29	27	2	4	4	..
	40—45	20	20	20	20	..	5	5	..
	45—50	13	10	3	10	7
	50—55	5	5	4	4	3	3	3	..
	55—60	3	3	3	3	..	1	1	..
	60—65	5	5	5	5
	65—70
	70 and over	2	1	1	2	1	1

IMPERIAL TABLE VII-B.

Age, Sex and Civil Condition in each District, etc., by Religion.

NOTE 1.—This table gives for each district and for the three parts of the Eastern States statistics similar to those of Parts II and III of Imperial Table VIIA. In every district it relates to the same area and population as that table, thus excluding all areas in which the census was by estimate only, but no others.

NOTE 2.—Rangoon Town constitutes a district and statistics are given for it accordingly as for other districts.

NOTE 3.—The figures given for Mandalay district include those of Mandalay City which are given separately immediately below them.

NOTE 4.—The age recorded was the number of completed years. The age-group represented by 5—10 in the table includes all who had completed five but had not yet completed ten years of age; and the other age-groups have a parallel interpretation.

NOTE 5.—Amongst the adherents of some religions were found a few persons for whom the age was not clearly specified. By the records relating to marriage, literacy and occupation most of these could be assigned to classes in which the range of age was limited in one direction or the other. Each class was then distributed amongst the age-groups in its range in proportion to the numbers in those groups for whom the age had been specified. In every case the numbers distributed were too small to have any significant effect upon the table.

NOTE 6.—The figures given in columns 11, 12 and 13 of the table under the heading *Widowed* include persons described as divorced and not re-married as well as those described as widowed.

NOTE 7.—In this table all persons belonging to Christian races as well as all professing the Christian religion are included under the description *Christian*. (See Note 3 of Table VIA.)

NOTE 8.—The figures given in each district for Hindus or Mahomedans born in Burma are included in those given for Total Hindus or Total Mahomedans. Separate figures are not given as a rule for Hindus or Mahomedans born outside Burma.

NOTE 9.—In some cases in which only few persons are concerned the length of the table has been reduced by omitting the details for separate age-groups of a religion and showing only the totals for all ages of each sex and civil condition.

NOTE 10.—Similar statistics for the larger towns are given in Provincial Table V; for Buddhists alone similar statistics for the separate townships into which each district is divided are given in Provincial Table III; and similar statistics for selected races are given for some townships or districts in Provincial Table IV. For Europeans, Anglo-Indians and Armenians statistics for sex and age are given in Imperial Table XVI. Imperial Tables VIB and XIII show relationships between religion and race.

IMPERIAL TABLE VII B.—Age, Sex, and Civil Condition by Religion.

DISTRICT, RELIGION AND AGE.	POPULATION.			UNMARRIED.			MARRIED.			WIDOWED.		
	Persons.	Males.	Females.	Persons.	Males.	Females.	Persons.	Males.	Females.	Persons.	Males.	Females.
	1	2	3	4	5	6	7	8	9	10	11	12
All Religions ..	676,430	309,584	266,886	285,238	161,244	123,994	288,512	127,587	105,975	67,680	20,788	36,897
0	13,019	6,502	6,517	13,019	6,502	6,517
1—5	62,616	31,391	31,225	62,616	31,391	31,225
5—10	79,574	40,058	39,516	79,574	40,058	39,516
10—15	66,335	35,700	30,635	65,139	35,033	29,506	1,132	64	1,068	64	3	61
15—20	55,982	28,723	27,259	37,364	25,876	11,488	16,628	2,567	14,061	1,990	280	1,710
20—30	102,536	55,503	47,033	20,541	17,372	3,169	72,373	33,923	38,450	9,622	4,208	5,414
30—40	79,991	47,545	32,446	4,170	2,552	1,618	65,773	40,117	25,656	10,048	4,876	5,172
40—50	53,306	30,869	22,437	1,309	931	378	41,978	25,884	15,694	10,419	4,054	6,365
50—60	24,246	18,095	16,151	735	485	250	22,380	14,377	8,003	11,131	3,233	7,898
60 and over	28,825	15,178	13,647	771	444	327	13,648	10,005	3,643	14,406	4,129	10,277
Buddhist ..	315,140	169,722	165,418	149,870	81,821	68,049	126,849	64,182	62,167	38,921	18,719	25,202
0	7,258	3,510	3,748	7,258	3,510	3,748
1—5	29,407	14,620	14,787	29,407	14,620	14,787
5—10	40,271	20,367	19,904	40,271	20,367	19,904
10—15	36,927	19,122	17,805	36,552	19,115	17,437	339	7	332	36	...	36
15—20	31,515	15,551	15,964	22,407	14,315	8,092	7,685	1,081	6,604	1,423	155	1,268
20—30	54,077	26,627	27,450	9,688	7,619	2,069	37,676	16,178	21,498	6,713	2,830	3,883
30—40	43,935	23,259	20,676	2,464	1,097	1,367	34,949	19,133	15,816	6,522	3,029	3,493
40—50	32,851	17,685	15,166	819	576	243	24,929	14,355	10,574	7,103	2,754	4,349
50—60	20,828	10,267	10,561	464	303	161	18,917	7,749	5,168	7,447	2,215	5,232
60 and over	18,071	8,714	9,357	540	299	241	7,854	5,679	2,175	9,677	2,736	6,941
Animist ..	36,806	19,124	17,682	17,680	9,648	8,084	16,412	8,870	8,042	2,714	1,108	1,606
0	731	369	362	731	369	362
1—5	3,873	2,036	1,837	3,873	2,036	1,837
5—10	4,931	2,408	2,523	4,931	2,408	2,523
10—15	4,037	2,197	1,840	4,010	2,197	1,813	27	...	27
15—20	3,364	1,609	1,755	2,474	1,398	1,076	838	189	649	52	22	30
20—30	6,408	3,152	3,256	1,277	967	310	4,801	1,998	2,803	330	187	143
30—40	5,462	2,991	2,471	214	161	53	4,813	2,569	2,224	435	241	194
40—50	3,653	2,004	1,649	69	45	24	3,116	1,755	1,361	473	204	269
50—60	2,342	1,269	1,073	58	36	22	1,749	1,063	686	535	170	365
60 and over	2,000	1,089	911	43	29	14	1,068	776	292	889	284	605
Hindu ..	14,719	13,401	1,318	5,292	4,723	569	8,846	7,779	568	1,082	899	188
0	70	40	30	70	40	30
1—5	340	162	178	340	162	178
5—10	442	237	205	442	237	205
10—15	603	493	110	578	485	93	25	8	17
15—20	1,394	1,265	129	1,121	1,101	20	247	145	102	26	19	7
20—30	4,751	4,458	293	2,127	2,100	27	2,408	2,175	233	216	183	33
30—40	3,740	3,559	181	451	444	7	2,991	2,850	141	298	265	33
40—50	2,041	1,944	97	115	107	8	1,683	1,632	51	243	205	38
50—60	898	844	54	34	34	...	695	676	19	169	134	35
60 and over	440	399	41	14	13	1	296	293	3	130	93	37
Hindus born in Burma. 0	1,559	884	725	918	510	408	504	287	287	142	67	86
1—5	53	30	23	53	30	23
5—10	252	117	135	252	117	135
10—15	284	134	150	284	134	150
15—20	165	96	69	154	96	58	11	...	11
20—30	143	64	79	75	61	14	64	3	61	4	...	4
30—40	238	124	114	68	53	15	154	65	89	16	6	10
40—50	198	133	65	15	13	2	149	104	45	34	16	18
50—60	104	57	47	7	2	5	64	40	24	33	15	18
60 and over	66	46	20	3	3	...	39	33	6	24	10	14
60 and over	56	33	23	2	1	1	23	22	1	31	10	21
Mahomedan ..	208,961	116,786	92,225	111,961	64,759	47,202	82,065	46,942	35,123	14,985	5,085	9,900
0	4,951	2,576	2,375	4,951	2,576	2,375
1—5	28,954	14,555	14,399	28,954	14,555	14,399
5—10	33,855	17,011	16,844	33,855	17,011	16,844
10—15	24,706	13,857	10,849	23,939	13,807	10,132	739	47	692	28	3	25
15—20	19,641	10,250	9,391	11,304	9,022	2,282	7,848	1,144	6,704	489	84	405
20—30	37,091	21,100	15,991	7,338	6,579	749	27,404	13,516	13,888	2,359	1,005	1,354
30—40	26,664	17,582	9,082	986	800	186	22,892	15,448	7,444	2,786	1,334	1,452
40—50	14,663	9,163	5,500	296	198	98	11,769	8,076	3,693	2,598	889	1,709
50—60	10,139	5,680	4,459	175	109	66	6,990	4,861	2,129	2,974	710	2,264
60 and over	8,297	4,968	3,335	173	109	71	4,423	3,850	573	3,701	1,010	2,691

IMPERIAL TABLE VIIb.—Age, Sex, and Civil Condition by Religion.

DISTRICT, RELIGION AND AGE.		POPULATION.			UNMARRIED.			MARRIED.			WIDOWED.		
		Persons.	Males.	Females.	Persons.	Males.	Females.	Persons.	Males.	Females.	Persons.	Males.	Females.
1		2	3	4	5	6	7	8	9	10	11	12	13
AKYAB—concluded.	Mahomedans born in	177,277	90,494	86,788	103,155	57,108	46,052	62,844	30,170	32,174	11,778	8,221	8,557
	Burma 0	4,806	2,542	2,354	4,896	2,542	2,354
	1—5	28,453	14,267	14,186	28,453	14,267	14,186
	5—10	33,010	16,560	16,450	33,010	16,560	16,450
	10—15	23,334	12,889	10,145	22,632	12,855	9,777	679	34	645	23	...	23
	15—20	16,630	7,662	8,968	9,933	6,827	2,206	7,159	776	6,383	438	59	379
	20—30	27,637	12,640	14,997	4,112	3,408	704	21,646	8,627	13,019	1,879	605	1,274
	30—40	19,255	11,096	8,159	554	388	166	16,590	9,901	6,689	2,111	807	1,304
	40—50	10,381	5,671	4,710	188	108	80	8,155	5,010	3,145	2,038	553	1,485
	50—60	7,443	3,660	3,783	130	69	61	4,947	3,117	1,830	2,366	474	1,892
	60 and over	6,238	3,507	2,731	147	79	68	3,163	2,705	463	2,923	723	2,200
	Christian (all ages)	618	428	190	857	282	125	241	181	60	20	16	5
	Others (all ages) ..	186	158	88	78	68	15	100	88	17	8	7	1
HILL DISTRICT OF ARAKAN.	All Religions ..	20,914	10,790	10,124	9,024	5,088	3,868	10,182	5,124	5,058	1,708	800	1,108
	0	338	174	164	338	174	164
	1—5	1,755	895	860	1,755	895	860
	5—10	2,446	1,238	1,208	2,446	1,238	1,208
	10—15	2,291	1,218	1,073	2,291	1,218	1,073
	15—20	2,083	984	1,099	1,305	819	486	723	146	577	55	19	36
	20—30	3,797	1,924	1,873	721	586	135	2,862	1,209	1,653	214	129	85
	30—40	3,277	1,771	1,506	114	99	15	2,922	1,551	1,371	241	121	120
	40—50	2,247	1,169	1,078	31	19	12	1,913	1,042	871	303	108	195
	50—60	1,480	775	705	11	9	2	1,112	687	425	357	79	278
	60 and over	1,200	642	558	12	9	3	650	489	161	538	144	394
	Buddhist ..	2,226	1,220	1,006	1,105	689	468	918	601	417	202	80	122
	0	61	33	28	61	33	28
	1—5	206	99	107	206	99	107
	5—10	272	143	129	272	143	129
	10—15	225	112	113	225	112	113
	15—20	243	130	113	192	124	68	43	4	39	8	2	6
	20—30	400	239	161	122	106	16	249	113	136	29	20	9
	30—40	324	191	133	15	12	3	277	162	115	32	17	15
	40—50	228	126	102	6	4	2	186	105	81	36	17	19
	50—60	165	93	72	2	2	...	120	80	40	43	11	32
	60 and over	101	54	47	4	4	...	43	37	6	54	13	41
	Animist ..	18,054	9,109	8,945	7,598	4,179	3,417	8,975	4,427	4,548	1,488	608	980
	0	262	134	128	262	134	128
	1—5	1,496	767	729	1,496	767	729
	5—10	2,121	1,061	1,060	2,121	1,061	1,060
	10—15	2,020	1,081	939	2,020	1,081	939
	15—20	1,791	824	967	1,086	670	416	658	137	521	47	17	30
	20—30	3,219	1,544	1,675	513	394	119	2,523	1,043	1,480	183	107	76
	30—40	2,826	1,477	1,349	65	53	12	2,562	1,328	1,234	199	96	103
	40—50	1,959	999	960	20	10	10	1,675	900	775	264	89	175
	50—60	1,272	643	629	7	5	2	957	574	383	308	64	244
	60 and over	1,088	579	509	6	4	2	600	445	155	482	130	352
	Hindu (all ages)	575	407	168	291	217	74	281	178	88	28	17	6
	Mahomedan (all ages).	46	48	8	24	24	...	22	19	3
	Christian (all ages)	14	11	3	8	7	1	6	4	2
KYAUKPYU.	All Religions ..	189,878	96,569	103,804	94,795	49,877	44,918	84,514	41,871	42,148	20,564	5,321	15,248
	0	4,383	2,121	2,262	4,383	2,121	2,262
	1—5	19,933	9,838	10,095	19,933	9,838	10,095
	5—10	26,293	13,194	13,099	26,293	13,194	13,099
	10—15	22,689	11,763	10,926	22,620	11,735	10,885	62	28	34	7	...	7
	15—20	19,961	9,405	10,556	14,523	8,357	6,166	4,809	944	3,865	629	104	525
	20—30	30,281	13,569	16,712	4,455	2,865	1,590	22,822	9,653	13,229	2,944	1,051	1,893
	30—40	28,095	14,113	13,982	1,564	1,194	370	23,607	11,936	11,671	2,024	983	1,941
	40—50	20,144	9,933	10,511	459	254	205	16,705	8,848	7,857	3,280	831	2,449
	50—60	14,516	6,746	7,770	283	167	116	10,164	5,689	4,475	4,669	890	3,179
	60 and over	13,278	5,887	7,391	222	152	130	6,285	4,273	2,012	6,711	1,462	5,249

IMPERIAL TABLE VII.—Age, Sex, and Civil Condition by Religion.

DISTRICT, RELIGION, AND AGE.		POPULATION.			UNMARRIED.			MARRIED.			WIDOWED.		
		Persons.	Males.	Females.	Persons.	Males.	Females.	Persons.	Males.	Females.	Persons.	Males.	Females.
1		2	3	4	5	6	7	8	9	10	11	12	13
KYAUKPYU—continued.	Buddhist ..	178,461	84,901	93,560	83,984	43,692	40,392	75,523	36,708	88,817	18,944	4,608	14,341
	0	4,003	1,927	2,076	4,003	1,927	2,076
	1—5	17,679	8,715	8,964	17,679	8,715	8,964
	5—10	23,408	11,764	11,644	23,408	11,764	11,644
	10—15	20,266	10,471	9,795	20,217	10,455	9,762	42	16	26	7	...	7
	15—20	17,986	8,415	9,571	13,234	7,530	5,704	4,160	793	3,367	592	52	500
	20—30	26,406	11,471	14,935	3,686	2,214	1,472	20,014	8,336	11,678	2,706	921	1,785
	30—40	24,769	12,104	12,665	818	472	346	21,322	10,840	10,482	2,620	792	1,837
	40—50	18,344	8,680	9,664	409	225	184	14,930	7,753	7,177	3,005	708	2,303
	50—60	13,246	6,001	7,245	263	148	115	9,257	5,084	4,173	3,726	769	2,957
	60 and over	12,344	5,353	6,991	267	142	125	5,798	3,884	1,914	6,279	1,327	4,952
	Animist ...	16,178	8,414	7,769	8,669	4,939	3,630	6,632	2,988	3,664	1,072	607	666
	0	304	150	154	304	150	154
	1—5	1,901	950	951	1,901	950	951
	5—10	2,356	1,184	1,172	2,356	1,184	1,172
	10—15	1,890	997	893	1,890	997	893
	15—20	1,453	639	764	920	584	336	513	98	415	20	7	13
	20—30	2,715	1,301	1,414	449	365	84	2,131	845	1,286	135	91	44
	30—40	2,372	1,325	1,047	692	676	16	1,493	519	974	187	130	57
	40—50	1,542	877	665	33	15	18	1,335	776	559	174	86	88
	50—60	955	550	405	14	13	1	694	448	246	217	89	158
	60 and over	685	391	294	10	5	5	366	282	84	309	104	205
	Hindu ..	634	609	26	217	218	4	381	381	20	80	86	1
	0
	1—5	2	2	...	2	2
	5—10	6	5	1	6	5	1
	10—15	21	20	1	20	19	1	1	1
	15—20	53	49	4	42	40	2	11	9	2
	20—30	229	218	11	111	111	...	113	102	11	5	5	...
	30—40	170	164	6	21	21	...	140	134	6	9	9	...
	40—50	93	92	1	8	8	...	74	73	1	11	11	...
	50—60	36	36	...	3	3	...	29	29	...	4	4	...
	60 and over	24	23	1	4	4	...	13	13	...	7	6	1
	Hindus born in Burma	28	26	8	11	10	1	16	14	2	1	1	...
	0
	1—5	1	1	...	1	1
	5—10	4	3	1	4	3	1
	10—15
	15—20	3	3	...	2	2	...	1	1
	20—30	9	7	2	4	4	...	5	3	2
	30—40	5	5	5	5
	40—50	4	4	3	3	...	1	1	...
	50—60	2	2	2	2
	60 and over
	Mahomedan ..	4,479	2,580	1,899	1,955	1,105	860	2,021	1,304	717	608	171	382
	0	72	43	29	72	43	29
	1—5	338	166	172	338	166	172
	5—10	509	236	273	509	236	273
	10—15	497	269	228	478	258	220	19	11	8
	15—20	454	246	208	314	197	117	123	44	79	17	5	12
	20—30	900	566	334	201	172	29	605	363	242	94	31	63
	30—40	767	509	258	30	23	7	639	435	204	98	51	47
	40—50	456	279	177	9	6	3	358	242	116	89	31	58
	50—60	272	155	117	3	3	...	178	124	54	91	28	63
	60 and over	214	111	103	1	1	...	99	85	14	114	25	89
	Mahomedans born in Burma.	3,150	1,485	1,665	1,522	798	729	1,208	678	628	422	114	308
	0	65	37	28	65	37	28
	1—5	284	145	139	284	145	139
	5—10	422	197	225	422	197	225
	10—15	394	204	190	394	204	190
	15—20	336	149	187	245	135	110	75	9	66	16	5	11
	20—30	513	217	296	94	66	28	340	128	212	79	23	56
	30—40	465	227	238	12	6	6	383	194	189	70	27	43
	40—50	324	161	163	5	2	3	240	136	104	79	23	56
	50—60	182	81	101	1	1	...	107	63	44	74	17	57
	60 and over	165	67	98	61	48	13	104	19	85
	Christian (all ages)	188	66	71	70	8	42	67	82	25	9	6	4

IMPERIAL TABLE VII B.—Age, Sex, and Civil Condition by Religion.

DISTRICT, RELIGION, AND AGE.		POPULATION.			UNMARRIED.			MARRIED.			WIDOWED.		
		Persons.	Males.	Females.	Persons.	Males.	Females.	Persons.	Males.	Females.	Persons.		Females.
1		2	3	4	5	6	7	8	9	10	11	12	13
SANDOWAY.	All Religions ...	112,029	55,804	56,725	57,049	29,787	27,262	40,858	28,088	28,825	8,622	2,484	6,138
	0	3,073	1,489	1,584	3,073	1,489	1,584
	1—5	11,573	5,807	5,766	11,573	5,807	5,766
	5—10	14,999	7,539	7,460	14,999	7,539	7,460
	10—15	14,098	7,267	6,831	14,098	7,267	6,831
	15—20	11,629	5,644	5,985	9,178	5,106	4,072	2,340	517	1,823	111	91	90
	20—30	17,743	8,303	9,440	2,939	1,926	1,013	13,613	6,083	7,590	1,171	354	817
	30—40	14,819	7,418	7,401	627	322	305	12,992	6,654	6,338	1,200	442	758
	40—50	10,858	5,464	5,394	276	169	107	9,111	4,853	4,258	1,471	442	1,029
	50—60	7,178	3,365	3,813	154	94	60	5,293	2,861	2,432	1,731	410	1,321
	60 and over	6,079	3,008	3,071	138	68	64	3,009	2,125	884	2,938	815	2,123
	Buddhist ...	100,878	49,415	51,468	51,881	26,695	24,886	41,709	20,635	21,174	7,788	2,185	5,608
	0	2,787	1,354	1,433	2,787	1,354	1,433
	1—5	10,507	5,239	5,268	10,507	5,239	5,268
	5—10	13,658	6,868	6,790	13,658	6,868	6,790
	10—15	12,778	6,581	6,197	12,778	6,581	6,197
	15—20	10,431	5,064	5,367	8,216	4,581	3,635	2,120	467	1,653	95	16	79
	20—30	15,758	7,229	8,529	2,430	1,547	883	12,253	5,368	6,885	1,075	314	761
	30—40	13,263	6,553	6,710	527	247	280	11,655	5,920	5,735	1,081	386	695
	40—50	9,650	4,784	4,866	231	138	93	8,112	4,274	3,838	1,307	372	935
	50—60	6,517	3,028	3,489	132	79	53	4,815	2,578	2,237	1,570	371	1,199
	60 and over	5,529	2,715	2,814	115	61	54	2,754	1,928	826	2,660	726	1,934
	Animist ...	4,588	2,821	2,247	2,194	1,169	1,026	2,017	1,027	980	857	125	232
	0	130	61	69	130	61	69
	1—5	439	218	221	439	218	221
	5—10	568	286	282	568	286	282
	10—15	537	296	241	537	296	241
	15—20	450	209	241	351	186	165	95	21	74	4	2	2
	20—30	722	338	384	122	87	35	555	232	323	45	19	26
	30—40	667	352	315	18	13	5	600	318	282	49	21	28
	40—50	530	283	247	15	13	2	440	241	199	75	29	46
	50—60	303	155	148	8	6	2	226	131	95	69	18	51
	60 and over	222	123	99	6	3	3	101	84	17	115	36	79
	Hindu (all ages) ...	876	381	45	165	148	19	188	159	24	28	26	2
	Mahomedan ...	5,261	2,749	2,602	2,797	1,508	1,289	2,085	1,116	949	889	125	264
	0	110	55	55	110	55	55
	1—5	531	289	242	531	289	242
	5—10	664	338	326	664	338	326
	10—15	642	328	314	642	328	314
	15—20	603	297	306	497	271	226	96	24	72	10	2	8
	20—30	922	502	420	257	171	86	628	316	312	37	15	22
	30—40	684	364	320	54	37	17	574	305	269	56	22	34
	40—50	514	286	228	21	10	11	428	248	174	71	28	43
	50—60	300	146	154	10	5	5	215	127	88	75	14	61
	60 and over	281	144	137	11	4	7	130	96	34	140	44	96
	Mahomedans born in Burma.	4,698	2,229	2,469	2,588	1,309	1,279	1,759	827	932	851	98	268
	0	110	55	55	110	55	55
	1—5	522	285	237	522	285	237
	5—10	658	335	323	658	335	323
	10—15	621	303	318	621	308	313
	15—20	527	223	304	433	207	226	85	15	70	9	1	8
	20—30	748	334	414	173	88	85	542	235	307	33	11	22
	30—40	553	240	313	35	18	17	471	209	262	47	13	34
	40—50	437	212	225	18	7	11	360	187	173	59	18	41
	50—60	272	122	150	8	3	5	192	106	86	72	13	59
	60 and over	250	115	135	10	3	7	109	75	34	132	37	94
	Christian (all ages)	956	488	468	512	269	243	824	198	188	60	28	27

IMPERIAL TABLE VII.B.—Age, Sex, and Civil Condition by Religion.

DISTRICT, RELIGION, AND AGE.		POPULATION.			UNMARRIED.			MARRIED.			WIDOWED.		
		Persons.	Males.	Females.	Persons.	Males.	Females.	Persons.	Males.	Females.	Persons.	Males.	Females.
1		2	3	4	5	6	7	8	9	10	11	12	13
RANGOON TOWN.	All Religions ...	341,962	236,689	105,278	149,781	100,881	48,900	174,867	129,502	45,365	17,364	6,856	11,008
	0	5,260	2,664	2,596	5,260	2,664	2,596
	1—5	17,492	8,761	8,731	17,481	8,752	8,729	11	9	2
	5—10	23,280	12,112	11,168	23,216	12,100	11,116	27	12	15	37	..	37
	10—15	25,390	14,913	10,477	24,852	14,696	10,156	512	217	295	26	..	26
	15—20	32,480	21,377	11,103	25,606	18,442	7,164	6,704	2,905	3,799	170	30	140
	20—30	95,831	72,107	23,724	36,964	31,523	5,441	57,341	39,858	17,483	1,526	726	800
	30—40	74,068	57,238	16,830	10,590	8,662	1,928	60,508	47,121	13,387	2,970	1,455	1,515
	40—50	39,205	29,173	10,032	3,558	2,596	962	31,723	25,140	6,583	3,924	1,437	2,487
	50—60	17,944	11,982	5,962	1,370	853	517	12,552	9,883	2,669	4,022	1,246	2,776
	60 and over	11,012	6,362	4,650	834	543	291	5,489	4,357	1,132	4,689	1,462	3,227
	Buddhist ...	111,660	68,077	68,478	61,005	38,848	27,162	42,047	21,940	20,107	8,498	2,294	6,204
	0	2,565	1,273	1,292	2,565	1,273	1,292
	1—5	7,842	3,963	3,879	7,842	3,963	3,879
	5—10	10,173	5,036	5,137	10,173	5,036	5,137
	10—15	11,598	5,877	5,721	11,565	5,872	5,693	27	5	22	6	..	6
	15—20	12,354	6,154	6,200	10,674	5,908	4,766	1,572	238	1,334	108	8	100
	20—30	24,242	13,405	10,837	11,590	7,064	3,626	12,119	5,311	6,808	533	130	403
	30—40	18,063	9,978	8,085	3,690	2,294	1,396	13,265	7,323	5,942	1,108	361	747
	40—50	11,960	6,372	5,588	1,609	873	736	8,600	5,002	3,598	1,751	497	1,254
	50—60	7,099	3,419	3,680	752	347	405	4,217	2,560	1,657	2,130	512	1,618
	60 and over	5,654	2,600	3,054	545	313	232	2,247	1,501	746	2,862	786	2,076
	Animist ...	2,888	2,186	747	1,668	1,218	345	1,218	878	345	102	46	57
	0	43	22	21	43	22	21
	1—5	159	86	73	159	86	73
	5—10	239	140	99	239	140	99
	10—15	222	131	91	219	130	89	3	1	2
	15—20	244	190	54	233	183	45	10	2	8	1	..	1
	20—30	687	549	138	380	367	13	305	182	123	2	..	2
	30—40	636	510	126	195	193	2	428	311	117	13	6	7
	40—50	404	317	87	76	75	1	299	230	69	29	12	17
	50—60	173	136	37	16	14	2	131	111	20	26	11	15
	60 and over	76	55	21	3	3	..	42	36	6	31	16	15
	Hindu ...	126,002	102,812	22,689	39,712	32,221	7,491	80,861	67,790	13,061	4,489	2,802	2,197
	0	1,169	586	583	1,169	586	583
	1—5	4,065	2,015	2,050	4,056	2,008	2,048	9	7	2
	5—10	5,582	3,039	2,543	5,522	3,027	2,495	24	12	12	36	..	36
	10—15	5,801	4,168	1,633	5,421	4,012	1,417	354	155	198	18	..	18
	15—20	9,814	7,966	1,858	6,468	6,041	427	3,321	1,910	1,411	35	15	20
	20—30	41,454	35,109	6,345	12,139	11,810	329	28,745	22,924	5,821	570	375	195
	30—40	33,614	29,393	4,221	3,665	3,486	119	29,049	25,272	3,777	960	635	325
	40—50	15,449	13,517	1,932	918	879	39	13,388	12,083	1,305	1,143	555	588
	50—60	5,561	4,644	917	286	263	23	4,352	3,970	382	923	411	512
	60 and over	2,483	1,876	607	120	109	11	1,609	1,456	153	754	311	443
	Hindus born in Burma	12,680	6,721	5,909	9,893	5,483	4,410	2,478	1,169	1,319	269	79	180
	0	981	496	485	981	496	485
	1—5	2,748	1,343	1,405	2,746	1,342	1,404	2	1	1
	5—10	3,040	1,543	1,497	3,028	1,539	1,489	12	4	8
	10—15	1,774	970	804	1,707	961	746	65	9	56	2	..	2
	15—20	1,034	560	474	693	508	185	335	51	284	6	1	5
	20—30	1,781	1,011	770	605	528	77	1,121	464	657	55	19	36
	30—40	801	510	291	100	84	16	633	399	234	68	27	41
	40—50	313	192	121	21	17	4	227	162	65	65	13	52
	50—60	94	60	34	6	4	2	54	47	7	34	9	25
	60 and over	64	36	28	6	4	2	22	22	7	29	10	19
	Hindus born outside Burma.	112,372	96,692	16,780	29,819	26,738	3,081	78,873	66,681	11,742	4,180	2,228	1,967
	0	188	90	98	188	90	98
	1—5	1,317	672	645	1,310	666	644	7	6	1
	5—10	2,542	1,496	1,046	2,494	1,488	1,006	12	8	4	36	..	36
	10—15	4,027	3,198	829	3,722	3,051	671	239	147	142	16	..	16
	15—20	8,799	7,406	1,384	5,775	5,533	242	2,986	1,859	1,127	29	14	15
	20—30	39,673	34,098	5,575	11,534	11,282	252	27,621	22,460	5,164	515	356	159
	30—40	32,813	23,883	3,930	3,505	3,402	103	28,416	21,873	3,543	892	608	284
	40—50	15,136	13,325	1,811	897	862	35	13,161	11,921	1,240	1,078	512	536
	50—60	5,467	4,584	883	280	239	21	4,298	3,923	375	889	402	487
	60 and over	2,419	1,840	579	114	105	9	1,580	1,434	146	725	301	424

IMPERIAL TABLE VII.B.—Age, Sex, and Civil Condition by Religion.

DISTRICT, RELIGION, AND AGE.		POPULATION.			UNMARRIED.			MARRIED.			WIDOWED.		
		Persons.	Males.	Females.	Persons.	Males.	Females.	Persons.	Males.	Females.	Persons.	Males.	Females.
1		2	3	4	5	6	7	8	9	10	11	12	13
RANGOON TOWN—concluded.	Mahomedan ...	61,964	49,620	12,434	25,219	19,678	5,641	34,462	28,726	6,728	2,283	1,118	1,167
	0	685	365	320	685	365	320
	1—5	2,539	1,291	1,248	2,537	1,289	1,248	2
	5—10	3,352	1,798	1,554	3,348	1,798	1,550	3	...	3	1	...	1
	10—15	4,083	2,821	1,262	3,971	2,770	1,201	110	51	59	2	...	2
	15—20	6,166	4,865	1,301	4,795	4,186	609	1,357	672	685	14	7	7
	20—30	19,764	16,867	2,897	7,840	7,462	378	11,634	9,216	2,418	290	189	101
	30—40	13,912	12,054	1,858	1,474	1,330	144	11,922	10,385	1,537	516	339	177
	40—50	6,918	5,906	1,012	380	323	57	6,017	5,341	676	521	242	279
	50—60	2,934	2,399	535	122	99	23	2,379	2,140	239	433	160	273
	60 and over	1,601	1,154	447	67	56	11	1,028	919	109	506	179	327
	Mahomedans born in Burma.	16,468	8,270	8,198	10,136	5,669	4,667	5,629	2,627	8,002	808	174	629
	0	646	344	302	646	344	302
	1—5	2,161	1,087	1,074	2,160	1,086	1,074	1	1
	5—10	2,517	1,281	1,236	2,515	1,281	1,234	1	...	1	1	...	1
	10—15	2,206	1,202	1,004	2,172	1,195	977	32	7	25	2	...	2
	15—20	1,749	805	944	1,254	748	506	488	57	431	7	...	7
	20—30	3,138	1,507	1,631	1,008	715	293	2,017	756	1,261	113	36	77
	30—40	2,070	1,104	966	252	148	104	1,684	920	764	134	36	98
	40—50	1,068	515	553	86	39	47	792	441	351	190	35	155
	50—60	527	265	262	29	6	23	345	228	117	153	31	122
	60 and over	386	160	226	14	7	7	169	117	52	203	36	167
	Mahomedans born outside Burma.	45,486	41,260	4,226	16,083	14,109	974	28,923	26,199	2,724	1,480	942	588
	0	39	21	18	39	21	18
	1—5	378	204	174	377	203	174	1	1
	5—10	835	517	318	833	517	316	2	...	2
	10—15	1,877	1,619	258	1,799	1,575	224	78	44	34
	15—20	4,477	4,060	357	3,541	3,438	103	869	615	254	7	7	...
	20—30	16,626	15,360	1,266	6,832	6,747	85	9,617	8,460	1,157	177	153	24
	30—40	11,842	10,950	892	1,222	1,182	40	10,238	9,465	773	382	303	79
	40—50	5,850	5,391	459	294	284	10	5,225	4,900	325	331	207	124
	50—60	2,407	2,134	273	93	93	...	2,034	1,912	122	280	129	151
	60 and over	1,215	994	221	53	49	4	859	802	57	303	143	160
	Christian ...	26,816	14,286	11,079	14,662	8,646	6,017	9,271	6,298	8,973	1,482	893	1,089
	0	608	316	292	608	316	292
	1—5	1,940	921	1,019	1,940	921	1,019
	5—10	2,481	1,269	1,212	2,481	1,269	1,212
	10—15	2,357	1,171	1,186	2,347	1,168	1,179	10	3	7
	15—20	2,553	1,325	1,228	2,289	1,303	986	253	22	231	11	...	11
	20—30	6,277	3,688	2,589	3,438	2,533	905	2,742	1,134	1,608	97	21	76
	30—40	4,476	2,812	1,664	937	710	227	3,264	2,018	1,246	275	84	191
	40—50	2,576	1,612	964	342	232	110	1,879	1,289	590	355	91	264
	50—60	1,095	752	543	111	57	54	819	598	221	365	97	268
	60 and over	752	370	382	69	36	33	304	234	70	379	100	279
	Others (all ages) ...	16,268	10,407	4,861	7,870	6,826	2,844	7,028	4,876	2,153	660	206	864
	0	190	102	88	190	102	88
	1—5	947	485	462	947	485	462
	5—10	1,453	830	623	1,453	830	623
	10—15	1,329	745	584	1,321	744	577	8	1	7
	15—20	1,339	877	462	1,147	816	331	191	61	130	1	...	1
	20—30	3,407	2,489	918	1,577	1,387	190	1,796	1,091	705	34	11	23
	30—40	3,367	2,491	876	669	649	40	2,580	1,812	768	98	30	68
	40—50	898	1,449	449	233	214	19	1,540	1,195	345	125	40	85
	50—60	882	632	250	83	73	10	654	504	150	145	55	90
	60 and over	446	307	139	30	26	4	259	211	48	157	70	87
INSEIN.	All Religions ...	298,088	156,794	136,289	164,446	90,739	78,707	107,764	67,787	49,967	20,883	8,268	12,616
	0	6,086	3,010	3,076	6,086	3,010	3,076
	1—5	30,942	15,422	15,520	30,942	15,422	15,520
	5—10	35,903	18,086	17,817	35,902	18,086	17,816	1	...	1
	10—15	33,587	17,671	15,916	33,515	17,651	15,864	72	20	52
	15—20	29,135	14,619	14,516	24,763	13,554	11,209	4,118	1,032	3,086	254	33	221
	20—30	52,894	28,458	24,436	20,808	14,064	6,744	30,169	13,638	16,531	1,917	756	1,161
	30—40	42,247	24,651	17,596	7,081	5,231	1,850	31,974	17,908	14,066	3,192	1,512	1,680
	40—50	29,457	16,733	12,724	2,863	2,084	779	22,273	12,877	9,396	4,321	1,772	2,549
	50—60	17,770	9,489	8,281	1,328	917	411	11,873	7,005	4,868	4,569	1,567	3,002
	60 and over	15,002	8,655	6,347	1,098	720	378	7,274	5,307	1,967	6,630	2,628	4,002

IMPERIAL TABLE VIII.—Age, Sex, and Civil Condition by Religion.

DISTRICT, RELIGION, AND AGE.		POPULATION.			UNMARRIED.			MARRIED.			WIDOWED.		
		Persons.	Males.	Females.	Persons.	Males.	Females.	Persons.	Males.	Females.	Persons.	Males.	Females.
		1	2	3	4	5	6	7	8	9	10	11	12
INSEIN—continued.	Buddhist ...	241,481	122,388	119,118	138,892	72,109	64,788	86,986	43,948	42,988	17,653	6,811	11,842
	0	5,213	2,593	2,620	5,213	2,593	2,620
	1—5	26,859	13,375	13,484	26,859	13,375	13,484
	5—10	31,123	15,537	15,586	31,123	15,537	15,586
	10—15	29,487	15,270	14,157	29,384	15,270	14,114	43	...	43
	15—20	24,861	11,984	12,877	21,327	11,239	10,088	3,314	725	2,589	200	20	200
	20—30	41,262	20,220	21,042	15,377	9,475	5,902	24,287	10,108	14,089	1,598	547	1,051
	30—40	31,921	16,811	15,110	4,118	2,503	1,615	25,247	13,249	12,005	2,556	1,066	1,490
	40—50	23,402	12,146	11,256	1,740	1,005	675	18,184	9,816	8,368	3,538	1,265	2,273
	50—60	14,795	7,454	7,341	920	552	368	9,898	5,671	4,227	3,977	1,231	2,746
	60 and over	12,618	6978	5,640	831	500	331	6,023	4,896	1,727	5,764	2,182	3,582
	Animist ...	8,211	2,858	858	1,690	1,280	480	1,888	981	857	183	117	66
	0	51	29	22	51	29	22
	1—5	261	150	111	261	150	111
	5—10	295	163	132	295	163	132
	10—15	248	169	79	248	169	79
	15—20	208	143	65	190	140	50	18	3	15
	20—30	575	425	150	310	287	23	249	132	117	16	6	10
	30—40	676	550	126	188	182	6	444	321	123	44	37	7
	40—50	500	404	96	93	90	3	366	283	77	47	31	16
	50—60	242	200	42	33	32	1	179	155	24	30	13	17
	60 and over	155	125	30	21	18	3	88	77	11	46	30	16
	Hindu ...	24,658	18,872	6,786	12,434	9,798	2,636	10,686	7,962	2,724	1,588	1,112	420
	0	315	148	167	315	148	167
	1—5	1,487	724	763	1,487	724	763
	5—10	1,836	1,048	788	1,836	1,048	788
	10—15	1,443	949	494	1,426	932	494	17	17
	15—20	1,789	1,318	471	1,239	1,069	170	526	240	286	24	9	15
	20—30	6,356	5,136	1,220	2,940	2,792	148	3,231	2,197	1,034	185	147	38
	30—40	5,669	5,025	944	2,008	1,952	56	3,627	2,817	810	334	256	78
	40—50	3,220	2,729	491	771	742	29	2,036	1,670	366	413	317	96
	50—60	1,322	1,052	270	263	253	10	772	609	163	287	190	97
	60 and over	921	743	178	149	138	11	477	412	65	295	193	102
	Hindus born in Burma	6,882	8,016	2,287	4,287	2,517	1,780	946	480	516	141	69	72
	0	255	119	136	255	119	136
	1—5	1,155	550	605	1,155	550	605
	5—10	1,259	691	568	1,259	691	568
	10—15	750	441	309	750	441	309
	15—20	458	281	177	342	258	84	112	23	89	4	...	4
	20—30	717	411	306	322	263	59	372	137	235	23	11	12
	30—40	423	291	132	118	107	11	264	158	106	41	26	15
	40—50	212	135	77	63	59	4	121	62	59	28	14	14
	50—60	89	52	37	17	16	1	48	28	20	24	8	16
	60 and over	65	45	20	16	13	3	28	22	6	21	10	11
	Mahomedan ...	7,900	6,891	2,609	4,371	2,998	1,873	8,151	2,081	1,070	408	812	156
	0	155	66	89	155	66	89
	1—5	728	357	371	728	357	371
	5—10	823	438	385	822	438	384
	10—15	717	426	291	705	423	282	12	3	9
	15—20	663	434	229	519	392	127	140	38	102	4	4	...
	20—30	1,832	1,341	491	806	731	75	987	580	407	39	30	9
	30—40	1,488	1,115	373	403	378	25	978	659	319	107	78	29
	40—50	786	630	156	147	137	10	544	425	119	95	68	27
	50—60	384	266	118	47	41	6	247	172	75	90	53	37
	60 and over	414	318	96	39	35	4	242	204	38	133	79	54
	Mahomedans born in Burma.	8,906	1,950	1,956	2,694	1,877	1,217	1,154	514	640	158	59	89
	0	153	65	88	153	65	88
	1—5	659	318	341	659	318	341
	5—10	705	358	347	705	358	347
	10—15	514	267	247	511	267	244	3
	15—20	355	173	182	274	160	114	81	13	68
	20—30	622	293	329	190	132	58	416	152	264	16	9	7
	30—40	439	233	206	59	44	15	345	174	171	35	15	20
	40—50	205	104	101	28	21	7	156	79	77	21	4	17
	50—60	102	63	59	8	7	1	79	45	34	35	11	24
	60 and over	132	76	56	7	5	2	74	51	23	51	20	31

IMPERIAL TABLE VII B.—Age, Sex, and Civil Condition by Religion.

DISTRICT, RELIGION, AND AGE.		POPULATION.			UNMARRIED.			MARRIED.			WIDOWED.		
		Persons.	Males.	Females.	Persons.	Males.	Females.	Persons.	Males.	Females.	Persons.	Males.	Females.
I		2	3	4	5	6	7	8	9	10	11	12	13
INSEIN—concluded.	Christian ...	15,679	7,688	7,891	8,980	4,618	4,467	5,571	2,769	2,802	1,028	408	622
	0	346	169	177	346	169	177
	1—5	1,590	804	786	1,590	804	786
	5—10	1,868	893	975	1,868	893	975
	10—15	1,749	855	894	1,749	855	894
	15—20	1,608	735	873	1,483	709	774	119	26	93	6	...	6
	20—30	2,830	1,311	1,519	1,359	763	596	1,398	522	870	79	86	53
	30—40	2,151	1,117	1,034	353	205	148	1,651	841	810	147	71	76
	40—50	1,529	807	722	111	49	62	1,196	671	525	222	87	135
	50—60	1,016	508	508	64	38	26	770	392	378	182	78	104
	60 and over	892	489	403	57	28	29	443	317	186	392	144	248
	Others (all ages) ...	184	117	47	79	61	18	72	46	26	13	10	8
HANTHAWADDY.	All Religions ...	384,624	201,048	163,581	206,346	117,511	88,834	184,066	78,167	60,899	24,228	10,375	18,848
	0	8,251	4,144	4,107	8,251	4,144	4,107
	1—5	36,983	18,336	18,647	36,983	18,336	18,647
	5—10	44,930	22,398	22,532	44,930	22,398	22,532
	10—15	41,472	22,048	19,424	41,410	22,037	19,373	59	9	50	3	2	1
	15—20	36,040	18,737	17,303	30,583	17,533	13,050	5,184	1,166	4018	273	38	235
	20—30	67,766	38,724	29,042	27,367	20,030	7,337	38,032	17,760	20,272	2,367	934	1,433
	30—40	52,505	31,888	20,617	9,447	7,441	2,006	39,649	22,786	16,863	3,409	1,601	1,748
	40—50	36,653	21,612	15,041	4,164	3,219	945	27,610	16,198	11,412	4,879	2,195	2,684
	50—60	21,188	11,851	9,337	1,770	1,303	467	14,275	8,462	5,813	5,143	2,086	3,057
	60 and over	18,836	11,305	7,531	1,440	1,070	370	9,247	6,776	2,471	8,149	3,459	4,690
	Buddhist ...	298,769	148,764	146,005	168,664	88,746	79,808	104,476	51,885	52,611	20,729	8,148	12,586
	0	7,294	3,685	3,609	7,294	3,685	3,609
	1—5	31,847	15,665	16,182	31,847	15,665	16,182
	5—10	38,823	19,132	19,691	38,823	19,132	19,691
	10—15	36,285	18,661	17,624	36,259	18,661	17,598	25	...	25	1	...	1
	15—20	30,099	14,283	15,816	25,919	13,613	12,306	3,947	642	3,305	233	28	205
	20—30	49,371	24,096	25,275	18,628	11,673	6,955	28,776	11,742	17,034	1,967	681	1,286
	30—40	37,339	19,587	17,752	5,104	3,244	1,860	29,588	15,212	14,316	2,707	1,131	1,576
	40—50	28,580	15,001	13,579	2,415	1,557	858	22,190	11,803	10,317	4,045	1,641	2,404
	50—60	17,626	9,111	8,515	1,779	763	416	12,091	6,765	5,326	4,356	1,583	2,773
	60 and over	16,495	9,533	6,962	1,086	753	333	7,989	5,701	2,288	7,420	3,079	4,341
	Animist ...	6,202	3,997	1,205	2,742	2,168	584	2,164	1,616	689	806	224	82
	0	87	50	37	87	50	37
	1—5	411	238	173	411	238	173
	5—10	433	257	176	433	257	176
	10—15	332	224	108	322	217	105	8	5	3	2	2	...
	15—20	311	246	65	280	236	44	29	10	19	2	...	2
	20—30	1,119	885	234	575	551	24	522	320	202	22	14	8
	30—40	1,247	1,025	222	392	384	8	788	592	196	67	49	18
	40—50	714	605	109	154	144	10	501	415	86	59	46	13
	50—60	315	274	41	54	52	2	193	171	22	68	51	17
	60 and over	233	193	40	34	29	5	113	102	11	86	62	24
	Hindu ...	47,826	26,366	11,961	24,826	19,218	5,608	20,211	14,848	5,668	2,289	1,604	786
	0	548	247	301	548	247	301
	1—5	3,341	1,733	1,608	3,341	1,733	1,608
	5—10	3,923	2,093	1,830	3,923	2,093	1,830
	10—15	3,361	2,245	1,116	3,344	2,245	1,099	17	...	17
	15—20	3,859	2,065	894	2,900	2,522	378	935	437	498	24	6	18
	20—30	12,461	9,949	2,512	5,631	5,445	186	6,872	4,332	2,240	258	172	86
	30—40	10,486	8,548	1,938	3,142	3,045	97	6,891	5,152	1,739	453	351	102
	40—50	5,534	4,623	911	1,310	1,260	50	3,639	2,993	676	585	400	185
	50—60	2,398	1,885	513	434	398	36	1,411	1,123	288	553	364	189
	60 and over	1,415	1,077	338	253	230	23	746	636	110	416	211	205
	Hindus born in Burma ...	12,029	6,498	5,531	9,964	5,682	4,272	1,868	721	1,187	217	95	122
	0	477	216	261	477	216	261
	1—5	2,781	1,415	1,366	2,781	1,415	1,366
	5—10	3,043	1,567	1,476	3,043	1,567	1,476
	10—15	1,924	1,102	822	1,924	1,102	822
	15—20	1,073	598	475	804	562	242	257	33	234	19	3	9
	20—30	1,546	848	698	651	584	67	849	254	595	46	10	36
	30—40	754	478	276	186	164	22	526	290	236	42	24	18
	40—50	270	175	95	52	43	9	167	108	59	51	24	27
	50—60	99	59	40	17	15	2	49	30	19	33	14	19
	60 and over	62	40	22	19	14	5	10	6	4	33	20	13

IMPERIAL TABLE VII B.—Age, Sex, and Civil Condition by Religion.

DISTRICT RELIGION, AND AGE.		POPULATION.			UNMARRIED.			MARRIED.			WIDOWED.		
		Persons.	Males.	Females.	Persons.	Males.	Females.	Persons.	Males.	Females.	Persons.	Males.	Females.
1		2	3	4	5	6	7	8	9	10	11	12	13
HANTHAWADDY—concluded.	Mahomedan ...	12,811	8,651	3,260	7,120	5,412	1,708	5,083	3,799	1,284	608	340	268
	0	213	98	115	213	98	115
	1—5	801	393	408	801	393	408
	5—10	1,042	551	491	1,042	551	491
	10—15	977	598	379	972	598	374
	15—20	1,306	965	341	1,101	907	194	200	57	143	5	1	4
	20—30	3,744	3,134	610	2,031	1,949	82	1,617	1,134	483	96	51	45
	30—40	2,454	2,066	388	633	611	22	1,695	1,365	330	126	90	36
	40—50	1,240	998	242	200	189	11	911	734	177	129	75	54
	50—60	551	390	161	76	68	8	369	263	106	106	59	47
	60 and over	483	358	125	51	48	3	286	246	40	146	64	82
	Mahomedans born in Burma.	5,184	2,641	2,543	3,414	1,833	1,581	1,501	628	878	269	86	184
	0	205	92	113	205	92	113
	1—5	748	369	379	748	369	379
	5—10	928	477	451	928	477	451
	10—15	759	406	353	754	406	348	5	...	5
	15—20	550	260	290	419	240	179	126	19	107	5	1	4
	20—30	834	384	450	253	182	71	528	189	339	53	13	40
	30—40	506	240	266	58	37	21	405	187	218	43	16	27
	40—50	315	153	162	31	21	10	228	114	114	56	18	38
	50—60	190	78	112	12	5	7	131	57	74	47	16	31
	60 and over	149	82	67	6	4	2	78	57	21	65	21	44
	Christian ...	5,086	3,028	2,058	2,948	1,860	1,088	1,860	1,016	844	278	152	128
	0	105	63	42	105	63	42
	1—5	564	298	266	564	298	266
	5—10	681	349	332	681	349	332
	10—15	495	307	188	494	306	188	1	1
	15—20	442	265	177	372	248	124	61	14	47	9	3	6
	20—30	954	561	393	462	372	90	470	174	296	22	15	7
	30—40	853	554	299	157	138	19	642	378	264	54	38	16
	40—50	522	330	192	71	55	16	393	245	148	58	30	28
	50—60	268	165	103	26	21	5	185	118	67	57	26	31
	60 and over	202	136	66	16	10	6	108	86	22	78	40	38
	Others (all ages) ...	440	348	92	155	117	38	272	219	53	13	12	1
THARRAWADDY.	All Religions ...	492,428	246,281	246,188	264,039	137,478	126,563	191,451	97,289	94,182	36,989	11,616	26,428
	0	13,883	6,936	6,947	13,883	6,936	6,947
	1—5	51,928	25,495	26,433	51,928	25,495	26,433
	5—10	62,705	30,899	31,806	62,705	30,899	31,806
	10—15	59,647	30,402	29,245	59,631	30,402	29,229	16	...	16
	15—20	52,371	25,139	27,232	44,124	23,583	20,541	7,826	1,488	6,338	421	68	353
	20—30	83,866	41,476	42,390	22,388	14,767	8,121	57,120	25,432	31,688	3,858	1,277	2,581
	30—40	65,847	34,399	31,448	4,861	3,074	1,787	55,564	29,365	26,199	5,422	1,960	3,462
	40—50	49,092	24,874	24,218	2,112	1,215	897	39,426	21,304	18,062	7,554	2,295	5,259
	50—60	29,577	14,169	15,408	1,028	577	451	19,932	11,395	8,537	8,617	2,197	6,420
	60 and over	23,513	12,472	11,041	879	528	351	11,567	8,225	3,342	11,067	3,719	7,348
	Buddhist ...	467,558	229,477	238,081	261,744	129,226	122,518	180,643	89,856	90,788	35,171	10,896	24,776
	0	13,330	6,657	6,673	13,330	6,657	6,673
	1—5	50,151	24,572	25,579	50,151	24,572	25,579
	5—10	60,568	29,789	30,779	60,568	29,789	30,779
	10—15	57,673	29,249	28,424	57,660	29,249	28,411	13	...	13
	15—20	50,170	23,748	26,422	42,365	22,371	19,994	7,399	1,317	6,082	406	60	346
	20—30	78,106	37,329	40,771	20,375	12,630	7,745	54,081	23,571	30,510	3,644	1,128	2,516
	30—40	66,883	30,580	36,304	3,825	2,104	1,721	52,004	26,811	25,193	5,954	1,674	3,380
	40—50	46,208	22,714	23,494	1,770	908	862	37,258	19,766	17,492	7,180	2,040	5,140
	50—60	28,094	13,146	14,948	903	476	427	18,956	10,665	8,291	8,235	2,005	6,230
	60 and over	22,381	11,684	10,697	797	470	327	10,932	7,725	3,207	10,652	3,489	7,163

IMPERIAL TABLE VII.B.—Age, Sex, and Civil Condition by Religion.

DISTRICT, RELIGION, AND AGE.	POPULATION.			UNMARRIED.			MARRIED.			WIDOWED.		
	Persons.	Males.	Females.	Persons.	Males.	Females.	Persons.	Males.	Females.	Persons.	Males.	Females.
I	2	3	4	5	6	7	8	9	10	11	12	13
<i>Animist (all ages) ..</i>	2,129	1,600	529	971	729	242	1,082	788	249	126	88	38
<i>Hindu ...</i>	9,179	7,422	1,757	4,118	3,861	752	4,298	3,435	868	778	626	1
0	143	73	70	143	73	70
1—5	418	309	209	418	209	209
5—10	512	267	245	512	267	245
10—15	474	323	151	474	323	151
15—20	675	557	118	480	446	34	187	104	83	8	7	1
20—30	2,606	2,231	375	1,171	1,145	26	1,314	978	336	191	108	83
30—40	2,358	2,039	313	609	603	6	1,532	1,249	283	211	187	24
40—50	1,173	1,043	130	201	196	5	789	692	97	183	155	28
50—60	477	391	86	63	61	2	282	243	39	118	87	45
60 and over	349	289	60	48	38	4	189	169	20	118	83	36
<i>Hindus born in Burma</i>	1,477	805	672	1,189	653	636	251	181	120	87	21	16
0	125	62	63	125	62	63
1—5	330	161	169	330	161	169
5—10	305	186	119	305	186	119
10—15	216	119	97	216	119	97
15—20	106	64	42	78	54	18	38	8	24	8	3	...
20—30	177	102	75	51	43	8	120	53	67	6	6	...
30—40	99	69	30	23	21	2	67	48	25	9	6	3
40—50	31	24	7	2	2	...	21	17	4	8	5	3
50—60	22	15	7	4	4	...	9	9	...	9	2	7
60 and over	6	3	3	1	1	...	2	2	...	3	...	3
<i>Mahomedan ...</i>	5,421	3,786	1,685	2,765	1,935	880	2,349	1,588	761	307	218	94
0	155	73	82	155	73	82
1—5	418	228	190	418	228	190
5—10	520	270	250	520	270	250
10—15	488	253	175	425	253	178	3	...	3
15—20	546	356	190	396	311	85	145	44	101	5	1	4
20—30	1,327	971	356	546	510	36	743	437	306	38	24	14
30—40	1,012	795	217	222	210	12	721	538	189	69	53	16
40—50	523	414	109	58	55	3	410	316	94	55	43	19
50—60	268	199	69	30	20	...	186	145	41	68	34	28
60 and over	224	177	47	5	5	...	141	114	27	78	53	20
<i>Mahomedans born in Burma.</i>	2,594	1,224	1,370	1,632	857	776	862	338	524	100	29	71
0	150	73	77	150	73	77
1—5	391	212	179	391	212	179
5—10	473	244	229	473	244	229
10—15	324	166	158	324	166	158
15—20	278	108	170	177	93	84	97	14	83	4	1	3
20—30	420	170	250	88	54	34	322	180	212	10	6	13
30—40	274	123	151	24	13	11	232	106	126	18	4	14
40—50	136	64	72	4	1	3	117	57	60	15	6	9
50—60	81	38	49	1	1	...	54	26	28	26	5	21
60 and over	58	32	26	40	25	15	18	7	11
<i>Christian ...</i>	8,074	3,970	4,104	4,426	2,208	2,218	3,091	1,578	1,518	657	189	368
0	205	113	92	205	113	92
1—5	772	378	394	772	378	394
5—10	921	455	466	921	455	466
10—15	897	461	436	897	461	436
15—20	854	387	467	781	370	411	72	17	55	1	...	1
20—30	1,440	657	783	642	334	308	750	310	440	48	13	35
30—40	1,116	578	538	107	64	43	950	489	461	59	25	34
40—50	840	413	427	43	16	27	689	361	328	108	36	72
50—60	580	299	281	27	6	21	398	245	153	155	48	107
60 and over	449	229	220	31	11	20	239	151	81	126	67	119
<i>Others (all ages) ...</i>	68	56	12	20	17	8	48	35	8	6	4	1

THARRAWADDY—concluded.

IMPERIAL TABLE VII B.—Age, Sex, and Civil Condition by Religion.

DISTRICT, RELIGION, AND AGE.		POPULATION.			UNMARRIED.			MARRIED.			WIDOWED.		
		Persons.	Males.	Females.	Persons.	Males.	Females.	Persons.	Males.	Females.	Persons.	Males.	Females.
1		2	3	4	5	6	7	8	9	10	11	12	13
PEGU.	All Religions ...	446,620	285,824	210,298	251,311	139,067	112,244	164,242	84,502	79,740	30,067	11,755	18,812
	0	9,888	4,928	4,954	9,888	4,928	4,954
	1—5	47,837	23,513	24,324	47,837	23,513	24,324
	5—10	56,326	27,901	28,425	56,326	27,901	28,425
	10—15	52,611	27,679	24,932	52,605	27,665	24,900	45	14	31	1	...	1
	15—20	44,237	21,768	22,469	37,017	20,432	16,585	6,821	1,246	5,575	399	90	309
	20—30	80,274	42,116	38,158	30,645	21,696	8,949	46,534	19,201	27,333	3,095	1,219	1,876
	30—40	64,402	37,167	27,235	10,019	7,807	2,212	49,623	27,043	22,580	4,760	2,317	2,443
	40—50	43,224	24,422	18,802	3,819	2,893	926	33,249	19,038	14,211	6,156	2,491	3,665
	50—60	25,587	13,763	11,824	1,830	1,302	528	17,156	10,236	6,920	6,601	2,225	4,376
	60 and over	21,240	12,067	9,173	1,371	930	441	10,814	7,724	3,090	9,055	3,413	5,642
	Buddhist ...	378,387	191,185	187,162	213,409	112,687	100,722	139,644	69,716	69,928	25,284	8,782	16,602
	0	8,839	4,413	4,426	8,839	4,413	4,426
	1—5	41,557	20,365	21,192	41,557	20,365	21,192
	5—10	49,400	24,304	25,096	49,400	24,304	25,096
	10—15	47,023	24,293	22,730	47,001	24,291	22,710	21	2	19	1	...	1
	15—20	39,006	18,445	20,561	33,030	17,547	15,483	5,649	853	4,796	307	45	282
	20—30	65,379	31,875	33,504	23,317	15,117	8,200	39,538	15,967	23,571	2,524	791	1,733
	30—40	50,731	27,053	23,678	5,730	3,786	1,944	41,362	21,777	19,585	3,639	1,490	2,149
	40—50	36,117	19,164	16,953	2,256	1,453	803	28,740	15,873	12,867	5,121	1,838	3,283
	50—60	21,921	11,160	10,761	1,230	760	470	14,933	8,044	6,889	5,758	1,756	4,002
	60 and over	18,364	10,113	8,251	1,049	651	398	9,401	6,600	2,801	7,914	2,862	5,052
	Animist ...	6,707	4,688	2,174	2,689	2,629	1,110	2,604	1,706	898	464	298	166
	0	125	69	56	125	69	56
	1—5	606	322	284	606	322	284
	5—10	684	372	312	684	372	312
	10—15	590	348	242	589	347	242	1	1
	15—20	501	320	181	426	306	120	74	13	61	1	1	...
	20—30	1,245	851	394	602	544	58	594	271	323	49	36	13
	30—40	1,396	1,061	335	376	359	17	918	628	290	102	74	28
	40—50	839	656	183	139	129	10	582	446	136	118	81	37
	50—60	437	322	115	60	57	3	277	207	70	100	58	42
	60 and over	284	212	72	32	24	8	158	140	18	94	48	46
	Hindu ...	40,856	27,654	18,802	22,888	16,681	6,807	14,922	8,924	5,998	8,046	2,049	997
	0	528	256	272	528	256	272
	1—5	3,881	1,973	1,908	3,881	1,973	1,908
	5—10	4,212	2,219	1,993	4,212	2,219	1,993
	10—15	3,937	1,913	1,124	3,920	1,903	1,117	17	10	7
	15—20	2,801	1,093	898	1,944	1,559	385	789	300	489	68	44	24
	20—30	9,218	6,452	2,766	4,474	4,130	344	4,352	2,005	2,347	392	317	75
	30—40	8,814	6,655	2,159	3,055	2,893	162	4,998	3,168	1,830	761	594	167
	40—50	4,426	3,348	1,078	1,239	1,067	72	2,626	1,835	791	661	446	215
	50—60	2,186	1,627	559	418	384	34	1,280	943	337	488	300	188
	60 and over	1,753	1,208	545	217	197	20	860	663	197	676	348	328
	Hindus born in Burma ...	18,488	7,442	6,041	11,116	6,801	4,816	2,116	1,016	1,100	262	126	126
	0	476	227	249	476	227	249
	1—5	3,381	1,698	1,683	3,381	1,698	1,683
	5—10	3,392	1,752	1,640	3,392	1,752	1,640
	10—15	1,962	1,124	838	1,962	1,124	838
	15—20	1,085	628	457	803	552	251	276	76	200	6	...	6
	20—30	1,553	917	636	696	579	117	804	311	493	53	27	26
	30—40	1,020	666	354	274	246	28	662	374	288	84	46	38
	40—50	333	240	93	84	78	6	213	141	72	36	21	15
	50—60	164	114	50	32	29	3	97	65	32	35	20	15
	60 and over	117	76	41	16	16	...	63	48	15	38	12	26
	Mahomedan ...	9,745	6,996	2,749	5,804	4,355	1,449	3,435	2,286	1,150	508	356	150
	0	143	68	75	143	68	75
	1—5	772	356	416	772	356	416
	5—10	864	447	417	864	447	417
	10—15	821	520	301	821	520	301
	15—20	894	618	276	686	557	129	208	61	147
	20—30	2,621	2,057	564	1,500	1,430	70	1,052	580	472	69	47	22
	30—40	1,952	1,577	375	663	640	23	1,168	843	325	121	94	27
	40—50	897	728	169	203	195	8	582	450	132	112	83	29
	50—60	430	340	90	95	89	6	254	199	55	81	52	29
	60 and over	351	285	66	57	53	4	171	152	19	123	80	43

IMPERIAL TABLE VII B.—Age, Sex, and Civil Condition by Religion.

DISTRICT, RELIGION, AND AGE.		POPULATION.			UNMARRIED.			MARRIED.			WIDOWED.		
		Persons.	Males.	Females.	Persons.	Males.	Females.	Persons.	Males.	Females.	Persons.	Males.	Females.
1		2	3	4	5	6	7	8	9	10	11	12	13
PEGU—continued.	Mahomedans born in Burma.	4,002	1,959	2,043	2,722	1,471	1,251	1,188	452	711	117	88	81
	0	140	66	74	140	66	74
	1—5	689	310	379	689	310	379
	5—10	737	377	360	737	377	360
	10—15	558	298	260	558	298	260
	15—20	418	198	220	485	181	104	133	17	116
	20—30	647	279	368	203	150	53	484	123	301	80	6	14
	30—40	435	219	216	71	57	14	343	156	187	81	6	15
	40—50	213	112	101	21	17	4	166	89	77	86	6	20
	50—60	102	63	39	12	9	3	68	47	21	22	7	15
	60 and over	63	37	26	6	6	...	29	20	9	28	11	17
	Christian ...	9,781	4,919	4,872	5,487	2,884	2,603	3,566	1,822	1,744	758	288	495
	0	240	117	123	240	117	123
	1—5	1,005	489	516	1,005	489	516
	5—10	1,153	549	604	1,153	549	604
	10—15	1,189	599	530	1,183	598	505	6	1	5
	15—20	1,020	475	545	922	458	464	95	17	78	3	...	3
	20—30	1,776	856	920	732	456	276	983	372	611	61	28	33
	30—40	1,163	780	683	178	112	66	1,148	603	545	137	65	70
	40—50	920	504	416	73	40	33	707	421	283	140	40	100
	50—60	605	307	298	26	11	15	408	239	169	171	57	114
	60 and over	480	243	237	15	4	11	219	166	53	246	73	173
	Others (all ages) ...	184	137	47	104	81	23	71	49	22	9	7	2
PRIME.	All Religions ...	871,676	182,803	188,772	195,216	99,584	95,632	141,896	72,242	69,154	34,968	10,977	23,986
	0	9,634	4,776	4,858	9,634	4,776	4,858
	1—5	35,282	17,097	18,185	35,282	17,097	18,185
	5—10	44,462	22,155	22,307	44,462	22,155	22,307
	10—15	43,350	21,902	21,448	43,339	21,902	21,437	10	...	10	1	...	1
	15—20	40,587	19,403	21,184	34,124	18,142	15,982	6,122	1,189	4,933	341	72	269
	20—30	66,116	32,095	34,021	19,612	10,909	8,703	42,726	19,931	22,795	3,778	1,855	2,523
	30—40	51,622	25,971	25,651	4,505	2,475	2,030	41,725	21,702	20,023	5,392	1,794	3,598
	40—50	37,350	18,578	18,772	2,213	1,017	1,196	27,835	15,386	12,449	7,302	2,175	5,127
	50—60	24,096	11,418	12,678	1,177	620	557	15,207	8,655	6,552	8,312	2,143	6,169
	60 and over	18,476	9,408	9,068	868	491	377	7,771	5,379	2,392	9,837	3,538	6,299
	Buddhist ...	856,288	172,827	183,956	187,927	94,590	93,837	134,506	67,419	67,086	33,851	10,818	23,628
	0	9,388	4,663	4,725	9,388	4,663	4,725
	1—5	34,230	16,586	17,644	34,230	16,586	17,644
	5—10	43,153	21,460	21,693	43,153	21,460	21,693
	10—15	42,301	21,252	21,049	42,296	21,252	21,044	4	...	4	1	...	1
	15—20	39,346	18,640	20,706	33,164	17,422	15,682	5,850	1,091	4,759	332	67	265
	20—30	62,149	29,177	32,972	17,994	9,487	8,507	40,544	18,550	21,994	3,611	1,140	2,471
	30—40	48,403	23,473	24,930	3,799	1,899	1,900	39,454	20,025	19,429	5,150	1,619	3,531
	40—50	35,594	17,272	18,322	1,997	833	1,164	26,500	14,415	12,145	7,037	2,024	5,013
	50—60	23,824	10,800	13,024	1,084	512	572	14,612	8,202	6,410	8,123	2,056	6,072
	60 and over	17,895	9,004	8,891	822	456	366	7,481	5,136	2,345	9,592	3,419	6,180
	Animist ...	4,274	2,649	1,625	2,012	1,268	746	1,938	1,216	722	324	167	167
	0	60	24	36	60	24	36
	1—5	345	160	185	345	160	185
	5—10	431	243	188	431	243	188
	10—15	319	180	139	316	180	136	3	...	3
	15—20	381	176	145	253	153	100	65	23	42	3	...	3
	20—30	918	583	335	354	200	64	532	277	255	32	16	16
	30—40	849	609	240	160	141	19	633	430	203	56	38	18
	40—50	549	371	178	58	47	11	410	279	131	81	45	36
	50—60	278	172	106	24	21	3	184	120	64	70	31	39
	60 and over	204	131	73	11	7	4	111	87	24	82	37	45
	Hindu ...	5,509	4,427	1,082	2,397	1,976	421	2,740	2,155	585	372	298	76
	0	79	28	51	79	28	51
	1—5	237	114	123	237	114	123
	5—10	302	171	131	302	171	131
	10—15	239	180	59	236	180	56	3	...	3
	15—20	393	315	78	238	266	22	101	45	56	4	4	...
	20—30	1,751	1,471	280	747	721	26	939	693	246	65	57	8
	30—40	1,439	1,230	209	351	348	3	976	791	185	112	91	21
	40—50	646	557	89	99	94	5	459	397	62	88	66	22
	50—60	295	246	49	39	36	3	201	174	27	55	36	19
	60 and over	128	115	13	19	18	1	61	55	6	48	42	6

IMPERIAL TABLE VII B.—Age, Sex, and Civil Condition by Religion.

DISTRICT, RELIGION, AND AGE.		POPULATION.			UNMARRIED.			MARRIED.			WIDOWED.		
		Persons.	Males.	Females.	Persons.	Males.	Females.	Persons.	Males.	Females.	Persons.	Males.	Females.
1		2	3	4	5	6	7	8	9	10	11	12	13
PRIME—continued.	Hindus born in Burma	774	429	345	575	314	261	171	98	78	28	17	11
	0	59	30	29	59	30	29
	1—5	165	74	91	165	74	91
	5—10	155	77	78	155	77	78
	10—15	87	53	34	87	53	34
	15—20	62	39	23	49	36	13	12	8	10	1	1	...
	20—30	102	65	37	39	35	4	61	28	33	9	9	...
	30—40	71	51	20	13	13	...	51	36	15	7	8	5
	40—50	38	27	11	4	3	1	27	19	8	7	5	6
	50—60	22	13	9	1	1	...	13	8	5	8	4	4
	60 and over	13	10	3	3	2	1	7	5	9	3	3	...
	Mahomedan	4,174	2,687	1,487	2,191	1,392	799	1,663	1,187	628	320	168	102
	0	91	52	39	91	52	39
	1—5	349	184	165	349	184	165
	5—10	432	211	221	432	211	221
	10—15	360	222	138	360	222	138
	15—20	393	208	185	301	182	119	90	25	65	8	1	1
	20—30	1,025	728	297	411	342	69	556	347	209	58	39	19
	30—40	719	531	188	159	135	24	496	357	139	64	39	25
	40—50	405	277	128	49	37	12	282	209	73	74	31	43
	50—60	213	149	64	23	17	6	146	118	28	44	14	30
	60 and over	187	125	62	16	10	6	93	81	12	78	34	44
	Mahomedans born in Burma.	2,464	1,158	1,306	1,538	788	752	741	325	416	186	47	138
	0	87	48	39	87	48	39
	1—5	333	172	161	333	172	161
	5—10	398	189	209	398	189	209
	10—15	297	172	125	297	172	125
	15—20	290	122	168	225	111	114	65	11	54
	20—30	410	172	238	121	63	60	260	101	159	27	8	19
	30—40	275	124	151	36	16	20	205	95	110	34	13	21
	40—50	185	75	110	19	7	12	118	58	60	48	10	38
	50—60	102	46	56	12	6	6	61	38	23	29	8	27
	60 and over	87	38	49	8	2	6	32	22	10	47	14	33
	Christian (all ages)	1,246	657	589	652	336	316	502	287	216	92	34	58
	Others (all ages)	89	58	31	37	24	13	48	28	20	4	4	...
BASEIN.	All Religions	489,478	252,947	236,526	268,353	142,822	125,521	187,277	97,683	89,714	33,843	12,552	21,291
	0	9,752	4,813	4,939	9,752	4,813	4,939
	1—5	50,338	24,579	25,759	50,338	24,579	25,759
	5—10	60,947	30,210	30,737	60,947	30,210	30,737
	10—15	59,333	30,787	28,546	59,377	30,777	28,500	56	10	46
	15—20	51,067	24,837	26,230	44,042	23,399	20,643	6,603	1,367	5,235	423	71	352
	20—30	89,989	46,312	43,677	30,960	20,426	10,534	55,176	24,288	30,888	3,253	1,598	2,255
	30—40	68,720	38,399	30,321	7,565	5,213	2,352	55,787	30,743	25,044	5,368	2,443	2,995
	40—50	47,843	26,095	21,748	2,912	1,935	977	38,178	21,577	16,601	6,753	2,583	4,170
	50—60	29,264	14,889	14,375	1,522	845	677	20,194	11,699	8,495	7,548	2,345	5,203
	60 and over	22,220	12,026	10,194	1,038	635	403	11,284	7,879	3,405	9,898	3,519	6,386
	Buddhist	428,546	213,811	214,735	235,153	121,435	118,718	163,576	82,130	81,446	29,817	10,246	19,571
	0	8,740	4,274	4,466	8,740	4,274	4,466
	1—5	45,568	22,174	23,394	45,568	22,174	23,394
	5—10	55,422	27,420	28,002	55,422	27,420	28,002
	10—15	53,626	27,633	25,993	53,580	27,633	25,947	46	...	46
	15—20	45,464	21,640	23,824	39,147	20,432	18,715	5,937	1,156	4,781	380	52	328
	20—30	75,596	36,181	39,415	23,680	14,288	9,392	48,578	20,663	27,915	3,338	1,230	2,108
	30—40	57,121	29,792	27,329	4,989	2,940	2,049	47,680	25,071	22,609	4,452	1,781	2,671
	40—50	41,316	21,537	19,779	2,037	1,194	843	33,411	18,257	15,154	5,868	2,026	3,782
	50—60	25,802	12,644	13,158	1,161	595	566	17,847	10,052	7,795	6,792	1,997	4,797
	60 and over	19,891	10,516	9,375	829	485	344	10,077	6,931	3,146	8,925	3,100	5,825

IMPERIAL TABLE VII B.—Age, Sex, and Civil Condition by Religion.

DISTRICT, RELIGION, AND AGE.		POPULATION.			UNMARRIED.			MARRIED.			WIDOWED.		
		Persons.	Males.	Females.	Persons.	Males.	Females.	Persons.	Males.	Females.	Persons.	Males.	Females.
1		2	3	4	5	6	7	8	9	10	11	12	13
BASEIN—continued.	<i>Animlet (all ages)</i> ...	3,856	2,696	660	1,625	1,251	274	1,680	1,301	329	201	144	57
	<i>Hindu</i> ...	14,947	13,151	1,796	7,017	6,322	695	6,811	6,812	999	1,119	1,017	102
	0	94	51	43	94	51	43
	1—5	397	232	165	397	232	165
	5—10	450	250	200	450	250	200
	10—15	620	501	119	620	501	119
	15—20	1,078	934	144	855	800	55	208	121	87	15	13	2
	20—30	5,071	4,553	518	2,608	2,542	66	2,235	1,797	438	228	214	14
	30—40	4,201	3,858	343	1,341	1,319	22	2,482	2,181	301	378	358	20
	40—50	1,935	1,767	168	450	435	15	1,228	1,099	129	257	233	21
	50—60	763	700	63	135	126	9	485	455	30	143	119	24
	60 and over	338	305	33	67	66	1	173	159	14	98	80	18
	<i>Hindus born in Burma.</i>	1,894	805	589	1,072	632	440	291	155	136	81	18	18
	0	78	45	33	78	45	33
	1—5	297	164	133	297	164	133
	5—10	308	161	147	308	161	147
	10—15	163	98	65	163	98	65
	15—20	114	55	59	78	48	30	34	7	27	2	...	2
	20—30	242	151	91	113	83	30	126	65	61	3	3	...
	30—40	104	72	32	22	22	...	73	44	29	9	6	3
	40—50	52	35	17	7	6	1	38	25	13	7	4	3
	50—60	20	14	6	2	1	1	15	12	3	3	2	2
	60 and over	16	10	6	4	4	...	5	2	3	7	4	3
	<i>Mahomedan</i> ...	9,994	7,082	2,912	5,325	3,821	1,514	3,999	2,835	1,164	660	426	234
	0	159	91	65	159	91	65
	1—5	705	356	349	705	356	349
	5—10	679	374	305	679	374	305
	10—15	832	427	405	822	417	405	10	10
	15—20	864	544	320	675	500	175	172	40	132	17	4	13
	20—30	2,894	2,242	652	1,446	1,324	122	1,339	836	503	109	82	27
	30—40	2,101	1,686	415	524	475	49	1,413	1,087	326	164	124	40
	40—50	920	733	187	179	162	17	621	498	123	120	73	47
	50—60	457	343	114	64	56	8	276	220	56	117	67	50
	60 and over	383	283	100	82	63	19	168	144	24	133	76	57
	<i>Mahomedans born in Burma.</i>	5,898	2,701	2,692	3,232	1,776	1,457	1,886	808	1,028	325	118	207
	0	154	91	63	154	91	63
	1—5	687	346	341	687	346	341
	5—10	643	349	294	643	349	294
	10—15	725	333	392	721	329	392	4	4
	15—20	522	225	297	383	215	168	128	10	118	11	...	11
	20—30	1,070	488	582	362	251	111	663	217	446	45	20	25
	30—40	798	428	370	149	103	46	585	298	287	64	27	37
	40—50	380	219	161	57	42	15	261	155	106	62	22	40
	50—60	223	116	107	26	18	8	126	74	52	71	24	47
	60 and over	191	106	85	50	31	19	69	50	19	72	25	47
	<i>Christians</i>	32,630	16,207	16,423	19,328	10,003	9,320	11,261	6,485	6,776	2,046	719	1,327
	0	713	361	352	713	361	352
	1—5	3,474	1,693	1,781	3,474	1,693	1,781
	5—10	4,170	2,017	2,153	4,170	2,017	2,153
	10—15	4,057	2,087	1,970	4,057	2,087	1,970
	15—20	3,405	1,574	1,831	3,200	1,528	1,672	255	44	211	10	2	8
	20—30	5,754	2,808	2,946	2,894	1,958	936	2,694	786	1,908	166	64	102
	30—40	4,324	2,231	2,093	461	237	224	3,535	1,850	1,685	328	144	184
	40—50	3,143	1,584	1,559	172	72	100	2,521	1,363	1,158	450	149	301
	50—60	2,040	1,026	1,014	128	35	93	1,455	857	598	457	134	323
	60 and over	1,490	826	664	54	15	39	801	585	216	635	226	409
HENZADA.	<i>All Religions</i> ...	550,920	278,439	277,481	313,277	161,259	152,018	199,275	99,427	99,848	38,368	12,753	25,615
	0	11,010	5,380	5,630	11,010	5,380	5,630
	1—5	58,344	28,534	29,810	58,344	28,534	29,810
	5—10	70,472	34,750	35,722	70,471	34,750	35,721
	10—15	67,375	34,822	32,553	67,238	34,817	32,421	135	5	130	2	...	2
	15—20	58,362	27,758	30,604	51,542	26,301	25,241	6,400	1,341	5,059	420	116	304
	20—30	95,621	45,279	50,342	36,300	20,822	15,478	55,721	23,304	32,417	3,600	1,153	2,447
	30—40	73,238	37,932	35,306	9,037	5,285	3,752	58,799	30,658	28,141	5,402	1,989	3,413
	40—50	54,365	27,632	26,733	4,473	2,605	1,868	42,187	22,390	19,797	7,705	2,577	5,128
	50—60	34,899	17,065	17,834	2,778	1,491	1,287	23,153	12,954	10,199	8,968	2,620	6,248
	60 and over	27,234	14,287	12,947	2,084	1,214	870	12,879	8,775	4,104	12,271	4,298	7,973

IMPERIAL TABLE VIIb.—Age, Sex, and Civil Condition by Religion.

DISTRICT, RELIGION, AND AGE.		POPULATION.			UNMARRIED.			MARRIED			WIDOWED.		
		Persons.	Males.	Females.	Persons.	Males.	Females.	Persons.	Males.	Females.	Persons.	Males.	Females.
1		2	3	4	5	6	7	8	9	10	11	12	13
HENZADA—continued.	Buddhist ...	625,231	267,027	268,204	299,188	152,454	146,734	189,063	92,501	96,562	36,980	12,072	24,908
	0	10,509	5,119	5,390	10,509	5,119	5,390
	1—5	56,222	27,435	28,787	56,222	27,435	28,787
	5—10	67,952	33,421	34,531	67,952	33,421	34,531
	10—15	64,998	33,486	31,512	64,865	33,484	31,381	131	2	129	2	...	2
	15—20	55,995	26,381	29,614	49,500	25,039	24,461	6,082	1,226	4,856	413	116	297
	20—30	89,965	41,376	48,589	33,436	18,617	14,819	53,071	21,682	31,389	3,458	1,077	2,381
	30—40	68,520	34,491	34,029	8,028	4,456	3,572	55,338	28,209	27,129	5,154	1,826	3,328
	40—50	51,549	25,625	25,924	4,088	2,355	1,733	40,067	20,851	19,216	7,394	2,419	4,975
	50—60	33,377	16,085	17,292	2,623	1,391	1,232	22,069	12,192	9,877	8,685	2,502	6,183
	60 and over	26,144	13,608	12,536	1,965	1,137	828	12,305	8,339	3,966	11,874	4,132	7,742
	Animist (all ages)	1,970	1,632	888	826	688	187	1,053	883	170	92	61	31
	Hindu ...	6,708	6,712	991	3,268	2,826	442	3,114	2,649	465	321	287	84
	0	80	44	36	80	44	36
	1—5	275	165	110	275	165	110
	5—10	315	182	133	315	182	133
	10—15	368	289	79	368	289	79
	15—20	540	458	82	437	401	36	103	57	46
	20—30	2,105	1,862	243	1,091	1,069	22	966	756	210	48	37	11
	30—40	1,641	1,484	157	445	434	11	1,118	986	132	78	64	14
	40—50	863	776	87	178	170	8	594	543	51	91	63	28
	50—60	336	296	40	50	46	4	234	216	18	52	34	18
	60 and over	180	156	24	29	26	3	99	91	8	52	39	13
	Hindus born in Burma	1,023	622	401	727	446	281	253	158	95	43	18	25
	0	58	30	28	58	30	28
	1—5	203	120	83	203	120	83
	5—10	176	94	82	176	94	82
	10—15	104	61	43	104	61	43
	15—20	81	44	37	65	40	25	16	4	12
	20—30	147	88	59	58	48	10	85	39	46	4	1	3
	30—40	128	100	28	38	35	3	82	58	24	8	7	1
	40—50	70	47	23	15	10	5	40	31	9	15	6	9
	50—60	31	20	11	5	3	2	18	15	3	8	2	6
	60 and over	25	18	7	5	5	...	12	11	1	8	2	6
	Mahomedan ...	5,211	3,823	1,888	2,819	1,798	1,028	2,097	1,878	724	295	154	141
	0	105	55	50	105	55	50
	1—5	521	276	245	521	276	245
	5—10	594	304	290	594	304	290
	10—15	498	263	235	498	263	235
	15—20	451	264	187	346	237	109	101	27	74	4	...	4
	20—30	1,167	791	376	449	405	44	676	366	310	42	20	22
	30—40	909	681	228	185	163	22	669	478	191	42	40	22
	40—50	493	358	135	58	51	7	364	272	92	55	35	15
	50—60	226	159	67	23	22	7	154	118	36	43	19	24
	60 and over	247	172	75	34	20	14	133	112	21	80	40	40
	Mahomedans born in Burma.	3,056	1,441	1,614	1,971	1,019	952	919	877	542	185	45	120
	0	102	54	48	102	54	48
	1—5	486	254	232	486	254	232
	5—10	539	265	274	539	265	274
	10—15	416	199	217	416	199	217
	15—20	295	132	163	223	122	101	68	10	58	4	...	4
	20—30	502	204	298	124	80	44	348	116	232	30	8	22
	30—40	333	167	166	45	27	18	266	129	137	22	11	11
	40—50	191	80	111	12	9	3	135	60	75	44	11	33
	50—60	92	43	49	7	2	5	57	34	23	28	7	21
	60 and over	99	43	56	17	7	10	45	28	17	37	8	29

IMPERIAL TABLE VIIb.—Age, Sex, and Civil Condition by Religion.

DISTRICT. RELIGION, AND AGE.		POPULATION.			UNMARRIED.			MARRIED.			WIDOWED.		
		Persons.	Males.	Females.	Persons.	Males.	Females.	Persons.	Males.	Females.	Persons.	Males.	Females.
1		2	3	4	5	6	7	8	9	10	11	12	13
HENZADA—continued.	Christian ...	11,742	6,711	6,081	7,147	3,480	3,667	3,917	2,008	1,914	678	228	460
	0	285	145	140	285	145	140
	1—5	1,216	587	629	1,216	587	629
	5—10	1,482	760	722	1,482	760	722
	10—15	1,408	708	700	1,405	705	700	3	3
	15—20	1,246	552	694	1,159	535	624	84	17	67	3	...	3
	20—30	1,969	896	1,073	1,150	562	588	776	322	454	43	12	31
	30—40	1,633	825	808	259	117	142	1,282	662	620	92	46	46
	40—50	1,111	565	546	99	41	58	882	478	404	130	46	84
	50—60	821	398	423	57	15	42	596	332	264	168	51	117
	60 and over	571	275	296	35	13	22	294	189	105	242	73	169
	Others (all ages) ...	68	84	29	80	16	16	31	18	18	2	1	1
MYAUNGMYA.	All Religions ...	370,551	198,757	178,794	208,480	114,948	93,534	139,778	72,894	66,879	22,298	8,917	13,881
	0	7,263	3,563	3,700	7,263	3,563	3,700
	1—5	40,159	19,687	20,472	40,159	19,687	20,472
	5—10	47,067	23,479	23,588	47,067	23,479	23,588
	10—15	44,387	23,390	20,997	44,346	23,376	20,970	34	9	25	7	5	2
	15—20	39,021	19,499	19,522	32,400	18,152	14,248	6,335	1,250	5,085	286	77	209
	20—30	67,373	36,165	31,208	24,735	17,569	7,166	40,486	17,717	22,769	2,152	879	1,273
	30—40	51,442	29,949	21,493	7,083	5,529	1,554	40,951	22,760	18,191	3,408	1,660	1,748
	40—50	35,771	19,991	15,780	3,071	2,025	1,046	28,193	16,026	12,167	4,507	1,940	2,567
	50—60	21,266	11,422	9,844	1,351	920	431	14,942	8,836	6,106	4,973	1,666	3,307
	60 and over	16,802	9,632	7,170	1,005	646	359	8,832	6,296	2,536	6,965	2,690	4,275
	Buddhist ...	324,816	166,260	159,055	181,659	98,176	86,484	122,748	61,586	61,167	19,918	7,499	12,414
	0	6,614	3,256	3,358	6,614	3,256	3,358
	1—5	36,473	17,886	18,587	36,473	17,886	18,587
	5—10	42,922	21,353	21,569	42,922	21,353	21,569
	10—15	40,132	20,916	19,216	40,104	20,910	19,194	25	4	21	3	2	1
	15—20	34,515	16,490	18,025	28,526	15,389	13,137	5,743	1,046	4,697	246	55	191
	20—30	55,665	27,335	28,330	18,436	11,923	6,513	35,377	14,739	20,638	1,852	673	1,179
	30—40	42,578	22,992	19,586	4,480	3,065	1,415	35,212	18,658	16,554	2,886	1,269	1,617
	40—50	31,227	16,615	14,612	2,218	1,234	984	25,005	13,762	11,243	4,004	1,619	2,385
	50—60	19,029	9,903	9,126	1,036	647	389	13,430	7,782	5,648	4,503	1,474	3,089
	60 and over	15,160	8,514	6,646	850	512	333	7,951	5,595	2,356	6,359	2,407	3,952
	Animist ...	4,027	2,292	785	1,934	1,568	366	1,830	1,502	828	268	222	4
	0	41	18	23	41	18	23
	1—5	243	144	99	243	144	99
	5—10	222	165	117	222	165	117
	10—15	216	144	72	216	144	72
	15—20	224	123	41	182	162	20	38	17	21	4	4	...
	20—30	883	732	151	454	438	16	392	262	130	37	32	5
	30—40	1,106	991	115	339	332	7	704	600	104	63	59	4
	40—50	618	560	58	117	112	5	437	390	47	64	58	6
	50—60	268	232	36	44	38	6	172	152	20	52	42	10
	60 and over	146	123	23	16	15	1	87	81	6	43	27	16
	Hindu ...	9,538	8,544	989	6,618	6,171	445	3,471	2,970	601	446	403	43
	0	35	12	23	35	12	23
	1—5	281	144	137	281	144	137
	5—10	225	123	102	225	123	102
	10—15	560	483	86	560	475	85	6	5	1	3	3	...
	15—20	942	830	112	774	734	40	152	81	71	16	15	1
	20—30	3,440	3,205	235	2,227	2,191	36	1,120	928	192	93	86	7
	30—40	2,509	2,332	177	1,034	1,019	15	1,330	1,177	153	145	126	9
	40—50	988	924	64	338	335	3	554	503	51	96	86	10
	50—60	349	309	40	102	98	4	203	177	26	44	34	10
	60 and over	195	182	13	40	40	...	106	99	7	49	43	6
	Hindus born in Burma	868	484	379	664	401	263	179	72	107	20	11	9
	0	22	...	22	22	...	22
	1—5	194	93	101	194	93	101
	5—10	96	25	71	96	25	71
	10—15	185	134	51	184	134	50	1	...	1
	15—20	66	33	33	39	30	9	26	3	23	1	...	1
	20—30	144	99	45	79	73	6	62	25	37	3	1	2
	30—40	85	53	32	27	25	2	52	25	27	6	3	3
	40—50	43	27	16	15	14	1	22	9	13	6	4	2
	50—60	17	10	7	6	5	1	10	4	6	1	1	...
	60 and over	11	10	1	2	2	...	6	6	...	3	2	1

IMPERIAL TABLE VII.B.—Age, Sex, and Civil Condition by Religion.

DISTRICT, RELIGION, AND AGE.		POPULATION.			UNMARRIED.			MARRIED.			WIDOWED.		
		Persons.	Males.	Females.	Persons.	Males.	Females.	Persons.	Males.	Females.	Persons.	Males.	Females.
1	2	3	4	5	6	7	8	9	10	11	12	13	
MYAUNGMYA—concluded.	Mahomedan ...	11,451	8,890	2,481	7,021	5,714	1,807	3,984	2,958	1,081	448	328	128
	0	117	57	60	117	57	60
	1—5	729	367	362	729	367	362
	5—10	798	436	362	798	436	362
	10—15	808	507	301	804	507	297	3
	15—20	1,202	924	278	994	858	136	199	63	136	9	3	6
	20—30	3,635	3,123	512	2,226	2,174	52	1,330	894	436	79	55	24
	30—40	2,447	2,120	327	926	903	23	1,391	1,108	283	130	109	61
	40—50	1,005	858	147	267	262	5	641	524	117	97	72	25
	50—60	431	360	71	111	105	6	267	221	46	53	34	19
	60 and over	279	238	41	49	45	4	153	143	10	77	50	27
	Mahomedans born in Burma. 0	4,021	1,883	2,168	2,669	1,460	1,219	1,210	874	886	142	89	108
	1—5	102	51	51	102	51	51
	5—10	677	327	350	677	327	350
	10—15	726	384	342	726	384	342
	15—20	565	280	285	565	280	285
	20—30	437	187	250	302	176	126	130	11	119	5	...	5
	30—40	690	285	405	197	158	39	467	191	346	26	6	20
	40—50	456	195	261	64	50	14	362	133	229	30	12	18
	50—60	207	86	121	18	14	4	161	64	97	28	8	20
	60 and over	104	45	59	12	7	5	70	32	38	22	6	16
	0	57	23	34	6	3	3	20	13	7	31	7	24
	Christian ...	21,198	10,845	10,553	12,240	6,808	5,932	7,782	8,871	8,861	1,228	468	760
	0	456	220	236	456	220	236
	1—5	2,431	1,144	1,287	2,431	1,144	1,287
	5—10	2,840	1,402	1,438	2,840	1,402	1,438
	10—15	2,662	1,340	1,322	2,662	1,340	1,322
	15—20	2,136	1,050	1,086	1,922	1,007	915	203	43	160	11	...	11
	20—30	3,743	1,763	1,980	1,390	841	549	2,262	889	1,373	91	33	58
	30—40	2,793	1,506	1,287	300	206	94	2,310	1,214	1,096	183	86	97
	40—50	1,929	1,030	899	131	82	49	1,554	845	709	244	103	141
	50—60	1,186	615	571	58	32	26	868	502	366	260	81	179
	60 and over	1,022	575	447	50	34	16	535	378	157	437	163	274
	Others (all ages) ...	27	26	1	10	10	...	12	12	1	4	4	...
MA-UBIN.	All Religions ...	380,106	168,518	161,588	191,541	100,286	61,256	116,211	60,084	56,127	22,854	8,148	14,217
	0	7,854	3,814	4,040	7,854	3,814	4,040
	1—5	35,473	17,504	17,969	35,473	17,504	17,969
	5—10	42,384	21,315	21,069	42,384	21,315	21,069
	10—15	39,046	20,550	19,396	39,046	20,544	19,354
	15—20	34,026	16,306	17,720	29,728	15,438	14,290	47	6	41	1	...	1
	20—30	57,169	28,337	28,832	23,182	14,095	9,087	31,765	13,511	18,254	2,222	731	1,491
	30—40	43,618	23,495	20,123	6,470	4,161	2,309	33,991	18,050	15,941	3,157	1,284	1,873
	40—50	31,803	17,172	14,631	3,808	1,773	2,035	23,720	13,715	10,005	4,275	1,684	2,591
	50—60	19,455	9,806	9,649	1,504	921	583	13,222	7,383	5,839	4,729	1,502	3,227
	60 and over	18,378	10,214	8,164	1,240	721	519	9,458	6,600	2,858	7,680	2,893	4,787
	Buddhist ...	302,862	150,418	152,448	176,080	89,905	66,175	106,084	58,276	52,759	20,748	7,288	18,515
	0	7,395	3,564	3,831	7,395	3,564	3,831
	1—5	33,278	16,391	16,887	33,278	16,391	16,887
	5—10	39,896	20,033	19,863	39,896	20,033	19,863
	10—15	37,454	19,083	18,371	37,408	19,077	18,331
	15—20	31,396	14,670	16,726	27,450	13,916	13,534	45	6	39	1	...	1
	20—30	50,860	23,736	27,124	19,878	11,355	8,523	3,675	707	2,968	271	47	224
	30—40	38,687	19,792	18,895	5,084	2,918	2,166	28,975	11,794	17,181	2,007	587	1,420
	40—50	28,902	15,053	13,849	3,283	1,394	1,989	30,779	15,815	14,961	2,824	1,059	1,765
	50—60	17,932	8,773	9,159	1,306	754	552	21,659	12,273	9,386	3,960	1,486	2,474
	60 and over	17,062	9,318	7,744	1,102	603	499	12,169	6,649	5,520	4,457	1,370	3,087
	Animist ...	1,786	1,244	492	921	667	264	728	528	195	92	59	83
	Hindu ...	6,882	5,954	879	8,882	8,426	407	2,589	2,177	412	412	852	60
	0	62	30	32	62	30	32
	1—5	210	98	112	210	98	112
	5—10	281	166	115	281	166	115
	10—15	383	306	77	382	306	76
	15—20	640	577	63	534	508	26	1
	20—30	2,130	1,928	202	1,258	1,235	23	101	69	32	5	...	5
	30—40	1,703	1,564	139	689	678	11	781	611	170	91	82	9
	40—50	847	768	79	267	260	7	907	787	120	107	99	8
	50—60	340	306	34	87	86	1	493	436	57	87	72	15
	60 and over	237	211	26	62	58	4	197	174	23	56	46	10
								109	100	9	66	53	13

IMPERIAL TABLE VIIb.—Age, Sex, and Civil Condition by Religion.

DISTRICT, RELIGION, AND AGE.	POPULATION.			UNMARRIED.			MARRIED.			WIDOWED.		
	Persons.	Males.	Females.	Persons.	Males.	Females.	Persons.	Males.	Females.	Persons.	Males.	Females.
1	2	3	4	5	6	7	8	9	10	11	12	13
MA-UBIN—continued.												
<i>Hindus born in Burma</i> ...	810	457	353	636	368	278	154	87	67	20	7	18
0	53	34	20	53	24	29
1—5	162	70	92	162	70	92
5—10	182	103	79	182	103	79
10—15	102	50	52	101	50	51	1	...	1
15—20	67	37	30	45	38	13	18	5	13	4	...	4
20—30	96	61	35	50	44	6	42	15	27	4	6	9
30—40	92	70	22	30	28	2	58	39	19	4	3	1
40—50	30	22	8	4	4	...	23	17	6	3	1	2
50—60	17	13	4	7	6	1	7	6	1	3	1	2
60 and over	9	7	2	2	2	...	5	5	...	2	...	2
<i>Mahomedan</i> ...	6,001	4,860	1,661	3,889	2,477	892	2,811	1,687	644	321	208	116
0	94	58	36	94	58	36
1—5	491	242	249	491	242	249
5—10	524	258	266	524	258	266
10—15	505	313	192	505	313	192
15—20	546	378	168	480	340	80	120	36	84	6	8	4
20—30	1,605	1,296	309	817	770	47	741	492	249	47	34	13
30—40	1,175	956	219	327	316	11	766	575	191	82	65	17
40—50	567	470	97	120	116	4	376	303	73	72	51	20
50—60	273	207	66	42	37	5	183	148	35	48	22	26
60 and over	221	172	49	29	27	2	125	113	12	67	32	35
<i>Mahomedans born in Burma.</i>	2,776	1,881	1,444	1,816	986	831	824	308	518	136	40	95
0	86	52	34	86	52	34
1—5	456	215	241	456	215	241
5—10	482	239	243	482	239	243
10—15	391	212	179	391	212	179
15—20	292	140	152	195	125	70	91	13	78	6	2	4
20—30	449	191	258	137	93	44	291	88	203	21	10	11
30—40	321	149	172	45	36	9	250	102	148	26	11	15
40—50	145	71	74	13	9	4	111	56	55	21	6	15
50—60	83	30	53	6	1	5	50	24	26	27	5	22
60 and over	70	32	38	5	3	2	31	23	8	34	6	28
<i>Christian</i> ...	11,984	6,976	6,008	7,010	3,661	3,459	4,226	2,167	2,068	749	268	481
0	258	136	122	258	136	122
1—5	1,300	665	635	1,300	665	635
5—10	1,475	729	746	1,475	729	746
10—15	1,425	737	688	1,425	737	688
15—20	1,264	554	710	1,160	552	608	97	2	95	7	...	7
20—30	2,108	1,022	1,086	988	514	474	1,048	484	564	72	24	48
30—40	1,534	760	774	251	136	115	1,167	583	584	116	41	75
40—50	1,135	576	559	78	45	33	933	481	452	124	50	74
50—60	750	384	366	45	20	25	563	318	245	122	46	66
60 and over	735	413	322	30	17	13	417	289	128	288	107	181
<i>Others (all ages)</i> ...	690	676	114	829	271	58	829	280	49	82	26	7
PYAPÓN.												
<i>All Religions</i> ...	288,994	156,721	132,273	163,438	92,187	71,246	107,687	68,984	60,668	17,974	7,600	10,374
0	5,757	2,905	2,852	5,757	2,905	2,852
1—5	31,699	15,780	15,919	31,697	15,780	15,917	2	...	2
5—10	36,621	18,153	18,471	36,617	18,153	18,464	7	...	7
10—15	32,468	17,030	15,438	32,293	16,990	15,403	75	40	35
15—20	29,347	14,950	14,397	24,038	14,049	9,989	5,122	880	4,242	127	21	166
20—30	54,071	30,073	23,998	20,312	15,322	4,990	32,016	14,081	17,935	1,743	670	1,073
30—40	40,575	24,037	16,538	6,443	5,268	1,175	32,473	17,534	13,939	2,659	1,235	1,424
40—50	28,486	16,859	11,627	3,438	2,064	1,374	21,177	12,989	8,188	3,271	1,806	2,065
50—60	15,001	8,922	6,079	1,300	937	363	10,938	6,517	4,421	3,663	1,468	2,195
60 and over	14,066	8,012	6,054	1,438	719	719	6,777	4,893	1,884	5,851	2,400	3,451
<i>Buddhist</i> ...	264,722	131,226	122,847	143,049	76,679	66,470	94,566	48,018	46,648	16,467	6,688	9,884
0	5,268	2,657	2,611	5,268	2,657	2,611
1—5	29,029	14,358	14,671	29,029	14,358	14,671
5—10	33,659	16,534	17,125	33,659	16,534	17,125
10—15	29,793	15,322	14,471	29,763	15,309	14,454	30	13	17
15—20	26,280	12,739	13,541	21,283	12,006	9,277	4,619	718	3,901	178	15	163
20—30	44,601	22,617	21,984	15,132	10,429	4,703	27,883	11,625	10,258	1,586	563	1,023
30—40	33,264	18,145	15,119	3,921	2,255	1,666	27,025	14,303	12,722	2,318	987	1,331
40—50	24,900	13,980	10,920	2,548	1,234	1,314	18,861	11,195	7,666	3,421	1,551	1,940
50—60	14,287	7,774	6,513	994	653	341	9,929	5,736	4,193	3,364	1,285	2,079
60 and over	12,991	7,199	5,792	1,252	544	708	6,209	4,423	1,786	5,530	2,032	3,498

IMPERIAL TABLE VII B.—Age, Sex, and Civil Condition by Religion.

DISTRICT, RELIGION, AND AGE.		POPULATION.			UNMARRIED.			MARRIED.			WIDOWED.		
		Persons.	Males.	Females.	Persons.	Males.	Females.	Persons.	Males.	Females.	Persons.	Males.	Females.
1		2	3	4	5	6	7	8	9	10	11	12	13
PYAPÓN—concluded.	Animist ...	8,771	2,898	878	2,028	1,608	416	1,551	1,162	889	197	128	69
	0	19	...	19	19	...	19
	1—5	270	171	99	270	171	99
	5—10	338	207	131	338	207	131
	10—15	252	163	89	248	159	89	4	4
	15—20	226	158	68	188	150	38	38	8	30
							G C F						
	20—30	872	717	155	509	488	21	354	225	129	9	4	5
	30—40	991	758	163	277	270	7	587	443	144	57	45	12
	40—50	552	456	96	126	118	8	370	303	67	56	35	21
	50—60	198	166	32	24	23	1	139	124	15	35	19	16
	60 and over	123	102	21	24	22	2	59	55	4	40	25	15
	Hindu ...	10,431	12,804	3,827	9,762	8,082	1,680	5,998	4,216	1,782	671	506	166
	0	196	114	82	196	114	82
	1—5	1,091	585	506	1,089	585	504	2	...	2
	5—10	1,196	676	520	1,190	676	514	6	...	6
	10—15	1,132	806	326	1,108	788	320	24	18	6
	15—20	1,451	1,169	282	1,182	1,072	110	263	94	169	6	3	3
	20—30	4,820	3,940	880	2,761	2,688	73	1,976	1,190	786	83	62	21
	30—40	3,785	3,192	593	1,506	1,463	43	2,106	1,587	519	173	142	31
	40—50	1,647	1,403	244	486	461	25	994	813	181	167	129	38
	50—60	713	583	130	159	152	7	415	338	77	139	93	46
	60 and over	400	336	64	85	83	2	212	176	36	103	77	26
	Hindus born in Burma	8,279	1,966	1,312	2,722	1,668	1,064	488	268	280	74	56	19
	0	166	101	65	166	101	65
	1—5	812	431	381	810	431	379	2	...	2
	5—10	799	440	359	793	440	353	6	...	6
	10—15	464	267	197	458	267	191	6	...	6
	15—20	261	163	98	203	155	48	55	7	48	3	1	2
	20—30	384	258	126	184	167	17	190	85	105	10	6	4
	30—40	224	168	56	67	60	7	136	94	42	21	14	7
	40—50	104	84	20	25	21	4	61	47	14	18	16	2
	50—60	37	32	5	9	9	...	16	12	4	12	11	1
	60 and over	28	22	6	7	7	...	11	8	3	10	7	3
	Mahomedan ...	5,640	4,943	797	3,288	2,877	391	2,166	1,812	354	208	154	52
	0	61	36	25	61	36	25
	1—5	240	132	108	240	132	108
	5—10	245	129	116	244	129	115	1	...	1
	10—15	258	186	72	257	186	71	1	...	1
	15—20	518	431	87	422	387	35	95	43	52	1	1	...
	20—30	2,054	1,861	193	1,204	1,180	24	815	654	161	35	27	8
	30—40	1,281	1,170	111	520	512	8	716	625	91	45	33	12
	40—50	545	510	35	195	191	4	298	276	22	52	43	9
	50—60	274	249	25	84	83	1	156	137	19	34	29	5
	60 and over	164	139	25	41	41	...	84	77	7	39	21	18
	Mahomedans born in Burma.	1,848	767	691	881	638	343	411	199	212	66	29	26
	0	48	27	21	48	27	21
	1—5	205	101	104	205	101	104
	5—10	198	102	96	197	102	95	1	...	1
	10—15	141	74	67	140	74	66	1	...	1
	15—20	149	85	64	109	79	30	40	6	34
	20—30	282	163	119	111	92	19	160	66	94	11	5	6
	30—40	180	112	68	45	41	4	120	67	53	15	4	11
	40—50	72	52	20	16	13	3	45	34	11	11	5	6
	50—60	43	25	18	7	6	1	31	16	15	5	3	2
	60 and over	30	16	14	3	3	...	13	10	3	14	3	11
	Christian ...	9,064	4,925	4,129	5,820	3,080	2,290	3,802	1,717	1,685	482	178	264
	0	213	98	115	213	98	115
	1—5	1,069	534	535	1,069	534	535
	5—10	1,186	607	579	1,186	607	579
	10—15	1,033	553	480	1,017	548	469	16	5	11
	15—20	869	450	419	762	433	329	105	15	90	2	2	...
	20—30	1,707	921	786	696	527	169	981	380	601	30	14	16
	30—40	1,322	770	552	219	168	51	1,037	574	463	66	28	38
	40—50	838	506	332	83	60	23	651	399	252	104	47	57
	50—60	429	250	179	39	26	13	299	182	117	91	42	49
	60 and over	388	236	152	36	29	7	213	162	51	239	45	94
	Others (all ages) ...	28	28	...	11	11	...	14	14	...	1	1	...

IMPERIAL TABLE VIIb.—Age, Sex, and Civil Condition by Religion.

DISTRICT, RELIGION, AND AGE.	POPULATION.			UNMARRIED.			MARRIED.			WIDOWED.		
	Persons.	Males.	Females.	Persons.	Males.	Females.	Persons.	Males.	Females.	Persons.	Males.	Females.
1	2	3	4	5	6	7	8	9	10	11	12	13
All Religion ...	881,888	197,505	184,378	205,254	110,985	94,269	146,218	75,691	70,527	30,411	10,829	19,582
0	7,916	3,787	4,129	7,916	3,787	4,129
1—5	37,481	18,568	18,913	37,481	18,568	18,913
5—10	48,294	23,741	24,553	48,294	23,741	24,553
10—15	46,258	24,253	22,005	46,105	24,252	21,853	151	1	150	2	...	2
15—20	38,736	18,403	20,333	31,611	16,934	14,677	6,742	1,420	5,322	383	49	334
20—30	67,763	34,316	33,447	23,161	16,023	7,138	41,394	17,099	24,295	3,218	1,194	2,024
30—40	53,112	29,795	23,317	6,158	4,615	1,543	42,183	23,042	19,141	4,761	2,138	2,623
40—50	38,670	21,199	17,471	2,393	1,727	666	29,908	17,079	12,829	6,369	2,393	3,976
50—60	23,253	12,280	10,973	1,193	757	436	15,559	9,544	6,015	6,501	1,979	4,522
60 and over	20,400	11,163	9,237	942	581	361	10,281	7,506	2,775	9,177	3,076	6,101
Buddhist ...	297,980	149,783	148,197	158,717	88,811	74,906	115,425	58,075	57,850	23,888	7,897	15,941
0	6,459	3,090	3,369	6,459	3,090	3,369
1—5	29,484	14,548	14,936	29,484	14,548	14,936
5—10	38,317	18,808	19,509	38,317	18,808	19,509
10—15	37,376	19,602	17,774	37,327	19,601	17,726	47	1	46	2	...	2
15—20	30,577	14,074	16,503	25,178	13,263	11,915	5,065	774	4,291	334	37	297
20—30	50,750	24,337	26,413	15,428	10,204	5,224	32,834	13,333	19,501	2,488	800	1,688
30—40	39,364	20,961	18,403	3,482	2,352	1,130	32,474	17,186	15,288	3,408	1,423	1,985
40—50	30,199	15,895	14,304	1,538	1,029	509	23,803	13,116	10,687	4,858	1,750	3,108
50—60	18,623	9,444	9,179	778	480	298	12,702	7,505	5,197	5,143	1,459	3,684
60 and over	16,831	9,024	7,807	726	436	290	8,500	6,160	2,340	7,605	2,428	5,177
Animist ...	20,699	11,268	9,431	12,088	6,739	5,344	6,741	3,716	3,025	1,875	818	1,062
0	394	194	200	394	194	200
1—5	2,006	1,008	998	2,006	1,008	998
5—10	2,481	1,300	1,181	2,481	1,300	1,181
10—15	2,289	1,224	1,065	2,289	1,224	1,065
15—20	2,025	972	1,053	1,802	944	858	214	28	186	9	...	9
20—30	3,936	2,072	1,864	2,143	1,392	751	1,654	616	1,038	139	64	75
30—40	3,235	1,955	1,280	609	451	158	2,242	1,320	922	384	184	200
40—50	2,204	1,303	901	209	134	75	1,526	965	561	469	204	265
50—60	1,062	668	394	93	59	34	581	452	129	388	157	231
60 and over	1,067	572	495	57	33	24	524	335	189	486	204	282
Hindu ...	19,675	18,816	6,259	9,551	6,551	3,000	8,758	5,980	2,798	1,271	805	466
0	162	57	105	162	57	105
1—5	1,854	926	928	1,854	926	928
5—10	2,062	953	1,109	2,062	953	1,109
10—15	1,348	658	690	1,345	658	687	3	...	3
15—20	1,604	1,183	421	709	642	67	876	531	345	19	10	9
20—30	4,630	3,543	1,087	1,891	1,820	71	2,556	1,586	970	183	137	46
30—40	3,856	2,977	879	999	975	24	2,586	1,799	787	271	203	68
40—50	2,195	1,691	504	362	357	5	1,564	1,163	401	269	171	98
50—60	1,009	775	234	115	113	2	703	536	167	191	126	65
60 and over	855	553	302	52	50	2	465	345	120	338	158	180
Hindus born in Burma	5,995	3,088	2,907	4,690	2,227	2,463	1,198	802	891	112	59	53
0	138	44	94	138	44	94
1—5	1,621	791	830	1,621	791	830
5—10	1,695	742	953	1,695	742	953
10—15	785	285	500	785	285	500
15—20	555	371	184	145	103	42	404	268	136	6	...	6
20—30	568	368	200	177	143	34	368	212	156	23	13	10
30—40	276	198	78	82	76	6	167	104	63	27	18	9
40—50	217	175	42	22	21	1	174	147	27	21	7	14
50—60	67	55	12	17	16	1	40	33	7	10	6	4
60 and over	73	59	14	8	6	2	40	38	2	25	15	10
Mahomedan ...	8,163	5,498	2,665	4,781	3,868	1,868	2,708	1,677	1,081	724	458	266
0	134	66	68	134	66	68
1—5	628	318	310	628	318	310
5—10	713	340	373	713	340	373
10—15	726	421	305	725	421	304	1	...	1
15—20	816	537	279	674	505	169	134	30	104	8	2	6
20—30	2,137	1,596	541	1,126	1,037	89	844	485	419	167	134	33
30—40	1,552	1,194	358	497	464	33	887	612	275	168	118	50
40—50	752	537	215	136	123	13	481	330	151	135	84	51
50—60	411	290	121	57	50	7	254	184	70	100	56	44
60 and over	294	199	95	41	39	2	107	96	11	146	64	82

IMPERIAL TABLE VII B.—Age, Sex, and Civil Condition by Religion.

DISTRICT, RELIGION, AND AGE.		POPULATION.			UNMARRIED.			MARRIED.			WIDOWED.		
		Persons.	Males.	Females.	Persons.	Males.	Females.	Persons.	Males.	Females.	Persons.	Males.	Females.
1		2	3	4	5	6	7	8	9	10	11	12	13
TOUNGOO—concluded.	Mahomedans born in Burma.	4,476	2,152	2,324	2,779	1,505	1,274	1,862	649	818	836	98	287
	0	129	66	63	129	66	63
	1—5	601	316	285	601	316	285
	5—10	687	337	350	687	337	350
	10—15	602	316	286	602	316	286
	15—20	451	209	242	349	189	160	94	18	76	8	2	6
	20—30	811	369	442	292	205	87	470	148	322	49	16	33
	30—40	547	253	294	77	53	24	403	180	223	67	20	47
	40—50	330	145	185	23	12	11	233	103	130	74	30	44
	50—60	192	95	97	10	9	7	126	73	53	50	13	37
	60 and over	126	46	80	3	2	1	36	27	9	87	17	70
	Christian	86,442	17,624	17,818	20,161	10,513	9,648	12,679	6,256	6,828	2,702	856	1,847
	0	767	380	387	767	380	387
	1—5	3,506	1,765	1,741	3,506	1,765	1,741
	5—10	4,720	2,339	2,381	4,720	2,339	2,381
	10—15	4,516	2,347	2,169	4,416	2,347	2,069	100	...	100
	15—20	3,712	1,636	2,076	3,246	1,579	1,667	453	57	396	13	...	13
	20—30	6,306	2,766	3,540	2,562	1,569	993	3,503	1,138	2,365	241	59	182
	30—40	5,099	2,705	2,394	580	372	208	3,990	2,124	1,866	539	209	320
	40—50	3,316	1,769	1,547	148	84	64	2,530	1,501	1,029	638	184	454
	50—60	2,147	1,102	1,045	150	55	95	1,318	866	452	679	181	498
	60 and over	1,353	815	538	66	23	43	685	570	115	602	222	380
	Others (all ages)	24	16	8	11	8	3	12	7	6	1	1	...
SALWEEN.	All Religions	50,879	26,811	28,568	28,888	16,479	12,904	16,028	8,244	7,784	4,968	2,088	2,880
	0	1,425	746	679	1,425	746	679
	1—5	5,688	2,845	2,843	5,688	2,845	2,843
	5—10	6,513	3,515	2,998	6,513	3,515	2,998
	10—15	5,149	2,797	2,352	5,128	2,797	2,331	21	...	21
	15—20	5,106	2,497	2,609	4,373	2,417	1,956	693	76	617	40	4	36
	20—30	9,529	4,652	4,877	4,352	2,873	1,479	4,758	1,624	3,134	419	155	264
	30—40	7,428	4,379	3,049	1,172	876	296	5,197	2,959	2,238	1,059	544	515
	40—50	4,865	2,790	2,075	396	237	159	3,113	1,972	1,141	1,356	581	775
	50—60	2,810	1,519	1,291	191	99	92	1,526	1,054	472	1,093	366	727
	60 and over	1,866	1,071	795	145	74	71	720	559	161	1,001	438	563
	Buddhist	26,827	14,418	11,914	14,640	8,642	6,088	9,044	4,598	4,448	2,648	1,276	1,868
	0	880	465	415	880	465	415
	1—5	2,962	1,485	1,477	2,962	1,485	1,477
	5—10	3,413	1,819	1,594	3,413	1,819	1,594
	10—15	2,770	1,536	1,234	2,754	1,536	1,218	16	...	16
	15—20	2,723	1,355	1,368	2,201	1,291	910	488	60	428	34	4	30
	20—30	4,800	2,412	2,388	1,729	1,345	384	2,800	954	1,846	271	143	158
	30—40	3,847	2,362	1,485	428	379	49	2,808	1,603	1,205	611	380	231
	40—50	2,567	1,577	990	157	132	25	1,696	1,093	603	714	352	362
	50—60	1,407	819	588	64	50	14	833	569	264	510	200	310
	60 and over	958	583	375	52	40	12	403	317	86	503	226	277
	Animist	22,407	11,200	11,207	18,861	7,278	6,578	6,840	3,180	3,180	2,216	742	1,474
	0	516	265	251	516	265	251
	1—5	2,596	1,301	1,295	2,596	1,301	1,295
	5—10	2,967	1,615	1,352	2,967	1,615	1,352
	10—15	2,264	1,198	1,066	2,259	1,198	1,061	5	...	5
	15—20	2,256	1,068	1,188	2,075	1,057	1,018	175	11	164	6	...	6
	20—30	4,271	1,886	2,385	3,375	1,295	1,080	1,760	554	1,206	136	37	99
	30—40	3,226	1,718	1,508	646	400	246	2,160	1,171	989	420	147	273
	40—50	2,129	1,067	1,062	213	79	134	1,301	779	522	615	209	406
	50—60	1,324	635	689	118	40	78	642	440	202	564	155	409
	60 and over	858	447	411	86	28	58	297	225	72	475	194	281
	Hindu (all ages)	856	807	48	197	181	16	142	112	80	16	14	2
	Mahomedan (all ages)	682	449	83	226	191	34	266	224	42	41	34	7
	Christian (all ages)	768	442	816	470	287	188	286	182	104	62	28	29

IMPERIAL TABLE VII B.—Age, Sex, and Civil Condition by Religion.

DISTRICT, RELIGION, AND AGE.	POPULATION.			UNMARRIED.			MARRIED.			WIDOWED.		
	Persons.	Males.	Females.	Persons.	Males.	Females.	Persons.	Males.	Females.	Persons.	Males.	Females.
1	2	3	4	5	6	7	8	9	10	11	12	13
All Religions ...	471,100	245,909	225,191	278,883	150,727	127,656	161,240	82,275	78,965	31,477	12,907	18,570
0	13,218	6,450	6,768	13,218	6,450	6,768
1-5	55,928	27,759	28,169	55,928	27,759	28,169
5-10	61,354	31,643	29,711	61,354	31,643	29,711
10-15	56,343	29,386	26,857	56,193	29,382	26,811	50	4	46
15-20	48,789	23,801	24,988	43,378	22,967	20,411	5,105	773	4,332	306	61	245
20-30	80,568	40,006	40,562	32,672	21,339	11,333	44,756	17,527	27,229	3,140	1,140	2,000
30-40	64,023	35,907	28,116	8,985	6,580	2,405	50,089	27,054	23,035	4,949	2,273	2,676
40-50	42,171	23,628	18,543	3,533	2,511	1,022	32,305	18,408	13,897	6,333	2,709	3,624
50-60	25,507	13,536	11,971	1,657	1,129	528	17,227	10,002	7,225	6,623	2,405	4,218
60 and over	23,299	13,793	9,506	1,465	967	498	11,708	8,507	3,201	10,126	4,319	5,807
Buddhist ...	430,829	218,580	211,749	265,658	184,919	120,789	146,171	72,752	78,419	28,500	10,909	17,591
0	12,321	6,020	6,301	12,321	6,020	6,301
1-5	52,401	25,938	26,463	52,401	25,938	26,463
5-10	57,182	29,509	27,673	57,182	29,509	27,673
10-15	52,722	27,207	25,425	52,711	27,297	25,414	11	...	11
15-20	45,569	21,788	23,781	40,816	21,097	19,719	4,486	639	3,847	267	52	215
20-30	71,673	33,878	37,795	28,451	17,521	10,930	40,419	15,426	24,993	2,803	931	1,872
30-40	56,042	29,766	26,276	6,565	4,269	2,296	45,120	23,670	21,450	4,357	1,827	2,530
40-50	37,831	20,250	17,581	2,700	1,718	982	29,493	16,321	13,172	5,638	2,211	3,427
50-60	23,236	11,879	11,357	1,292	801	491	15,878	8,997	6,881	6,066	2,681	3,985
60 and over	21,352	12,255	9,097	1,219	749	470	10,764	7,699	3,065	9,369	3,807	5,562
Animist (all ages) ...	2,308	1,616	688	1,183	817	366	988	680	268	184	118	68
Hindu ...	21,112	14,794	6,818	11,886	8,471	2,915	7,989	5,116	2,878	1,787	1,207	580
0	401	194	207	401	194	207
1-5	1,622	852	770	1,622	852	770
5-10	1,985	1,016	969	1,985	1,016	969
10-15	1,606	1,007	599	1,571	1,007	564	35	...	35
15-20	1,571	1,102	469	1,189	999	190	362	98	264	20	5	15
20-30	4,776	3,435	1,341	2,315	2,197	118	2,260	1,114	1,146	201	124	77
30-40	4,500	3,529	971	1,413	1,372	41	2,732	1,888	844	355	269	86
40-50	2,453	1,966	487	515	497	18	1,519	1,155	364	419	314	165
50-60	1,208	903	305	225	208	17	640	480	160	343	215	128
60 and over	990	790	200	150	129	21	441	381	60	399	280	119
Hindus born in Burma ...	7,921	4,196	3,725	6,728	3,298	2,482	1,895	755	1,140	298	145	168
0	361	171	190	361	171	190
1-5	1,415	734	681	1,415	734	681
5-10	1,658	799	859	1,658	799	859
10-15	1,068	597	471	1,068	597	471
15-20	783	423	360	538	392	146	228	29	199	17	2	15
20-30	1,265	640	625	427	370	57	769	241	528	69	29	40
30-40	772	456	316	156	139	17	553	286	267	63	31	32
40-50	326	201	125	57	53	4	207	113	94	62	35	27
50-60	154	95	59	24	21	3	85	52	33	45	22	23
60 and over	119	80	39	24	20	4	53	34	19	42	26	16
Mahomedan ...	18,405	8,912	4,498	7,804	5,821	2,488	4,745	3,008	1,787	866	588	278
0	380	155	165	380	155	165
1-5	1,870	651	619	1,270	651	619
5-10	1,468	751	717	1,468	751	717
10-15	1,193	687	506	1,189	683	506	4	4
15-20	1,128	672	456	902	640	268	211	28	183	15	4	11
20-30	3,117	2,151	966	1,434	1,285	149	1,571	792	779	112	74	38
30-40	2,465	1,930	535	801	762	39	1,487	1,024	463	177	144	33
40-50	1,176	929	247	239	225	14	751	572	179	186	132	54
50-60	638	470	168	110	100	10	392	297	95	136	73	63
60 and over	630	516	114	71	69	2	329	291	38	230	156	74
Mahomedans born in Burma. ...	8,201	3,997	4,204	5,898	2,995	2,408	2,447	882	1,565	856	120	286
0	315	151	164	315	151	164
1-5	1,235	631	604	1,235	631	604
5-10	1,413	712	701	1,413	712	701
10-15	1,044	559	485	1,040	555	485	4	4
15-20	797	370	427	616	364	252	171	6	165	10	...	10
20-30	1,495	612	883	472	331	141	972	267	705	51	14	37
30-40	978	507	471	228	195	33	693	284	409	57	28	29
40-50	463	233	230	47	34	13	336	167	169	80	32	48
50-60	257	110	147	21	13	8	166	81	85	70	16	54
60 and over	204	112	92	11	9	2	105	73	32	88	30	58

IMPERIAL TABLE VII B.—Age, Sex, and Civil Condition by Religion.

DISTRICT, RELIGION, AND AGE.		POPULATION.			UNMARRIED.			MARRIED.			WIDOWED.		
		Persons.	Males.	Females.	Persons.	Males.	Females.	Persons.	Males.	Females.	Persons.	Males.	Females.
1		2	3	4	5	6	7	8	9	10	11	12	13
THATŌN—continued.	Christian ...	3,811	1,920	1,891	2,284	1,152	1,132	1,388	687	651	189	81	108
	0	120	52	68	120	52	68
	1—5	426	204	222	426	204	222
	5—10	503	243	260	503	243	260
	10—15	503	268	235	503	268	235
	15—20	360	139	221	331	135	196	26	4	22	3	...	3
	20—30	613	268	345	291	178	113	314	89	225	8	1	7
	30—40	541	312	229	81	55	26	431	245	186	29	12	17
	40—50	353	211	142	15	13	2	293	172	121	45	26	19
	50—60	226	120	106	8	2	6	174	105	69	44	13	31
	60 and over	166	103	63	6	2	4	100	72	28	60	29	31
	Others (all ages) ...	140	88	52	68	47	21	61	82	29	11	9	2
AMHERST.	All Religions ...	417,910	223,348	194,562	242,692	132,692	109,900	149,800	80,262	69,588	25,518	10,394	15,124
	0	11,356	5,667	5,689	11,356	5,667	5,689
	1—5	48,130	24,311	23,819	48,130	24,311	23,819
	5—10	56,970	28,227	28,743	56,970	28,227	28,743
	10—15	49,213	25,614	23,599	49,186	25,609	23,577	26	4	22	1	1	...
	15—20	43,481	21,901	21,580	37,764	20,688	17,076	5,399	1,161	4,238	318	52	266
	20—30	72,821	38,447	34,374	26,409	18,265	8,144	43,654	19,204	24,450	2,758	978	1,780
	30—40	55,615	32,694	22,921	7,317	5,614	1,703	44,347	25,201	19,146	3,951	1,879	2,072
	40—50	37,236	21,502	15,734	2,769	1,950	819	29,781	17,467	12,314	4,686	2,085	2,601
	50—60	21,701	11,887	9,814	1,320	880	440	15,472	9,228	6,244	4,909	1,779	3,130
	60 and over	21,387	12,498	8,889	1,371	881	490	11,121	7,997	3,124	8,895	3,620	5,275
	Buddhist ...	855,176	181,489	173,886	210,652	111,674	98,978	123,088	61,648	61,440	21,486	8,167	13,268
	0	10,185	5,048	5,137	10,185	5,048	5,137
	1—5	42,975	21,537	21,438	42,975	21,537	21,438
	5—10	50,484	25,537	24,947	50,484	25,537	24,947
	10—15	43,442	22,214	21,228	43,432	22,209	21,223	9	4	5	1	1	...
	15—20	37,957	18,498	19,459	33,427	17,644	15,783	4,250	811	3,439	280	43	237
	20—30	58,953	28,714	30,239	20,926	13,482	7,444	35,706	14,469	21,237	2,321	763	1,558
	30—40	43,655	23,526	20,129	5,119	3,627	1,492	35,391	18,519	16,872	3,145	1,380	1,765
	40—50	30,790	16,607	14,183	1,966	1,269	697	24,961	13,716	11,245	3,863	1,622	2,241
	50—60	18,440	9,501	8,939	1,017	629	388	13,276	7,480	5,796	4,147	1,392	2,755
	60 and over	18,294	10,307	7,987	1,121	692	429	9,495	6,649	2,846	7,678	2,966	4,712
	Animist ...	8,442	2,448	998	1,838	1,279	557	1,871	1,004	867	286	168	72
	0	78	43	35	78	43	35
	1—5	309	183	126	309	183	126
	5—10	386	229	157	386	229	157
	10—15	305	194	111	305	194	111
	15—20	258	146	112	229	141	88	27	5	22	2	...	2
	20—30	519	374	145	248	220	28	257	144	113	14	10	4
	30—40	622	485	137	151	147	4	436	313	123	35	25	10
	40—50	476	383	93	80	74	6	352	283	69	44	26	18
	50—60	267	214	53	29	27	2	174	142	32	64	45	19
	60 and over	222	195	27	21	21	...	125	117	8	76	57	19
	Hindu ...	25,415	19,468	5,947	10,760	8,838	2,427	12,838	9,960	2,878	1,822	1,176	647
	0	296	160	136	296	160	136
	1—5	1,287	683	604	1,287	683	604
	5—10	1,713	904	809	1,713	904	809
	10—15	1,489	1,029	460	1,476	1,029	447	13	...	13
	15—20	1,976	1,464	512	1,464	1,244	220	501	217	284	11	3	8
	20—30	6,647	5,385	1,362	2,596	2,480	116	3,859	2,688	1,171	192	117	75
	30—40	6,188	5,238	950	1,230	1,191	39	4,565	3,758	807	393	289	104
	40—50	3,050	2,551	499	431	410	21	2,212	1,887	325	407	254	153
	50—60	1,507	1,230	277	155	144	11	1,000	859	141	352	227	125
	60 and over	1,262	924	338	112	88	24	683	551	132	467	285	182

IMPERIAL TABLE VII B.—Age, Sex, and Civil Condition by Religion.

DISTRICT, RELIGION, AND AGE.	POPULATION.			UNMARRIED.			MARRIED.			WIDOWED.		
	Persons.	Males.	Females.	Persons.	Males.	Females.	Persons.	Males.	Females.	Persons.	Males.	Females.
1	2	3	4	5	6	7	8	9	10	11	12	13
Animist ...	2,778	2,194	679	1,671	1,375	296	945	712	238	157	107	60
0	41	22	19	41	22	19
1—5	144	80	64	144	80	64
5—10	157	78	79	157	78	79
10—15	133	58	75	133	58	75
15—20	114	58	56	95	51	44	18	7	11	1	...	1
20—30	607	522	85	404	393	11	192	123	69	11	6	5
30—40	911	818	93	501	498	3	371	286	85	39	34	5
40—50	419	363	56	145	144	1	239	190	49	35	29	6
50—60	148	121	27	37	37	...	78	64	14	33	20	13
60 and over	99	74	25	14	14	...	47	42	5	38	18	20
Hindu ...	3,819	2,953	866	1,741	1,585	156	1,455	1,259	196	123	109	14
0	33	18	15	33	18	15
1—5	87	45	42	87	45	42
5—10	86	34	52	86	34	52
10—15	104	84	20	104	84	20
15—20	217	185	32	172	163	9	45	22	23
20—30	1,272	1,156	116	758	748	10	496	391	105	18	17	1
30—40	960	913	47	374	367	7	544	504	40	42	42	...
40—50	356	332	24	89	88	1	238	217	21	29	27	2
50—60	124	114	10	30	30	...	83	79	4	11	5	6
60 and over	80	72	8	8	8	...	49	46	3	23	18	5
Hindus born in Burma	284	164	120	208	116	87	76	44	31	6	4	2
0	27	13	14	27	13	14
1—5	59	35	24	59	35	24
5—10	48	21	27	48	21	27
10—15	38	24	14	38	24	14
15—20	11	6	5	9	6	3	2	...	2
20—30	45	22	23	16	13	3	27	8	19	2	1	1
30—40	33	26	7	6	4	2	26	21	5	1	1	...
40—50	13	9	4	12	8	4	1	1	...
50—60	7	6	1	7	6	1
60 and over	3	2	1	1	1	...	2	1	1
Mahomedan ...	2,878	1,844	1,029	1,681	1,000	681	1,171	764	417	171	90	81
0	61	36	25	61	36	25
1—5	238	123	115	238	123	115
5—10	310	155	155	310	155	155
10—15	211	105	106	211	105	106
15—20	234	139	95	181	124	57	53	15	38
20—30	725	478	247	316	264	52	386	200	186	23	14	9
30—40	561	431	130	149	135	14	381	275	106	31	21	10
40—50	278	207	71	44	39	5	197	145	52	37	23	14
50—60	125	82	43	13	13	...	84	58	26	28	11	17
60 and over	130	88	42	8	6	2	70	61	9	59	21	31
Mahomedans born in Burma.	1,878	888	990	1,092	672	620	667	278	389	119	88	81
0	61	36	25	61	36	25
1—5	230	117	113	230	117	113
5—10	300	149	151	300	149	151
10—15	197	94	103	197	94	103
15—20	176	81	95	135	78	57	41	3	38
20—30	371	141	230	124	72	52	234	65	169	13	4	9
30—40	249	130	119	34	22	12	196	99	97	19	9	10
40—50	134	64	70	6	1	5	105	54	51	23	9	14
50—60	76	34	42	1	1	...	59	27	25	23	6	17
60 and over	84	42	42	4	2	2	39	30	9	41	10	31
Christian ...	2,645	1,371	1,274	1,508	791	717	988	632	461	144	48	98
0	70	32	38	70	32	38
1—5	228	108	120	228	108	120
5—10	325	160	165	325	160	165
10—15	351	170	181	350	169	181	1	1
15—20	266	121	145	236	116	120	30	5	25
20—30	491	249	242	218	146	72	256	100	156	17	3	14
30—40	427	241	186	53	41	12	351	193	158	23	7	16
40—50	268	172	96	17	13	4	218	144	74	33	15	18
50—60	135	78	57	10	6	4	98	64	34	27	8	19
60 and over	84	40	44	1	...	1	39	25	14	44	15	29
Others (all ages) ...	80	20	10	15	10	5	18	8	5	2	2	...

TAVOY—concluded.

IMPERIAL TABLE VIIb.—Age, Sex, and Civil Condition by Religion.

DISTRICT, RELIGION, AND AGE.		POPULATION.			UNMARRIED.			MARRIED.			WIDOWED.		
		Persons.	Males.	Females.	Persons.	Males.	Females.	Persons.	Males.	Females.	Persons.	Males.	Females.
1		2	3	4	5	6	7	8	9	10	11	12	13
Mergul	All Religions ...	186,466	72,878	62,687	77,619	43,182	84,487	60,888	26,919	28,414	7,618	2,777	4,786
	0	2,669	1,320	1,349	2,669	1,320	1,349
	1—5	13,846	6,880	6,966	13,846	6,880	6,966
	5—10	18,973	9,448	9,525	18,968	9,443	9,525	5	5
	10—15	16,049	8,464	7,585	16,014	8,455	7,559	34	9	25	1	...	1
	15—20	13,471	6,985	6,486	11,761	6,589	5,172	1,633	388	1,245	77	8	69
	20—30	25,694	13,826	11,868	10,067	7,222	2,845	14,857	6,328	8,529	770	276	494
	30—40	18,841	11,352	7,489	2,597	2,122	475	15,100	8,721	6,379	1,144	509	635
	40—50	11,865	7,115	4,750	899	679	220	9,539	5,884	3,655	1,427	552	875
	50—60	7,719	3,945	3,774	379	247	132	5,758	3,190	2,568	1,582	508	1,074
	60 and over	6,338	3,543	2,795	419	225	194	3,407	2,394	1,013	2,512	924	1,588
	Buddhist ...	104,617	53,200	51,417	60,886	32,883	28,608	87,908	18,821	19,087	5,878	2,046	3,827
	0	2,179	1,077	1,102	2,179	1,077	1,102
	1—5	11,206	5,566	5,640	11,206	5,566	5,640
	5—10	15,687	7,693	7,994	15,682	7,688	7,994	5	5
	10—15	12,982	6,659	6,323	12,951	6,650	6,301	30	9	21	1	...	1
	15—20	10,506	5,190	5,316	9,293	4,977	4,316	1,148	209	939	65	4	61
	20—30	18,681	9,159	9,522	7,147	4,839	2,308	10,934	4,133	6,801	600	187	413
	30—40	13,312	7,205	6,107	4,316	929	387	11,137	5,913	5,224	859	363	496
	40—50	8,851	5,016	3,835	485	309	176	7,290	4,315	2,975	1,076	392	684
	50—60	6,118	2,911	3,207	246	136	110	4,632	2,389	2,243	1,240	386	854
	60 and over	5,095	2,724	2,371	331	162	169	2,732	1,848	884	2,032	714	1,318
	Animist ...	6,426	4,268	2,168	3,416	2,331	1,084	2,616	1,696	920	396	282	164
	0	125	58	67	125	58	67
	1—5	553	268	285	553	268	285
	5—10	644	323	321	644	323	321
	10—15	507	290	217	505	290	215	2	...	2
	15—20	411	215	196	318	195	123	93	20	73
	20—30	1,147	693	454	483	425	58	649	260	389	15	8	7
	30—40	1,450	1,159	291	489	480	9	888	640	248	73	39	34
	40—50	853	664	189	199	196	3	561	413	148	93	55	38
	50—60	423	332	91	63	62	1	266	219	47	94	51	43
	60 and over	513	256	57	36	34	2	156	143	13	121	79	42
	Hindu ...	6,618	6,842	771	8,209	2,987	272	8,213	2,770	448	191	136	56
	0	57	32	25	57	32	25
	1—5	178	86	92	178	86	92
	5—10	219	159	60	219	159	60
	10—15	431	386	45	429	386	43	2	...	2
	15—20	773	703	70	595	576	19	175	124	51	3	3	...
	20—30	2,416	2,160	256	1,031	1,014	17	1,342	1,108	234	43	38	5
	30—40	1,680	1,548	132	530	521	9	1,095	984	111	55	43	12
	40—50	575	522	53	120	116	4	411	378	33	44	28	16
	50—60	203	179	24	33	32	1	145	133	12	25	14	11
	60 and over	81	67	14	17	15	2	43	43	...	21	9	12
	Hindus born in Burma	296	166	180	248	127	116	49	86	18	4	8	1
	0	40	18	22	40	18	22
	1—5	85	29	56	85	29	56
	5—10	43	23	20	43	23	20
	10—15	47	15	12	27	15	12
	15—20	10	4	6	8	4	4	2	...	2
	20—30	51	39	12	24	22	2	26	17	9	1	...	1
	30—40	28	26	2	13	13	...	14	12	2	1	1	...
	40—50	8	8	...	2	2	...	5	5	...	1	1	...
	50—60	2	2	1	1	...	1	1	...
	60 and over	2	2	...	1	1	...	1	1
	Mahomedan ...	11,645	6,270	5,876	6,689	3,600	2,989	4,897	2,429	1,968	709	241	468
	0	172	93	79	172	93	79
	1—5	1,233	628	605	1,233	628	605
	5—10	1,518	794	724	1,518	794	724
	10—15	1,330	689	641	1,330	689	641
	15—20	1,215	593	622	1,057	570	487	151	32	129	7	1	6
	20—30	2,252	1,208	1,044	933	643	290	1,247	539	708	72	26	46
	30—40	1,585	956	629	184	126	58	1,303	787	516	98	43	55
	40—50	1,060	604	456	60	33	27	865	543	342	135	48	87
	50—60	669	351	311	26	13	13	488	301	187	148	37	111
	60 and over	618	354	264	26	11	15	343	257	86	249	86	163

IMPERIAL TABLE VII.B.—Age, Sex, and Civil Condition by Religion.

DISTRICT, RELIGION, AND AGE.		POPULATION.			UNMARRIED.			MARRIED.			WIDOWED.		
		Persons.	Males.	Females.	Persons.	Males.	Females.	Persons.	Males.	Females.	Persons.	Males.	Females.
I		2	3	4	5	6	7	8	9	10	11	12	13
MERCUR—continued.	Mahomedans born in Burma.	10,086	5,057	5,029	6,082	3,208	2,874	3,424	1,679	1,745	580	170	410
	0	170	93	77	170	93	77
	1—5	1,328	626	602	1,228	626	602
	5—10	1,489	778	711	1,489	778	711
	10—15	1,277	649	628	1,277	649	628
	15—20	1,111	524	587	965	505	460	140	19	121	6	...	6
	20—30	1,792	831	961	737	454	283	1,003	365	638	52	12	40
	30—40	1,306	624	582	130	72	58	994	520	474	82	32	50
	40—50	789	407	382	40	13	27	643	362	281	106	32	74
	50—60	533	262	271	20	7	13	391	229	162	122	26	96
	60 and over	491	263	228	26	11	15	253	184	69	212	68	144
	Christian	6,168	3,297	2,866	3,612	1,978	1,639	2,197	1,201	996	344	128	221
	0	136	60	76	136	60	76
	1—5	676	332	344	676	332	344
	5—10	905	479	426	905	479	426
	10—15	799	440	359	799	440	359
	15—20	564	282	282	496	269	227	66	13	53	2	...	2
	20—30	1,195	603	592	470	298	172	685	288	397	40	17	23
	30—40	811	481	330	75	63	12	677	397	280	59	21	38
	40—50	523	306	217	35	25	10	409	252	157	79	29	50
	50—60	313	172	141	11	4	7	227	148	79	75	20	55
	60 and over	231	142	89	9	3	6	133	103	30	89	36	53
	Others (all ages)	11	11	...	8	8	...	8	8
THAYETMYO.	All Religions	255,406	125,288	130,128	133,252	68,880	64,872	99,282	49,824	49,458	22,872	7,079	15,798
	0	7,159	3,589	3,570	7,159	3,589	3,570
	1—5	25,314	12,247	13,067	25,314	12,247	13,067
	5—10	31,101	15,305	15,796	31,101	15,305	15,796
	10—15	30,801	15,446	15,355	30,745	15,446	15,299	56	...	56
	15—20	26,798	12,766	14,032	22,339	11,661	10,478	4,184	862	3,322	275	43	232
	20—30	41,612	19,841	21,771	11,112	6,832	4,280	28,134	12,237	15,897	2,366	772	1,594
	30—40	33,387	16,881	16,506	2,603	1,475	1,128	27,695	14,296	13,399	3,089	1,110	1,979
	40—50	26,927	13,459	13,468	1,404	770	634	21,151	11,307	9,844	4,372	1,382	2,990
	50—60	17,860	8,664	9,196	805	455	350	11,952	6,914	5,038	5,103	1,295	3,808
	60 and over	14,447	7,085	7,362	670	400	270	6,110	4,208	1,902	7,667	2,477	5,190
	Buddhist	238,726	116,712	122,014	125,679	64,062	61,517	92,686	46,155	46,531	21,461	6,495	14,966
	0	6,821	3,408	3,413	6,821	3,408	3,413
	1—5	23,864	11,562	12,302	23,864	11,562	12,302
	5—10	29,358	14,425	14,933	29,358	14,425	14,933
	10—15	29,153	14,577	14,576	29,102	14,577	14,525	51	...	51
	15—20	25,299	12,005	13,294	21,144	11,170	9,974	3,901	797	3,104	254	38	216
	20—30	38,762	18,208	20,494	10,270	6,180	4,090	26,231	11,338	14,893	2,201	600	1,511
	30—40	30,923	15,371	15,552	2,305	1,227	1,078	25,747	13,157	12,590	2,871	987	1,884
	40—50	25,203	12,455	12,748	1,312	703	609	19,778	10,482	9,296	4,113	1,270	2,843
	50—60	16,788	8,088	8,700	760	427	333	11,250	6,463	4,787	4,778	1,198	3,580
	60 and over	13,615	6,613	7,002	643	383	260	5,728	3,918	1,810	7,244	2,312	4,932
	Animist	11,269	5,725	5,544	5,485	2,907	2,578	4,764	2,441	2,328	1,020	877	648
	0	235	123	112	235	123	112
	1—5	1,106	540	566	1,106	540	566
	5—10	1,312	654	658	1,312	654	658
	10—15	1,292	657	635	1,287	657	630	5	...	5
	15—20	1,145	553	592	929	511	418	199	38	161	17	4	13
	20—30	1,882	922	960	431	302	129	1,337	566	771	114	54	60
	30—40	1,642	889	753	113	83	30	1,393	745	648	136	61	75
	40—50	1,223	646	577	38	19	19	1,003	552	451	182	75	107
	50—60	820	416	404	25	16	9	541	329	212	254	71	183
	60 and over	612	325	287	9	2	7	286	211	75	317	112	205
	Hindu (all ages)	1,946	1,405	541	918	669	249	858	628	285	170	118	57
	Hindus born in Burma (all ages).	667	365	302	471	261	210	162	91	71	84	18	21
	Mahomedan (all ages)	1,994	1,177	817	1,004	595	409	807	506	301	183	76	107
	Mahomedans born in Burma (all ages).	1,461	679	782	839	436	403	496	216	280	126	27	99
	Christian (all ages)	485	261	204	263	146	117	164	97	67	88	18	20
	Others (all ages)	6	8	8	8	1	2	8	2	1

IMPERIAL TABLE VII B.--Age, Sex, and Civil Condition by Religion.

DISTRICT, RELIGION, AND AGE.	POPULATION.			UNMARRIED.			MARRIED.			WIDOWED.		
	Persons.	Males.	Females.	Persons.	Males.	Females.	Persons.	Males.	Females.	Persons.	Males.	Females.
I	2	3	4	5	6	7	8	9	10	11	12	13
MAGWE.												
<i>All Religions</i> ..	428,262	211,686	211,666	233,617	122,747	110,870	169,874	80,389	79,485	29,761	8,560	21,211
0	12,219	6,118	6,101	12,219	6,118	6,101
1—5	39,970	19,696	20,274	39,970	19,696	20,274
5—10	52,492	26,496	25,996	52,492	26,496	25,996
10—15	44,949	24,961	24,488	49,428	24,960	24,468	21	1	20
15—20	44,850	21,355	23,495	37,976	20,166	17,810	6,500	1,156	5,344	374	33	341
20—30	73,533	37,286	36,247	28,484	17,725	10,759	42,690	18,824	23,866	2,359	737	1,622
30—40	52,103	27,629	24,474	6,201	4,146	2,055	42,504	22,188	20,316	3,398	1,295	2,103
40—50	42,098	21,425	20,673	3,059	1,677	1,382	33,822	18,111	15,711	5,217	1,637	3,580
50—60	28,745	14,015	14,730	1,881	911	970	20,556	11,400	9,156	6,308	1,704	4,604
60 and over	27,793	12,705	15,088	1,907	852	1,055	13,781	8,709	5,072	12,105	3,144	8,961
<i>Buddhist</i> ...	410,648	200,866	209,683	227,241	117,249	109,992	154,024	75,454	78,670	29,288	8,182	21,121
0	12,105	6,059	6,046	12,105	6,059	6,046
1—5	39,444	19,417	20,027	39,444	19,417	20,027
5—10	51,939	26,190	25,749	51,939	26,190	25,749
10—15	48,984	24,650	24,334	48,966	24,650	24,316	18	...	18
15—20	43,806	20,504	23,302	37,159	19,440	17,719	6,275	1,031	5,244	370	33	339
20—30	69,217	33,453	35,764	26,235	15,527	10,708	40,690	17,243	23,447	2,292	683	1,609
30—40	48,551	24,385	24,166	5,004	2,974	2,030	40,287	20,242	20,045	3,260	1,169	2,091
40—50	40,651	20,095	20,556	2,733	1,357	1,376	32,835	17,211	15,624	5,083	1,527	3,556
50—60	28,256	13,576	14,680	1,773	805	968	20,255	11,123	9,132	6,228	1,648	4,580
60 and over	27,595	12,536	15,059	1,883	830	1,053	13,664	8,604	5,060	12,048	3,102	8,946
<i>Animist (all ages)</i> ...	629	688	96	888	278	60	268	285	28	28	20	8
<i>Hindu</i> ..	7,248	6,669	674	8,621	8,873	248	8,883	8,062	801	269	284	26
0	36	14	22	36	14	22
1—5	183	113	70	183	113	70
5—10	191	115	76	191	115	76
10—15	206	163	43	204	163	41	2	...	2
15—20	647	585	62	500	484	16	146	101	45	1	...	1
20—30	2,634	2,476	158	1,403	1,392	11	1,192	1,051	141	39	33	6
30—40	2,148	2,045	103	786	776	10	1,286	1,197	89	76	72	4
40—50	837	818	19	223	221	2	534	519	15	80	78	2
50—60	264	252	12	79	79	...	152	146	6	33	27	6
60 and over	97	88	9	16	16	...	51	48	3	30	24	6
<i>Hindus born in Burma</i>	607	862	245	450	279	171	189	76	68	18	7	11
0	34	14	20	34	14	20
1—5	127	75	52	127	75	52
5—10	108	58	50	108	58	50
10—15	61	34	27	61	34	27
15—20	53	24	29	33	20	13	20	4	16
20—30	114	72	42	38	35	3	72	36	36	4	1	3
30—40	69	54	15	40	34	6	26	20	6	3	...	3
40—50	17	15	2	5	5	...	11	9	2	1	1	...
50—60	14	11	3	4	4	...	7	5	2	3	2	1
60 and over	10	5	5	3	2	1	7	3	4
<i>Mahomedan (all ages)</i>	8,521	2,748	778	1,759	1,387	372	1,624	1,260	364	188	101	87
<i>Christian (all ages)</i>	1,168	746	407	676	391	186	688	329	204	44	26	18
<i>Others (all ages)</i> ..	168	126	82	82	69	18	67	49	18	9	7	2
PAKOKKU HILL TRACTS.												
<i>All Religions</i> ..	20,048	9,840	10,208	10,729	5,808	4,928	7,652	3,696	4,057	1,662	439	1,228
0	546	264	282	546	264	282
1—5	2,986	1,471	1,515	2,986	1,471	1,515
5—10	2,677	1,379	1,298	2,677	1,379	1,298
10—15	1,920	1,060	860	1,920	1,060	860
15—20	1,705	889	816	1,445	845	600	255	44	211	5	...	5
20—30	3,765	1,659	2,106	976	663	313	2,645	953	1,692	144	43	101
30—40	3,055	1,444	1,611	128	94	34	2,552	1,253	1,299	375	97	278
40—50	1,678	832	846	30	17	13	1,255	731	524	393	84	309
50—60	960	456	504	16	10	6	593	359	234	351	87	264
60 and over	751	386	365	5	3	2	352	255	97	394	128	266
<i>Buddhist (all ages)</i>	129	88	48	68	52	16	54	30	24	7	4	3

IMPERIAL TABLE VIIb.—Age, Sex, and Civil Condition by Religion.

DISTRICT, RELIGION, AND AGE.		POPULATION.			UNMARRIED.			MARRIED.			WIDOWED.		
		Persons.	Males.	Females.	Persons.	Males.	Females.	Persons.	Males.	Females.	Persons.	Males.	Females.
1		2	3	4	5	6	7	8	9	10	11	12	13
PAKÓKKU HILL TRACTS—continued.	Animist ..	19,712	9,599	10,113	10,578	5,698	4,880	7,481	3,467	4,014	1,953	434	1,219
	0	538	259	279	538	259	279
	1—5	2,952	1,456	1,496	2,952	1,456	1,496
	5—10	2,653	1,368	1,285	2,653	1,368	1,285
	10—15	1,907	1,052	855	1,907	1,052	855
	15—20	1,681	872	809	1,426	829	597	251	43	208	4	...	4
	20—30	3,641	1,557	2,084	931	618	313	2,570	899	1,671	140	40	100
	30—40	2,990	1,391	1,599	121	87	34	2,495	1,208	1,287	374	96	278
	40—50	1,652	812	840	29	16	13	1,231	713	518	392	83	309
	50—60	949	447	502	16	10	6	583	350	233	350	87	263
	60 and over	749	385	364	5	3	2	351	254	97	393	128	265
	Hindu (all ages) ..	188	143	40	75	52	23	106	90	16	2	1	1
	Mahomedan (all ages)	8	6	2	3	1	2	6	4	1
	Christian (all ages)	11	7	4	6	3	2	6	4	2
MANDALAY DISTRICT (INCLUDING CITY).	All Religions ..	858,621	182,999	178,622	180,593	98,181	82,412	187,866	72,795	65,061	88,172	12,028	28,149
	0	7,450	3,655	3,795	7,450	3,655	3,795
	1—5	29,885	14,516	15,369	29,885	14,516	15,369
	5—10	35,485	17,215	18,270	35,485	17,215	18,270
	10—15	37,161	18,491	18,670	37,074	18,483	18,591	86	7	79	1	1	...
	15—20	36,792	18,580	18,212	30,853	16,998	13,855	5,442	1,419	4,023	497	163	334
	20—30	70,976	38,863	32,113	25,550	17,964	7,586	41,726	19,571	22,155	3,700	1,328	2,372
	30—40	50,608	27,877	22,731	7,656	5,380	2,276	37,792	20,481	17,311	5,160	2,016	3,144
	40—50	39,654	20,790	18,864	3,161	1,988	1,173	28,859	16,213	12,646	7,634	2,589	5,045
	50—60	26,413	13,123	13,290	1,751	1,017	734	15,804	9,627	6,267	8,768	2,479	6,289
	60 and over	22,197	9,889	12,308	1,728	965	763	8,057	5,477	2,580	12,412	3,447	8,965
	Buddhist ..	299,827	146,205	153,122	161,492	79,149	72,343	114,577	57,418	57,159	83,258	9,688	28,620
	0	6,423	3,136	3,287	6,423	3,136	3,287
	1—5	25,705	12,406	13,299	25,705	12,406	13,299
	5—10	30,334	14,628	15,706	30,334	14,628	15,706
	10—15	32,628	16,058	16,570	32,574	16,052	16,522	54	6	48
	15—20	31,605	15,469	16,136	26,856	14,287	12,569	4,300	1,040	3,260	449	142	307
	20—30	55,823	27,943	27,889	18,852	12,192	6,660	33,924	14,822	19,102	3,056	929	2,127
	30—40	39,961	20,250	19,711	5,269	3,345	1,924	30,457	15,400	15,057	4,235	1,505	2,730
	40—50	33,483	16,543	16,940	2,403	1,388	1,015	24,612	13,161	11,451	6,468	1,994	4,474
	50—60	23,197	11,024	12,173	1,479	830	649	13,980	8,162	5,818	7,738	2,032	5,706
	60 and over	20,159	8,748	11,411	1,597	885	712	7,250	4,827	2,423	11,312	3,036	8,276
	Animist ..	2,688	2,301	897	1,569	1,888	183	1,023	889	184	106	76	80
	0	32	18	14	32	18	14
	1—5	120	63	57	120	63	57
	5—10	99	46	53	99	46	53
	10—15	79	58	21	79	58	21
	15—20	277	240	37	230	212	18	47	28	19
	20—30	1,074	984	90	721	711	10	342	265	77	11	8	3
	30—40	505	497	68	193	187	6	352	301	51	20	9	11
	40—50	278	243	35	69	66	3	180	156	24	29	21	8
	50—60	110	99	11	18	17	1	72	64	8	20	18	2
	60 and over	64	53	11	8	8	...	30	25	5	26	20	6
	Hindu ..	22,081	15,591	6,470	9,881	7,166	2,716	10,101	7,282	2,869	2,079	1,198	886
	0	353	173	180	353	173	180
	1—5	1,504	742	762	1,504	742	762
	5—10	1,619	830	789	1,619	830	789
	10—15	1,310	751	559	1,277	749	528	32	1	31	1	1	...
	15—20	1,752	1,147	605	1,114	910	204	610	224	386	28	13	15
	20—30	6,479	5,031	1,448	2,510	2,355	155	3,629	2,438	1,191	340	238	102
	30—40	4,605	3,659	946	1,038	987	51	3,118	2,382	736	449	290	159
	40—50	2,559	1,972	587	305	282	23	1,741	1,389	352	513	301	212
	50—60	1,248	804	354	105	94	11	728	588	140	415	212	203
	60 and over	632	392	240	56	44	12	243	210	33	333	138	195
	Hindus born in Burma ..	7,281	3,499	3,782	4,588	2,424	2,114	1,984	864	1,070	789	211	578
	0	314	155	159	314	155	159
	1—5	1,234	591	643	1,234	591	643
	5—10	1,283	629	654	1,283	629	654
	10—15	868	458	410	858	458	400	10	...	10
	15—20	670	314	356	419	269	150	232	41	191	19	4	15
	20—30	1,102	543	559	316	235	81	675	271	404	111	37	74
	30—40	670	329	341	77	59	18	454	233	221	139	37	102
	40—50	515	221	294	32	20	12	321	165	156	162	36	126
	50—60	361	149	212	11	3	8	164	94	70	186	52	134
	60 and over	264	110	154	14	5	9	78	60	18	172	45	127

IMPERIAL TABLE VIIb.—Age, Sex, and Civil Condition by Religion.

DISTRICT, RELIGION, AND AGE.		POPULATION.			UNMARRIED.			MARRIED.			WIDOWED.		
		Persons.	Males.	Females.	Persons.	Males.	Females.	Persons.	Males.	Females.	Persons.	Males.	Females.
		2	3	4	5	6	7	8	9	10	11	12	13
MANDALAY DISTRICT (INCLUDING CITY)—continued.	Mahomedan ..	22,209	13,666	9,544	11,851	7,106	4,745	9,189	5,662	3,527	2,169	897	1,272
	0	470	241	229	470	241	229
	1—5	1,831	915	916	1,831	915	916
	5—10	2,362	1,200	1,162	2,362	1,200	1,162
	10—15	2,131	1,145	986	2,131	1,145	986
	15—20	2,104	1,162	942	1,706	1,054	652	380	101	279	18	7	11
	20—30	5,415	3,509	1,906	2,180	1,693	487	2,990	1,685	1,305	245	131	114
	30—40	3,963	2,601	1,362	791	618	173	2,833	1,817	1,016	339	166	173
	40—50	2,403	1,514	949	246	166	80	1,737	1,136	601	480	212	268
	50—60	1,405	825	580	88	52	36	843	601	242	474	172	302
	60 and over	1,065	553	512	46	22	24	466	322	84	613	209	404
	Mahomedans born in Burma.	16,571	7,816	8,756	9,348	4,794	4,554	5,556	2,553	3,008	1,667	468	1,199
	0	456	233	223	456	233	223
	1—5	1,749	868	881	1,749	868	881
	5—10	2,222	1,117	1,105	2,222	1,117	1,105
	10—15	1,965	1,010	955	1,965	1,010	955
	15—20	1,645	776	869	1,358	726	632	276	50	226	11	...	11
	20—30	3,047	1,279	1,668	1,080	618	462	1,804	704	1,100	163	57	106
	30—40	2,191	1,009	1,182	311	148	163	1,645	792	853	235	69	166
	40—50	1,530	676	854	122	48	74	1,060	528	532	348	100	248
	50—60	958	420	538	55	19	36	522	306	216	381	95	286
	60 and over	868	327	481	30	7	23	249	173	76	529	147	382
	Christian ..	8,329	4,506	3,822	5,298	3,007	2,291	2,549	1,343	1,206	482	156	326
	0	145	76	69	145	76	69
	1—5	652	354	298	652	354	298
	5—10	972	452	520	972	452	520
	10—15	962	444	518	962	444	518
	15—20	992	515	477	902	497	405	88	17	71	2	1	1
	20—30	1,948	1,231	717	1,186	922	264	723	294	429	39	15	24
	30—40	1,263	675	588	288	173	115	874	469	405	101	33	68
	40—50	736	398	338	113	63	50	508	299	209	115	36	79
	50—60	410	242	168	59	22	37	243	186	57	108	34	74
	60 and over	249	119	130	19	4	15	113	78	35	117	37	80
	Others ..	997	781	266	502	367	135	417	301	116	78	62	15
	0	27	11	16	27	11	16
	1—5	73	36	37	73	36	37
	5—10	99	59	40	99	59	40
	10—15	51	35	16	51	35	16
	15—20	62	47	15	45	38	7	17	9	8
	20—30	228	105	63	101	91	10	118	67	51	9	7	2
	30—40	251	195	56	77	70	7	158	112	46	16	13	3
	40—50	135	120	15	25	23	2	81	72	9	29	25	4
	50—60	23	39	4	2	2	...	28	26	2	13	11	2
	60 and over	28	24	4	2	2	...	15	15	...	11	7	4
MANDALAY CITY.	All Religions ..	148,917	77,788	71,164	78,464	40,817	32,647	58,649	31,808	26,841	16,804	5,188	11,666
	0	3,140	1,534	1,606	3,140	1,534	1,606
	1—5	10,771	5,160	5,611	10,771	5,160	5,611
	5—10	12,843	6,049	6,794	12,843	6,049	6,794
	10—15	14,081	6,818	7,263	14,075	6,816	7,259	5	1	4	1	1	...
	15—20	15,019	7,944	7,075	12,424	7,117	5,307	2,347	709	1,638	248	118	130
	20—30	32,098	18,471	13,627	12,648	9,240	3,408	17,970	8,709	9,261	1,480	522	958
	30—40	23,496	13,266	10,230	4,224	2,890	1,334	16,986	9,528	7,458	2,286	848	1,438
	40—50	16,825	8,848	7,977	1,740	1,107	633	11,696	6,679	5,017	3,389	1,062	2,327
	50—60	11,406	5,679	5,727	880	508	372	6,586	4,063	2,523	3,940	1,108	2,832
	60 and over	9,238	3,994	5,244	719	396	323	3,059	2,119	940	5,460	1,479	3,981
	Buddhist ..	115,154	56,811	58,343	56,446	30,097	26,848	45,052	22,964	22,088	18,657	8,750	9,907
	0	2,563	1,247	1,316	2,563	1,247	1,316
	1—5	8,446	3,983	4,463	8,446	3,983	4,463
	5—10	9,898	4,589	5,309	9,898	4,589	5,309
	10—15	11,272	5,377	5,895	11,270	5,377	5,893
	15—20	11,913	6,266	5,647	10,014	5,645	4,369	1,684	512	1,172	215	109	106
	20—30	23,555	12,464	11,091	8,904	6,095	2,809	13,541	6,060	7,481	1,110	309	801
	30—40	17,174	8,828	8,346	2,770	1,700	1,070	12,639	6,538	6,101	1,765	590	1,175
	40—50	13,123	6,414	6,709	1,252	733	519	9,224	4,958	4,266	2,647	723	1,924
	50—60	9,249	4,403	4,846	700	387	313	5,411	3,189	2,222	3,238	827	2,411
	60 and over	7,861	3,240	4,621	628	341	287	2,551	1,707	844	4,682	1,192	3,490

IMPERIAL TABLE VII B.—Age, Sex, and Civil Condition by Religion.

DISTRICT, RELIGION, AND AGE.		POPULATION.			UNMARRIED.			MARRIED.			WIDOWED.		
		Persons.	Males.	Females.	Persons.	Males.	Females.	Persons.	Males.	Females.	Persons.	Males.	Females.
1		2	3	4	5	6	7	8	9	10	11	12	13
MANDALAY CITY—continued.	<i>Animist</i> ...	1,612	1,320	292	785	657	188	781	697	184	86	66	20
	0	26	15	11	26	15	11
	1—5	82	43	39	82	43	39
	5—10	84	40	44	84	40	44
	10—15	62	47	15	62	47	15
	15—20	129	100	29	99	85	14	30	15	15
	20—30	411	359	52	223	216	7	179	137	42	9	6	3
	30—40	416	362	54	135	131	4	268	224	44	13	7	6
	40—50	243	214	29	61	58	3	162	139	23	20	17	3
	50—60	102	91	11	16	15	1	67	59	8	19	17	2
	60 and over	57	49	8	7	7	...	25	23	2	25	19	6
	<i>Hindu</i> ...	10,896	7,484	3,561	5,068	3,579	1,484	4,767	3,292	1,475	1,165	563	602
	0	165	77	88	165	77	88
	1—5	704	342	362	704	342	362
	5—10	794	392	402	794	392	402
	10—15	704	387	317	700	385	315	3	1	2	1	1	...
	15—20	892	538	354	583	438	145	293	96	197	16	4	12
	20—30	3,136	2,382	754	1,266	1,159	107	1,697	1,118	579	173	105	68
	30—40	2,244	1,726	518	597	561	36	1,435	1,056	379	212	109	103
	40—50	1,281	922	359	161	147	14	837	635	202	283	140	143
	50—60	686	437	249	56	49	7	367	273	94	263	115	148
	60 and over	389	231	158	37	29	8	135	113	22	217	89	128
	<i>Hindus born in Burma</i>	4,582	2,112	2,470	2,440	1,277	1,168	1,476	664	812	666	171	495
	0	146	69	77	146	69	77
	1—5	559	256	303	559	256	303
	5—10	639	304	335	639	304	335
	10—15	518	259	259	518	259	259
	15—20	429	185	244	265	159	106	149	23	126	15	3	12
	20—30	821	400	421	217	167	50	508	202	306	96	31	65
	30—40	534	256	278	59	45	14	363	181	182	112	30	82
	40—50	431	179	252	22	13	9	265	137	128	144	29	115
	50—60	292	115	177	7	2	5	133	75	58	152	38	114
	60 and over	213	89	124	8	3	5	58	46	12	147	40	107
	<i>Mahomedan</i> ...	16,878	9,688	6,735	8,243	4,946	3,297	6,580	4,082	2,498	1,550	610	940
	0	295	152	143	295	152	143
	1—5	1,199	611	588	1,199	611	588
	5—10	1,518	775	743	1,518	775	743
	10—15	1,471	746	725	1,471	746	725
	15—20	1,552	819	733	1,255	744	511	282	71	211	15	4	11
	20—30	3,989	2,667	1,322	1,714	1,374	340	2,120	1,307	913	155	86	69
	30—40	2,864	1,883	981	510	371	139	2,131	1,403	728	223	109	114
	40—50	1,705	1,018	687	180	115	65	1,176	759	417	349	144	205
	50—60	1,006	581	425	65	41	24	597	423	174	344	117	227
	60 and over	774	386	388	36	17	19	274	219	55	464	150	314
	<i>Mahomedans born in Burma.</i>	11,546	5,835	6,211	6,374	3,218	3,161	3,959	1,801	2,158	1,218	821	892
	0	285	146	139	285	146	139
	1—5	1,138	575	563	1,138	575	563
	5—10	1,432	727	705	1,432	727	705
	10—15	1,359	657	702	1,359	657	702
	15—20	1,203	523	680	980	485	495	212	38	174	11	...	11
	20—30	2,126	964	1,162	769	446	323	1,259	484	775	98	34	64
	30—40	1,620	754	866	251	118	133	1,216	591	625	153	45	108
	40—50	1,081	457	624	95	36	59	725	351	374	261	70	191
	50—60	703	300	403	41	17	24	375	216	159	287	67	220
	60 and over	599	232	367	24	6	18	172	121	51	403	105	298
	<i>Christian</i> ...	4,160	2,088	2,077	2,598	1,288	1,310	1,272	693	579	290	102	188
	0	78	35	43	78	35	43
	1—5	297	160	137	297	160	137
	5—10	493	218	275	493	218	275
	10—15	537	237	300	537	237	300
	15—20	494	190	304	443	178	265	49	11	38	2	1	1
	20—30	861	484	377	470	328	142	365	145	220	26	11	15
	30—40	633	335	298	160	79	81	411	233	178	62	23	39
	40—50	391	208	183	69	38	31	252	150	102	70	20	50
	50—60	237	144	93	41	14	27	130	106	24	66	24	42
	60 and over	139	72	67	10	1	9	65	48	17	64	23	41

IMPERIAL TABLE VII.B.—Age, Sex, and Civil Condition by Religion.

DISTRICT, RELIGION, AND AGE.		POPULATION.			UNMARRIED.			MARRIED.			WIDOWED.		
		Persons.	Males.	Females.	Persons.	Males.	Females.	Persons.	Males.	Females.	Persons.	Males.	Females.
1		2	3	4	5	6	7	8	9	10	11	12	13
MANDALAY CITY— <i>concl.</i>	Others ...	628	477	146	320	250	70	247	180	67	66	47	9
	0	13	8	5	13	8	5
	1—5	43	21	22	43	21	22
	5—10	56	35	21	56	35	21
	10—15	35	24	11	35	24	11
	15—20	39	31	8	30	27	3	9	4	5
	20—30	146	115	31	71	68	3	68	42	26	7	5	2
	30—40	165	132	33	52	48	4	102	74	28	11	10	1
	40—50	82	72	10	17	16	1	45	38	7	20	18	2
	50—60	26	23	3	2	2	...	14	13	1	10	8	2
	60 and over	18	16	2	1	1	...	9	9	...	8	6	2
BHAMO.	All Religions ...	112,960	56,888	56,072	57,188	30,896	26,293	45,143	23,397	21,746	10,629	2,598	8,033
	0	2,369	1,073	1,296	2,369	1,073	1,296
	1—5	9,423	4,590	4,833	9,423	4,590	4,833
	5—10	12,813	6,464	6,349	12,813	6,464	6,349
	10—15	12,309	6,319	5,990	12,275	6,319	5,956	34	...	34
	15—20	11,087	5,574	5,513	9,171	5,087	4,084	1,860	477	1,383	56	10	46
	20—30	20,712	10,827	9,885	7,929	5,377	2,552	11,893	5,128	6,765	800	322	568
	30—40	17,074	8,847	8,227	2,043	1,331	712	13,395	6,978	6,417	1,636	538	1,098
	40—50	12,485	6,381	6,104	637	393	244	9,635	5,404	4,231	2,213	584	1,629
	50—60	7,882	3,954	3,928	262	152	110	5,284	3,332	1,952	2,336	470	1,866
	60 and over	6,806	2,859	3,947	266	109	157	3,042	2,078	964	3,498	672	2,826
	Buddhist ...	56,822	28,193	27,629	28,633	15,316	13,317	22,110	11,346	10,764	5,079	1,531	3,548
	0	1,404	632	772	1,404	632	772
	1—5	5,273	2,558	2,715	5,273	2,558	2,715
	5—10	6,818	3,433	3,385	6,818	3,433	3,385
	10—15	6,597	3,298	3,299	6,597	3,298	3,299
	15—20	5,491	2,751	2,740	4,561	2,544	2,017	880	199	681	50	8	42
	20—30	9,493	4,896	4,597	2,984	2,181	803	5,965	2,504	3,461	544	211	333
	30—40	7,459	3,999	3,460	536	379	157	6,206	3,328	2,878	717	292	425
	40—50	5,765	3,043	2,722	222	143	59	4,698	2,605	2,093	865	295	570
	50—60	4,057	2,026	2,031	116	77	39	2,811	1,659	1,152	1,130	290	840
	60 and over	3,465	1,557	1,908	142	71	71	1,550	1,051	499	1,773	435	1,338
	Animist ...	48,359	22,850	25,509	24,206	12,542	11,664	19,199	9,511	9,688	4,954	797	4,157
	0	788	34	441	788	347	441
	1—5	3,606	1,764	1,842	3,606	1,764	1,842
	5—10	5,271	2,657	2,614	5,271	2,657	2,614
	10—15	5,031	2,637	2,394	4,998	2,637	2,361	33	...	33
	15—20	4,734	2,242	2,492	3,911	2,015	1,896	822	227	595	1	...	1
	20—30	8,801	4,105	4,696	3,849	2,194	1,655	4,674	1,841	2,833	978	70	208
	30—40	7,886	3,610	4,276	1,208	680	523	5,881	2,769	3,112	797	161	636
	40—50	5,792	2,691	3,101	341	166	175	4,271	2,311	1,960	1,180	214	966
	50—60	3,396	1,644	1,752	124	55	69	2,172	1,146	726	1,100	143	957
	60 and over	3,054	1,153	1,901	110	27	83	1,346	917	429	1,598	209	1,389
	Hindu ...	1,897	1,097	800	593	462	131	728	679	149	76	56	20
	0	26	13	13	26	13	13
	1—5	93	49	44	93	49	44
	5—10	73	40	33	73	40	33
	10—15	53	28	25	53	28	25
	15—20	94	60	34	60	48	12	33	11	22	1	1	...
	20—30	526	454	72	195	191	4	318	254	64	13	9	4
	30—40	300	260	40	68	68	...	213	175	38	19	17	2
	40—50	152	126	26	20	20	...	107	88	19	25	18	7
	50—60	56	47	9	3	3	...	40	35	5	13	9	4
	60 and over	24	20	4	2	2	...	17	16	1	5	2	3
	Hindus born in Burma	315	183	132	242	146	96	87	88	34	6	4	2
	0	26	13	13	26	13	13
	1—5	77	42	35	77	42	35
	5—10	52	32	20	52	32	20
	10—15	37	18	19	37	18	19
	15—20	36	17	19	26	17	9	10	...	10
	20—30	43	27	16	15	15	...	27	12	15	1	...	1
	30—40	26	19	7	6	6	...	18	11	7	2	2	...
	40—50	13	10	3	2	2	...	9	7	2	2	1	1
	50—60	3	3	...	1	1	...	1	1	...	1	1	...
	60 and over	2	2	2	2

DISTRICT, RELIGION, AND AGE.		POPULATION.			UNMARRIED.			MARRIED.			WIDOWED.		
		Persons.	Males.	Females.	Persons.	Males.	Females.	Persons.	Males.	Females.	Persons.	Males.	Females.
1		2	3	4	5	6	7	8	9	10	11	12	13
BHAMO—continued.	Mahomedan ...	1,960	1,541	419	908	728	180	950	780	220	107	88	19
	0	42	22	20	42	22	20
	1—5	93	44	49	93	44	49
	5—10	110	62	48	110	62	48
	10—15	102	64	38	101	64	37	1	...	1
	15—20	203	151	52	156	139	17	46	12	34	1	...	1
	20—30	658	567	91	310	304	6	327	246	81	21	17	4
	30—40	431	368	63	64	63	1	333	272	61	34	33	1
	40—50	188	154	34	16	14	2	148	120	28	24	20	4
	50—60	86	72	14	7	7	...	65	54	11	14	11	3
	60 and over	47	37	10	4	4	..	30	26	4	13	7	6
	Mahomedans born in Burma. 0	581	292	289	365	208	157	195	79	118	21	6	16
	1—5	35	16	19	35	16	19
	5—10	76	33	43	76	33	43
	10—15	95	54	41	95	54	41
	15—20	74	42	32	74	42	32
	20—30	64	32	32	46	31	15	17	1	16	1	...	1
	30—40	92	45	47	30	25	5	57	19	38	5	1	4
	40—50	65	32	33	6	6	...	57	25	32	2	1	1
	50—60	47	23	24	3	1	2	39	21	18	5	1	4
	60 and over	19	9	10	15	7	8	4	2	2
	60 and over	14	6	8	10	6	4	4	...	4
	Christian ...	4,052	2,058	1,998	2,078	1,177	901	1,687	824	818	337	55	282
	0	72	37	35	72	37	35
	1—5	282	132	150	282	132	150
	5—10	473	232	241	473	232	241
	10—15	486	267	219	486	267	219
	15—20	421	240	181	361	225	136	57	14	43	3	1	2
	20—30	779	403	376	307	225	82	444	160	275	28	9	19
	30—40	695	350	345	64	39	25	582	296	286	49	15	34
	40—50	418	207	211	22	14	8	304	180	124	92	13	79
	50—60	233	114	119	5	3	2	162	106	56	66	5	61
	60 and over	193	74	119	6	3	3	88	59	29	99	12	87
	Others (all ages)	1,370	1,151	219	775	675	100	519	407	112	76	69	7
MYITKYINA.	All Religions ...	118,882	63,419	54,968	60,977	35,221	25,756	46,541	24,745	21,796	10,884	8,458	7,411
	0	23,70	1,154	1,216	2,370	1,154	1,216
	1—5	9,838	4,772	5,066	9,838	4,772	5,066
	5—10	19,752	6,425	6,327	12,752	6,425	6,327
	10—15	11,857	6,050	5,807	11,598	6,019	5,579	257	31	226	2	...	2
	15—20	12,087	6,175	5,912	10,016	5,779	4,237	1,980	384	1,596	91	12	79
	20—30	23,690	13,292	10,398	10,048	7,734	2,314	12,764	5,200	7,564	878	358	520
	30—40	19,166	10,943	8,223	9,927	2,324	603	14,400	7,909	6,491	1,839	710	1,129
	40—50	13,176	7,468	5,708	972	719	253	9,729	5,971	3,758	2,475	778	1,697
	50—60	7,716	4,345	3,371	275	193	82	4,931	3,417	1,514	2,510	735	1,775
	60 and over	5,730	2,795	2,935	181	102	79	2,480	1,833	647	3,069	860	2,209
	Buddhist ...	89,980	21,587	18,878	20,385	11,687	8,648	18,895	8,539	7,858	3,280	1,861	1,869
	0	927	453	474	927	453	474
	1—5	3,947	1,954	1,993	3,947	1,954	1,993
	5—10	4,546	2,255	2,291	4,546	2,255	2,291
	10—15	4,204	2,107	2,097	4,004	2,107	1,897	200	...	200
	15—20	4,032	2,003	2,029	3,422	1,993	1,429	547	9	538	63	1	62
	20—30	7,358	4,130	3,228	2,472	2,101	371	4,645	1,901	2,744	241	123	113
	30—40	5,719	3,446	2,273	552	499	53	4,729	2,673	2,056	438	274	164
	40—50	4,380	2,548	1,832	293	209	84	3,419	2,078	1,341	668	261	407
	50—60	2,897	1,717	1,180	98	74	24	2,065	1,338	727	734	305	429
	60 and over	1,950	974	976	74	42	32	790	540	250	1,086	392	694
	Animist ...	66,927	34,185	32,792	35,188	19,742	15,891	24,877	12,784	12,143	6,917	1,659	5,258
	0	1,149	554	595	1,149	554	595
	1—5	4,881	2,318	2,563	4,881	2,318	2,563
	5—10	7,149	3,620	3,529	7,149	3,620	3,529
	10—15	6,710	3,394	3,316	6,710	3,394	3,316
	15—20	7,162	3,672	3,490	6,082	3,387	2,695	1,065	277	788	15	8	7
	20—30	13,208	6,817	6,391	6,357	4,471	1,886	6,328	2,203	4,125	523	143	380
	30—40	11,355	5,916	5,439	2,009	1,471	538	8,116	4,126	3,990	1,230	319	911
	40—50	7,569	4,017	3,552	555	391	164	5,385	3,215	2,170	1,629	411	1,218
	50—60	4,250	2,201	2,049	146	88	58	2,445	1,746	699	1,659	367	1,292
	60 and over	3,494	1,626	1,868	95	48	47	1,538	1,107	371	1,861	411	1,450

IMPERIAL TABLE VIIb.—Age, Sex, and Civil Condition by Religion.

DISTRICT, RELIGION, AND AGE.		POPULATION.			UNMARRIED.			MARRIED.			WIDOWED.		
		Persons.	Males.	Females.	Persons.	Males.	Females.	Persons.	Males.	Females.	Persons.	Males.	Females.
1		2	3	4	5	6	7	8	9	10	11	12	13
KATHA—concluded.	<i>Animist</i> ...	9,620	5,862	4,258	5,178	3,094	2,079	3,448	1,888	1,565	999	885	614
	0	261	131	130	261	131	130
	1—5	901	437	464	901	437	464
	5—10	1,070	551	519	1,070	551	519
	10—15	906	464	442	906	464	442
	15—20	838	468	370	718	442	276	113	24	89	7	2	5
	20—30	1,847	1,041	806	829	638	191	929	366	563	89	37	52
	30—40	1,742	1,086	656	348	311	37	1,214	681	533	180	94	86
	40—50	1,047	654	393	96	90	6	714	460	254	237	104	133
	50—60	548	325	223	30	23	7	305	224	81	213	78	135
	60 and over	460	205	255	14	7	7	173	128	45	273	70	203
	<i>Hindu</i> ...	8,990	2,985	1,055	1,918	1,482	486	1,834	1,880	504	288	178	65
	0	81	44	37	81	44	37
	1—5	323	170	153	323	170	153
	5—10	353	169	184	353	169	184
	10—15	221	135	86	221	135	86
	15—20	254	165	88	149	138	11	99	25	74	6	3	3
	20—30	1,054	816	238	421	411	10	601	381	220	32	24	8
	30—40	913	766	147	237	235	2	609	475	134	67	56	11
	40—50	482	411	71	89	88	1	330	274	56	63	49	14
	50—60	221	193	28	28	28	...	148	134	14	45	31	14
	60 and over	88	65	23	16	14	2	47	41	6	25	10	15
	<i>Hindus born in Burma</i>	870	480	890	755	428	832	108	50	58	12	7	5
	0	66	33	33	66	33	33
	1—5	253	135	118	253	135	118
	5—10	237	121	116	237	121	116
	10—15	124	69	55	124	69	55
	15—20	53	32	21	37	30	7	15	1	14	1	1	...
	20—30	62	38	24	21	18	3	39	20	19	2	...	2
	30—40	39	28	11	11	11	...	26	16	10	2	1	1
	40—50	22	13	9	3	3	...	15	7	8	4	3	1
	50—60	8	6	2	2	2	...	6	4	2
	60 and over	6	5	1	1	1	...	2	2	...	3	2	1
	<i>Mahomedan</i> ...	2,478	1,620	858	1,211	768	448	1,080	729	851	187	128	64
	0	60	30	30	60	30	30
	1—5	213	99	114	213	99	114
	5—10	229	105	124	229	105	124
	10—15	202	105	97	202	105	97
	15—20	216	124	92	160	109	51	53	13	40	3	2	1
	20—30	558	395	163	220	200	20	310	177	133	28	18	10
	30—40	460	348	112	79	74	5	344	246	98	37	28	9
	40—50	283	215	68	25	23	2	221	171	50	37	21	16
	50—60	165	126	39	20	20	...	110	85	25	35	21	14
	60 and over	92	73	19	3	3	...	42	37	5	47	33	14
	<i>Mahomedans born in Burma.</i>	1,882	624	758	887	415	422	478	190	288	72	19	58
	0	50	24	26	50	24	26
	1—5	203	92	111	203	92	111
	5—10	208	89	119	208	89	119
	10—15	177	84	93	177	84	93
	15—20	160	78	82	121	73	48	37	4	33	2	1	1
	20—30	235	94	141	54	36	18	169	56	113	12	2	10
	30—40	159	75	84	19	14	5	130	58	72	10	3	7
	40—50	105	48	57	4	2	2	82	42	40	19	4	15
	50—60	65	31	34	1	1	...	45	24	21	19	6	13
	60 and over	20	9	11	10	6	4	10	3	7
	<i>Christian (all ages)</i>	744	587	207	430	328	102	296	202	94	18	7	11
	<i>Others (all ages)</i> ...	7	7	...	4	4	...	8	8
PUTAO.	<i>All Religions</i> ...	7,678	4,144	8,529	8,580	2,209	1,871	8,288	1,771	1,512	810	184	646
	0	196	106	90	196	106	90
	1—5	665	334	331	665	334	331
	5—10	623	331	292	623	331	292
	10—15	775	422	353	767	420	347	7	2	5	1	...	1
	15—20	762	392	370	556	347	209	201	44	157	5	1	4
	20—30	1,753	1,104	649	600	537	63	1,089	542	547	64	25	39
	30—40	1,225	693	532	116	101	15	978	548	430	131	44	87
	40—50	776	403	373	36	27	9	573	344	229	167	32	135
	50—60	480	207	273	9	3	6	278	172	106	193	32	161
	60 and over	418	152	266	12	3	9	157	119	38	249	30	219

IMPERIAL TABLE VIIb.—Age, Sex, and Civil Condition by Religion.

DISTRICT, RELIGION, AND AGE.		POPULATION.			UNMARRIED.			MARRIED.			WIDOWED.		
		Persons.	Males.	Females.	Persons.	Males.	Females.	Persons.	Males.	Females.	Persons.	Males.	Females.
1		2	3	4	5	6	7	8	9	10	11	12	13
SAGAING.	All Religions ...	326,908	155,054	171,854	177,742	88,744	88,998	118,054	57,674	60,380	31,112	8,636	22,476
	0	10,179	4,854	5,325	10,179	4,854	5,325
	1—5	33,387	16,174	17,213	33,387	16,174	17,213
	5—10	40,951	20,395	20,556	40,951	20,395	20,556
	10—15	38,133	18,934	19,199	38,130	18,934	19,196	3	...	3
	15—20	33,508	15,407	18,101	28,640	14,325	14,315	4,627	1,043	3,584	301	39	262
	20—30	53,546	24,882	28,664	17,254	9,814	7,440	33,340	14,316	19,024	2,952	752	2,200
	30—40	37,216	17,923	19,293	3,985	1,932	2,053	29,802	14,958	14,844	3,229	1,003	2,126
	40—50	30,981	14,389	16,592	2,090	925	1,165	23,693	12,057	11,636	5,198	1,407	3,791
	50—60	24,045	11,158	12,887	1,590	679	911	15,975	8,764	7,211	6,480	1,715	4,765
	60 and over	24,902	10,938	13,964	1,536	712	824	10,014	6,506	4,108	12,752	3,720	9,032
	Buddhist ...	321,018	151,524	169,492	174,810	87,080	87,780	115,514	56,035	59,479	30,692	8,459	22,288
	0	10,035	4,781	5,251	10,035	4,784	5,251
	1—5	32,813	15,904	16,909	32,813	15,904	16,909
	5—10	40,282	20,045	20,237	40,282	20,045	20,237
	10—15	37,629	18,669	18,960	37,629	18,669	18,960
	15—20	33,036	15,127	17,909	28,239	14,076	14,163	4,498	1,013	3,485	299	38	261
	20—30	52,291	24,067	28,224	16,828	9,462	7,366	32,562	13,873	18,689	2,901	732	2,169
	30—40	36,238	17,225	19,013	3,844	1,819	2,025	29,046	14,153	14,893	3,328	953	2,395
	40—50	30,383	13,992	16,391	2,051	895	1,156	23,226	11,721	11,505	5,106	1,376	3,730
	50—60	23,666	10,924	12,742	1,507	670	897	15,702	8,575	7,127	6,397	1,679	4,718
	60 and over	24,643	10,787	13,856	1,522	706	816	10,480	6,403	4,080	12,041	3,681	8,960
	Animist (all ages) ...	97	84	13	43	85	8	47	44	3	7	6	2
	Hindu (all ages) ...	1,956	1,882	674	880	560	270	1,001	747	254	125	75	50
	Mahomedan ...	2,811	1,568	1,248	1,482	831	651	1,114	661	468	215	81	314
	0	77	31	46	77	31	46
	1—5	276	120	156	276	120	156
	5—10	345	182	163	345	182	163
	10—15	274	148	126	274	148	126
	15—20	301	158	143	231	142	89	69	15	54	1	1	...
	20—30	589	362	227	206	163	43	355	189	166	28	10	18
	30—40	399	260	139	48	31	11	314	203	111	43	26	17
	40—50	253	137	116	19	13	6	186	114	72	48	10	38
	50—60	179	103	76	7	1	6	128	85	43	44	17	27
	60 and over	118	62	56	5	...	5	62	45	17	51	17	34
	Mahomdsans born in Burma.	2,272	1,079	1,193	1,275	684	641	812	889	423	185	56	129
	0	77	31	46	77	31	46
	1—5	267	113	154	267	113	154
	5—10	338	177	161	338	177	161
	10—15	250	126	124	250	126	124
	15—20	254	118	136	194	106	88	59	11	48	1	1	...
	20—30	387	178	209	106	65	41	254	103	151	27	10	17
	30—40	271	147	124	23	13	10	219	121	98	29	13	16
	40—50	186	76	110	8	2	6	133	66	67	45	8	39
	50—60	144	68	76	7	1	6	97	54	43	40	13	27
	60 and over	98	45	53	5	...	5	50	34	16	43	11	32
	Christian (all ages)	948	446	502	587	280	277	340	172	168	71	14	57
	Others (all ages) ...	80	55	25	40	28	12	38	25	13	2	2	...
LOWER CHINDWIN.	All Religions ...	342,880	156,698	186,187	176,072	85,968	90,104	130,698	63,853	67,840	36,115	7,872	28,748
	0	10,722	5,064	5,658	10,722	5,064	5,658
	1—5	33,525	15,908	17,617	33,525	15,908	17,617
	5—10	42,863	21,264	21,599	42,863	21,264	21,599
	10—15	39,390	19,711	19,679	39,353	19,710	19,643	37	1	36
	15—20	33,070	14,792	18,278	26,781	13,220	13,561	5,947	1,548	4,399	342	24	318
	20—30	52,504	22,792	29,712	13,521	6,858	6,663	35,771	15,298	20,473	3,212	636	2,576
	30—40	41,018	18,715	22,303	3,780	1,582	2,198	33,108	16,293	16,815	4,130	840	3,290
	40—50	33,018	14,818	18,200	2,008	926	1,082	25,513	12,827	12,686	5,497	1,065	4,432
	50—60	25,880	11,298	14,582	1,570	626	944	17,035	9,212	7,823	7,275	1,460	5,815
	60 and over	30,890	12,331	18,559	1,949	810	1,139	13,282	8,174	5,108	15,659	3,347	12,312

IMPERIAL TABLE VII B.—Age, Sex, and Civil Condition by Religion.

DISTRICT, RELIGION, AND AGE.		POPULATION.			UNMARRIED.			MARRIED.			WIDOWED.		
		Persons.	Males.	Females.	Persons.	Males.	Females.	Persons.	Males.	Females.	Persons.	Males.	Females.
I		2	3	4	5	6	7	8	9	10	11	12	13
LOWER CHINDWIN—concluded.	Buddhist ...	840,085	154,557	185,508	174,887	85,101	89,786	129,221	62,196	67,025	85,977	7,260	28,717
	0	10,684	5,045	5,639	10,684	5,045	5,639
	1—5	33,304	15,793	17,511	33,304	15,793	17,511
	5—10	42,041	21,130	21,511	42,041	21,130	21,511
	10—15	39,234	19,617	19,617	39,108	19,617	19,581	36	...	36
	15—20	32,873	14,668	18,205	26,652	13,124	13,528	5,880	1,521	4,359	341	23	318
	20—30	51,747	22,189	29,558	13,260	6,612	6,648	35,287	14,949	20,338	3,200	628	2,572
	30—40	40,392	18,191	22,201	3,671	1,482	2,189	32,616	15,860	16,726	4,105	819	3,286
	40—50	32,663	14,503	18,160	1,962	883	1,079	25,242	12,587	12,655	5,459	1,033	4,426
	50—60	25,721	11,162	14,559	1,553	612	941	16,925	9,119	7,806	7,243	1,431	5,812
	60 and over	30,806	12,259	18,547	1,942	803	1,139	13,235	8,130	5,105	15,629	3,326	12,303
	Animist (all ages) ...	141	126	15	69	68	6	76	70	6	6	8	8
	Hindu (all ages) ...	1,299	1,008	293	621	390	181	721	587	154	67	49	8
	Mahomedan (all ages)	1,025	794	281	449	329	120	516	412	103	61	58	8
	Christian (all ages)	884	194	140	174	98	81	148	94	62	14	7	7
	Others (all ages) ...	18	16	...	2	2	...	14	14
UPPER CHINDWIN.	All Religions ...	179,245	90,718	88,582	92,593	48,749	48,844	70,684	36,882	38,802	15,968	6,082	10,886
	0	5,017	2,413	2,604	5,017	2,413	2,604
	1—5	17,140	8,286	8,854	17,140	8,286	8,854
	5—10	22,051	10,857	11,194	22,051	10,857	11,194
	10—15	19,549	9,846	9,703	19,526	9,846	9,680	18	...	18	5	...	5
	15—20	17,631	8,493	9,138	14,529	7,873	6,656	2,842	582	2,260	260	38	222
	20—30	31,863	16,319	15,544	10,578	6,776	3,802	19,273	8,727	10,546	2,012	716	1,296
	30—40	24,021	13,193	10,828	2,161	1,587	514	19,745	10,667	9,078	2,175	939	1,236
	40—50	19,380	10,148	9,232	826	581	245	15,721	8,589	7,132	2,833	978	1,855
	50—60	13,174	6,908	6,266	460	319	141	9,244	5,597	3,647	3,470	992	2,478
	60 and over	9,419	4,350	5,069	365	211	154	3,841	2,720	1,121	5,213	1,419	3,794
	Buddhist ...	170,822	84,914	85,408	88,586	46,016	42,670	66,618	34,239	32,874	15,128	4,669	10,464
	0	4,874	2,347	2,527	4,874	2,347	2,527
	1—5	16,607	7,992	8,615	16,607	7,992	8,615
	5—10	21,280	10,463	10,817	21,280	10,463	10,817
	10—15	18,247	9,447	9,400	18,226	9,447	9,379	16	...	16	5	...	5
	15—20	16,801	8,017	8,784	13,920	7,144	6,476	2,635	539	2,096	246	34	212
	20—30	29,554	14,601	14,953	9,750	6,015	3,735	17,902	7,925	9,977	1,902	661	1,241
	30—40	22,222	11,912	10,310	1,790	1,297	493	18,457	9,801	8,656	1,975	814	1,161
	40—50	18,311	9,396	8,915	752	515	237	14,909	8,026	6,943	2,590	855	1,735
	50—60	12,631	6,529	6,102	435	296	139	8,893	5,315	3,578	3,303	918	2,385
	60 and over	9,195	4,210	4,985	352	200	152	3,741	2,633	1,108	5,102	1,377	3,725
	Animist ...	3,665	1,982	1,783	1,699	1,002	697	1,646	790	766	420	140	280
	0	60	27	33	60	27	33
	1—5	218	117	101	218	117	101
	5—10	375	177	198	375	177	198
	10—15	364	204	160	364	204	160
	15—20	433	237	196	352	221	131	74	14	60	7	2	5
	20—30	772	394	378	251	200	51	476	180	296	45	14	31
	30—40	637	343	294	57	42	15	481	255	226	99	46	53
	40—50	402	205	197	11	7	4	281	167	114	110	31	79
	50—60	283	165	118	7	5	2	177	127	50	99	33	66
	60 and over	121	63	58	4	2	2	57	47	10	60	14	46
	Hindu ...	8,228	2,472	751	1,870	1,087	288	1,683	1,192	891	270	193	77
	0	43	19	24	43	19	24
	1—5	176	106	70	176	106	70
	5—10	217	122	95	217	122	95
	10—15	172	107	65	172	107	65
	15—20	227	143	84	129	115	14	92	27	65	6	1	5
	20—30	1,002	827	175	392	385	7	571	417	154	39	25	14
	30—40	743	616	127	176	172	4	497	387	110	70	57	13
	40—50	422	349	73	47	43	4	288	241	47	87	65	22
	50—60	159	136	23	11	11	...	109	96	13	39	29	10
	60 and over	68	47	15	7	7	...	26	24	2	29	16	13

IMPERIAL TABLE VII B.—Age, Sex, and Civil Condition by Religion.

DISTRICT, RELIGION, AND AGE.		POPULATION.			UNMARRIED.			MARRIED.			WIDOWED.		
		Persons.	Males.	Females.	Persons.	Males.	Females.	Persons.	Males.	Females.	Persons.	Males.	Females.
1		2	3	4	5	6	7	8	9	10	11	12	13
UPPER CHINDWIN—concluded.	<i>Hindus born in Burma</i>	618	414	199	455	290	165	187	105	82	21	19	2
	0	39	18	21	39	18	21
	1—5	131	81	50	131	81	50
	5—10	133	74	59	133	74	59
	10—15	67	41	26	67	41	26
	15—20	39	25	14	30	23	7	9	2	7
	20—30	83	64	19	37	36	1	41	25	16	5	3	2
	30—40	60	53	7	13	12	1	38	32	6	9	9	...
	40—50	39	36	3	5	5	...	29	26	3	5	5	...
	50—60	13	13	12	12	...	1	1	...
	60 and over	9	9	8	8	...	1	1	...
	<i>Mahomedan (all ages)</i>	1,023	758	265	441	309	132	526	411	115	56	38	18
	<i>Christian (all ages)</i>	695	397	298	344	209	135	281	159	122	70	29	41
	<i>Others (all ages) ...</i>	317	240	77	158	126	27	185	91	44	29	28	6
CHIN HILLS.	<i>All Religions</i>	110,079	64,122	55,957	62,899	32,060	30,839	88,909	20,054	19,855	7,771	2,008	5,768
	0	1,515	730	785	1,515	730	785
	1—5	12,198	5,942	6,256	12,198	5,942	6,256
	5—10	15,435	7,718	7,717	15,435	7,718	7,717
	10—15	12,170	6,290	5,880	12,143	6,282	5,861	27	8	19
	15—20	10,848	5,313	5,535	9,548	5,071	4,477	1,221	199	1,022	79	43	36
	20—30	18,793	8,587	10,206	8,032	4,759	3,273	10,197	3,587	6,610	564	241	323
	30—40	16,294	7,947	8,347	2,059	1,058	1,001	12,850	6,454	6,396	1,385	435	950
	40—50	10,719	5,354	5,365	769	323	446	8,100	4,589	3,511	1,850	442	1,408
	50—60	7,012	3,592	3,420	379	107	272	4,707	3,084	1,623	1,026	401	1,525
	60 and over	5,095	2,649	2,446	321	70	251	2,807	2,133	674	1,967	440	1,521
	<i>Buddhist (all ages)</i>	124	89	45	87	54	33	48	31	12	4	4	..
	<i>Animist</i>	107,407	62,426	54,981	60,810	31,119	29,791	38,814	19,343	19,471	7,683	1,964	5,719
	0	1,453	701	752	1,453	701	752
	1—5	11,913	5,811	6,102	11,913	5,811	6,102
	5—10	15,089	7,545	7,544	15,089	7,545	7,544
	10—15	11,964	6,131	5,773	11,877	6,123	5,754	27	8	19
	15—20	10,593	5,168	5,425	9,303	4,933	4,430	1,151	192	959	79	43	36
	20—30	18,173	8,127	10,046	7,794	4,542	3,252	9,819	3,347	6,472	560	238	322
	30—40	15,935	7,700	8,235	1,998	1,008	996	12,566	6,270	6,296	1,371	428	943
	40—50	10,426	5,135	5,291	744	302	442	7,855	4,407	3,448	1,827	466	1,401
	50—60	6,894	3,500	3,394	367	98	269	4,620	3,011	1,609	1,007	391	1,516
	60 and over	5,027	2,608	2,419	312	62	250	2,776	2,108	668	1,939	438	1,501
	<i>Hindu</i>	1,642	1,110	532	854	569	285	750	515	235	88	20	12
	0	36	17	19	36	17	19
	1—5	190	87	103	190	87	103
	5—10	200	103	97	200	103	97
	10—15	128	78	50	128	78	50
	15—20	128	61	67	72	56	16	56	5	51
	20—30	459	371	88	163	163	...	293	205	88	3	3	...
	30—40	216	162	54	36	36	...	174	121	53	6	5	...
	40—50	183	149	34	17	17	...	157	125	32	9	7	...
	50—60	66	54	12	5	5	...	53	44	9	8	5	...
	60 and over	36	28	8	7	7	...	17	15	2	12	6	...
	<i>Hindus born in Burma</i>	659	324	335	579	315	264	79	9	70	1	..	1
	0	33	14	19	33	14	19
	1—5	175	83	92	175	83	92
	5—10	185	94	91	185	94	91
	10—15	115	69	46	115	69	46
	15—20	90	41	49	55	39	16	35	2	33
	20—30	48	17	31	13	13	...	35	4	31
	30—40	8	3	5	3	3	...	5	...	5
	40—50	3	2	1	3	2	1
	50—60
	60 and over	2	1	1	1	1
	<i>Mahomedan (all ages)</i>	48	31	17	25	15	10	23	16	7
	<i>Christian (all ages)</i>	826	450	376	514	297	217	267	140	127	45	13	32
	<i>Others (all ages) ...</i>	22	16	6	9	6	3	12	9	3	1	1	..

IMPERIAL TABLE VII.B.—Age, Sex, and Civil Condition by Religion.

DISTRICT, RELIGION, AND AGE.		POPULATION.			UNMARRIED.			MARRIED.			WIDOWED.		
		Persons.	Males.	Females.	Persons.	Males.	Females.	Persons.	Males.	Females.	Persons.	Males.	Females.
1		2	3	4	5	6	7	8	9	10	11	12	13
KYAUKSÉ.	All Religions ...	142,677	70,449	72,228	67,806	85,488	82,823	59,491	29,976	29,515	15,380	4,990	10,890
	0	4,140	2,040	2,100	4,140	2,040	2,100
	1—5	12,667	6,301	6,366	12,667	6,301	6,366
	5—10	14,680	7,164	7,516	14,680	7,164	7,516
	10—15	15,096	7,633	7,463	15,039	7,619	7,420	57	14	43
	15—20	14,648	6,863	7,785	11,557	6,202	5,355	2,876	614	2,262	215	47	168
	20—30	25,706	12,457	13,249	6,509	4,083	2,426	17,638	7,797	9,841	1,559	577	982
	30—40	16,756	8,605	8,151	1,254	825	429	13,862	7,092	6,770	1,640	688	952
	40—50	16,768	8,608	8,160	787	509	278	13,182	7,083	6,099	2,799	1,016	1,783
	50—60	11,619	5,815	5,804	564	361	203	7,613	4,465	3,148	3,442	989	2,453
	60 and over	10,597	4,963	5,634	609	379	230	4,263	2,911	1,352	5,725	1,673	4,052
	Buddhist ...	185,082	66,277	68,805	63,968	83,850	80,618	56,881	28,178	28,208	14,788	4,764	9,979
	0	3,916	1,926	1,990	3,916	1,926	1,990
	1—5	11,832	5,889	5,943	11,832	5,889	5,943
	5—10	13,810	6,741	7,069	13,810	6,741	7,069
	10—15	14,293	7,214	7,079	14,240	7,204	7,036	53	10	43
	15—20	13,971	6,531	7,440	11,042	5,908	5,134	2,723	578	2,145	206	45	161
	20—30	24,212	11,610	12,632	6,119	3,775	2,344	16,667	7,300	9,367	1,455	535	921
	30—40	15,701	7,933	7,768	1,138	726	412	13,007	6,561	6,446	1,556	646	910
	40—50	15,976	8,138	7,838	739	470	269	12,565	6,709	5,856	2,672	959	1,713
	50—60	11,152	5,535	5,617	541	342	199	7,290	4,212	3,048	3,321	951	2,370
	60 and over	10,189	4,700	5,429	591	369	222	4,076	2,773	1,303	5,522	1,618	3,904
	Animist (all ages) ...	167	110	47	67	48	19	84	59	26	6	8	8
	Hindu (all ages) ...	1,028	821	207	416	818	98	588	447	91	74	56	78
	Mahomedan ...	6,740	2,896	2,844	2,990	1,582	1,408	2,217	1,149	1,068	583	165	368
	0	171	92	79	171	92	79
	1—5	691	350	341	691	350	341
	5—10	730	349	381	730	349	381
	10—15	662	332	330	662	332	330
	15—20	532	255	277	413	236	177	111	17	94	8	2	6
	20—30	1,029	522	507	227	160	67	709	326	383	93	36	57
	30—40	674	363	311	42	27	15	567	310	257	65	26	39
	40—50	565	293	272	26	19	7	445	210	205	94	34	60
	50—60	342	182	160	12	8	4	238	152	86	92	22	70
	60 and over	344	158	186	16	9	7	147	104	43	181	45	136
	Mahomedans born in Burma.	6,617	2,720	2,797	2,929	1,588	1,898	2,090	1,050	1,040	498	184	364
	0	171	92	79	171	92	79
	1—5	690	350	340	690	350	340
	5—10	725	347	378	725	347	378
	10—15	650	326	324	650	326	324
	15—20	528	253	275	409	234	175	111	17	94	8	2	6
	20—30	949	458	491	208	143	65	664	295	369	77	20	57
	30—40	620	318	302	29	15	14	531	281	250	60	22	38
	40—50	531	262	269	21	14	7	422	220	202	88	28	60
	50—60	321	169	155	12	8	4	223	140	83	89	21	68
	60 and over	329	145	184	14	7	7	139	97	42	176	41	135
	Christian (all ages)	692	292	300	323	157	166	287	125	112	32	10	22
	Others (all ages) ...	78	58	25	42	28	14	34	23	11	2	2	..
MEIKTILA.	All Religions ...	289,897	137,578	152,324	158,218	79,897	78,816	106,621	51,911	54,710	25,068	6,265	18,798
	0	7,827	3,795	4,032	7,827	3,795	4,032
	1—5	25,070	11,706	13,364	25,070	11,706	13,364
	5—10	35,015	17,032	17,983	35,015	17,032	17,983
	10—15	35,090	17,468	17,622	34,977	17,364	17,613	113	104	9
	15—20	31,409	14,582	16,827	27,116	13,777	13,339	4,092	784	3,308	201	21	180
	20—30	48,378	22,783	25,595	17,357	9,764	7,593	28,753	12,460	16,293	2,268	559	1,709
	30—40	33,518	16,150	17,368	3,986	2,101	1,885	26,689	13,191	13,498	2,843	858	1,985
	40—50	29,099	13,860	15,239	3,347	2,140	1,207	21,049	10,667	10,382	4,103	1,053	3,050
	50—60	21,255	10,070	11,185	1,731	850	881	14,475	7,980	6,495	5,049	1,240	3,809
	60 and over	23,236	10,127	13,109	1,787	868	919	10,850	6,725	4,125	10,599	2,534	8,065

IMPERIAL TABLE VII B.—Age, Sex, and Civil Condition by Religion.

DISTRICT, RELIGION, AND AGE.		POPULATION.			UNMARRIED.			MARRIED.			WIDOWED.		
		Persons.	Males.	Females.	Persons.	Males.	Females.	Persons.	Males.	Females.	Persons.	Males.	Females.
1		2	3	4	5	6	7	8	9	10	11	12	13
MEIKTILA—continued.	Buddhist ...	281,618	132,184	149,434	154,127	76,738	77,394	102,922	49,491	53,431	24,569	5,960	18,609
	0	7,587	3,681	3,906	7,587	3,681	3,906
	1—5	24,419	11,379	13,040	24,419	11,379	13,040
	5—10	34,212	16,637	17,575	34,212	16,637	17,575
	10—15	34,377	17,071	17,306	34,377	16,968	17,306	103	103
	15—20	30,646	14,138	16,508	26,580	13,395	13,185	3,875	724	3,151	191	19	172
	20—30	46,354	21,367	24,987	16,612	9,086	7,526	27,557	11,783	15,774	2,185	498	1,687
	30—40	31,965	14,967	16,998	3,721	1,850	1,871	25,517	12,352	13,165	2,727	765	1,962
	40—50	28,265	13,246	15,019	3,269	2,074	1,195	21,009	10,195	10,814	3,987	977	3,010
	50—60	20,817	9,747	11,070	1,634	812	872	14,164	7,730	6,434	4,969	1,205	3,764
	60 and over	22,976	9,951	13,025	1,769	851	918	10,697	6,604	4,093	10,510	2,496	8,014
	Animist ...	849	805	44	110	94	16	174	148	26	65	68	2
	Hindu (all ages) ...	2,644	2,005	639	1,190	895	295	1,277	971	306	177	189	88
	Mahomedan ...	4,288	2,869	1,914	2,221	1,242	979	1,853	1,046	807	209	81	128
	0	166	75	91	166	75	91
	1—5	397	190	207	397	190	207
	5—10	561	262	299	561	262	299
	10—15	483	273	210	483	273	210
	15—20	449	219	230	308	190	118	134	28	106	7	1	6
	20—30	833	459	374	202	161	38	600	279	321	31	16	15
	30—40	599	384	215	58	53	5	507	313	194	34	18	16
	40—50	402	252	150	22	16	6	334	217	117	46	19	27
	50—60	235	159	76	20	15	5	177	133	44	38	11	27
	60 and over	158	96	62	4	4	...	101	76	25	53	16	37
	Mahomedans born in Burma.	3,282	1,472	1,760	1,944	991	958	1,148	448	695	145	88	112
	0	166	75	91	166	75	91
	1—5	377	178	199	377	178	199
	5—10	543	253	290	543	253	290
	10—15	449	243	206	449	243	206
	15—20	382	173	209	269	153	116	107	20	87	6	...	6
	20—30	564	242	322	108	72	36	432	160	272	24	10	14
	30—40	322	135	187	15	11	4	237	117	120	20	7	13
	40—50	218	85	133	8	2	6	182	77	105	28	6	22
	50—60	121	53	68	7	2	5	84	45	39	30	6	24
	60 and over	90	35	55	2	2	...	51	29	22	37	4	33
	Christian ...	772	582	240	475	368	107	265	158	112	82	11	21
	Others (all ages) ...	231	178	58	90	65	25	130	102	28	11	11	...
YAMETHIN.	All Religions ...	823,189	160,913	162,276	171,054	89,177	81,877	128,752	65,849	63,408	23,888	6,887	16,996
	0	8,010	3,871	4,139	8,010	3,871	4,139
	1—5	29,380	14,196	15,184	29,380	14,196	15,184
	5—10	42,328	20,325	22,003	42,326	20,323	22,003
	10—15	39,886	19,886	19,886	38,862	19,647	19,215	53	39	14
	15—20	32,201	15,900	16,301	26,517	14,871	11,646	5,430	997	4,433	354	32	282
	20—30	55,174	27,192	27,982	17,427	11,154	6,273	35,545	15,371	20,174	2,202	667	1,535
	30—40	40,026	21,126	18,900	3,854	2,509	1,345	33,506	17,651	15,855	2,666	966	1,700
	40—50	34,101	17,683	16,418	2,070	1,212	858	27,859	15,185	12,674	4,172	1,286	2,886
	50—60	21,217	10,732	10,485	1,218	707	511	15,242	8,871	6,371	4,757	1,154	3,603
	60 and over	21,837	10,202	11,635	1,390	687	703	11,115	7,233	3,882	9,332	2,282	7,050
	Buddhist ...	298,565	148,086	152,479	158,402	81,521	76,881	118,836	58,808	59,528	21,827	5,757	16,070
	0	7,496	3,650	3,846	7,496	3,650	3,846
	1—5	27,079	13,039	14,040	27,079	13,039	14,040
	5—10	39,525	18,901	20,624	39,525	18,901	20,624
	10—15	36,661	18,449	18,212	36,623	18,119	18,204	38	30	8
	15—20	29,976	14,688	15,288	24,800	13,814	10,986	4,927	843	4,084	249	31	218
	20—30	49,861	23,761	26,100	15,524	9,578	5,946	32,311	13,607	18,704	2,026	576	1,450
	30—40	35,770	18,117	17,653	3,130	1,866	1,264	30,243	15,431	14,812	2,397	820	1,577
	40—50	31,519	15,968	15,551	1,781	977	804	25,893	13,847	12,046	3,845	1,144	2,701
	50—60	19,906	9,907	9,999	1,114	631	483	14,347	8,221	6,126	4,445	1,055	3,390
	60 and over	20,772	9,606	11,166	1,330	646	684	10,577	6,829	3,748	8,865	2,131	6,734
	Animist (all ages) ...	2,719	1,577	1,142	1,505	868	637	1,098	654	444	116	55	61

IMPERIAL TABLE VII B.—Age, Sex, and Civil Condition by Religion.

DISTRICT, RELIGION, AND AGE.		POPULATION.			UNMARRIED.			MARRIED.			WIDOWED.		
		Persons.	Males.	Females.	Persons.	Males.	Females.	Persons.	Males.	Females.	Persons.	Males.	Females.
1		2	3	4	5	6	7	8	9	10	11	12	13
KARENNI.	<i>All Religions</i> ..	68,860	31,129	32,721	32,002	16,622	15,380	23,893	11,985	11,908	7,955	2,522	5,433
	0	1,676	804	872	1,676	804	872
	1—5	7,149	3,563	3,586	7,149	3,563	3,586
	5—10	8,122	4,082	4,040	8,122	4,082	4,040
	10—15	6,566	3,306	3,170	6,544	3,375	3,169	22	21	1
	15—20	5,375	2,372	3,003	4,168	2,148	2,020	1,028	186	842	179	38	141
	20—30	10,900	4,756	6,144	3,161	1,894	1,267	6,685	2,475	4,210	1,054	387	667
	30—40	10,200	5,242	4,958	707	485	222	7,914	4,162	3,752	1,579	595	984
	40—50	7,091	3,597	3,494	262	162	100	4,914	2,867	2,047	1,915	568	1,347
	50—60	3,933	1,992	1,941	122	63	59	2,235	1,467	768	1,576	462	1,114
	60 and over	2,838	1,325	1,513	91	46	45	1,095	807	288	1,652	472	1,180
	<i>Buddhist</i> ..	19,502	10,414	9,088	8,371	4,880	3,491	8,028	4,015	4,008	3,108	1,519	1,589
	0	418	210	208	418	210	208
	1—5	1,547	774	773	1,547	774	773
	5—10	2,051	1,039	1,012	2,051	1,039	1,012
	10—15	1,960	1,067	893	1,939	1,046	893	21	21
	15—20	1,732	848	884	1,179	780	399	426	48	378	127	20	107
	20—30	3,211	1,575	1,636	804	656	148	1,934	682	1,252	473	237	236
	30—40	3,014	1,713	1,301	248	224	24	2,226	1,136	1,090	540	353	187
	40—50	2,606	1,489	1,117	105	90	15	1,873	1,047	826	628	352	276
	50—60	1,579	956	623	43	36	7	977	653	324	559	267	292
	60 and over	1,384	743	641	37	25	12	566	428	138	781	290	491
	<i>Animist</i> ..	34,215	15,595	18,620	18,245	8,938	9,309	11,865	5,876	5,889	4,105	788	3,222
	0	842	398	444	842	398	444
	1—5	4,402	2,186	2,216	4,402	2,186	2,216
	5—10	4,706	2,353	2,353	4,706	2,353	2,353
	10—15	3,494	1,759	1,735	3,494	1,759	1,735
	15—20	2,727	1,100	1,627	2,315	1,010	1,305	364	76	288	48	14	34
	20—30	5,893	2,293	3,600	1,928	962	966	3,459	1,209	2,250	506	122	384
	30—40	5,772	2,774	2,998	339	181	158	4,541	2,398	2,143	892	195	697
	40—50	3,531	1,621	1,910	126	55	71	2,298	1,393	905	1,107	173	934
	50—60	1,803	744	1,059	56	17	39	895	579	316	852	148	704
	60 and over	1,045	367	678	37	15	22	308	221	87	700	131	569
	<i>Hindu (all ages)</i> ..	298	254	39	100	87	13	177	161	26	16	16	..
	<i>Mahomedan (all ages)</i>	238	147	91	102	59	43	114	71	43	22	17	6
	<i>Christian</i> ..	9,602	4,719	4,883	5,184	2,660	2,524	3,714	1,872	1,842	704	187	517
	0	410	193	217	410	193	217
	1—5	1,167	586	581	1,167	586	581
	5—10	1,325	672	653	1,325	672	653
	10—15	1,092	561	531	1,092	561	531
	15—20	883	409	474	661	348	313	219	58	161	3	3	...
	20—30	1,639	757	882	374	222	152	1,195	512	683	70	23	47
	30—40	1,276	636	640	95	55	40	1,046	545	501	135	36	99
	40—50	895	438	457	26	12	14	700	390	310	169	36	133
	50—60	522	268	254	19	7	12	343	219	124	160	42	118
	60 and over	393	199	194	15	4	11	211	148	63	167	47	120

ADDENDUM FOR HINDUS IN SHWEDO DISTRICT (Page 82).

CLASS AND AGE.	POPULATION.			UNMARRIED.			MARRIED.			WIDOWED.		
	Persons.	Males.	Females.	Persons.	Males.	Females.	Persons.	Males.	Females.	Persons.	Males.	Females.
1	2	3	4	5	6	7	8	9	10	11	12	13
Total Hindus ...	2,538	1,925	613	1,151	846	305	1,226	948	278	161	181	80
0	59	28	31	59	28	31
1—5	193	94	99	193	94	99
5—10	211	108	103	211	108	103
10—15	127	80	47	126	80	46	1	...	1
15—20	132	93	39	80	75	5	50	18	32	2	...	2
20—30	667	531	136	266	252	14	386	266	120	15	13	2
30—40	604	513	91	144	140	4	409	328	81	51	45	6
40—50	298	262	36	43	41	2	225	197	28	30	24	6
50—60	164	145	19	22	21	1	105	94	11	37	30	7
60 and over	83	71	12	7	7	...	50	45	5	26	19	7
Hindus born in Burma ...	608	331	272	496	266	230	98	60	38	9	5	4
0	51	26	28	54	26	28
1—5	146	65	81	146	65	81
5—10	156	77	79	156	77	79
10—15	81	44	37	81	44	37
15—20	38	25	13	21	20	1	15	5	10	2	...	2
20—30	54	38	16	22	19	3	32	19	13
30—40	37	28	9	9	8	1	26	18	8	2	2	...
40—50	20	15	5	6	6	...	13	9	4	1	...	1
50—60	12	9	3	1	1	...	8	6	2	3	2	1
60 and over	5	4	1	4	3	1	1	1	...

IMPERIAL TABLE VIII-A.

Literacy by Religion and Age.

NOTE 1.—This table is in four parts. Subject to Note 4 below, Part I divides into five age-groups and also into literate and illiterate the totals of each religion tabulated in Table VIA; further, the number included amongst the literate in each age-group who are literate in English is shown. Parts II and III give similar statistics for Divisional Burma and for the Eastern States respectively, the religions with few adherents being collected in these parts under the description *Others*; the *Eastern States* include the Northern and Southern Shan States and Karenni; *Divisional Burma* includes all the remainder of the province. Part IV gives for the whole province an analysis by age and race of the Christian population literate in English.

NOTE 2.—For all four parts of the table the areas and populations excluded are those excluded from Table VIA, namely those in which the census was by estimate only.

NOTE 3.—The age recorded was the number of completed years. The age-group represented by 5—10 in the table includes all who had completed five but had not yet completed ten years of age; and the other age-groups have a parallel interpretation. Persons whose age had not been clearly specified in the record of the enumeration have been assigned to the same age-group as for Imperial Table VIIA—See Note 4 on the title-page of that Table.

NOTE 4.—In this table all persons belonging to Christian races as well as all professing the Christian religion are included under the description *Christian*. (See Note 3 of Table VIA.)

NOTE 5.—Separate figures are given for Hindus born in Burma and for Hindus born outside Burma; both of these are included in the figures given for *Total Hindus*. Similarly for Mahomedans.

NOTE 6.—The term *Literate* means able both to read and to write “a letter to or from a friend” in the language with regard to which the term is used. The figures for *Literate* in columns 6, 7 and 8 include all literate in any one or more languages whatsoever, and in particular include those literate in English who are shown separately in columns 12 to 14.

NOTE 7.—Imperial Table IX gives similar statistics by races instead of by religions. Table VIIIB, which follows this table immediately, gives for each district and for the three parts of the Eastern States statistics similar to those of Parts II and III of this table. Similar statistics for the larger towns are given in Provincial Table VIII; for Buddhists alone similar statistics for the separate townships into which each district is divided are given in Provincial Table VI; and similar statistics for selected races are given for some townships or districts in Provincial Table VII. Imperial Tables VIB, XIII, XV and XVI show relationships between religion and race.

TABLE VIII-A, PART IV.—CHRISTIANS LITERATE IN ENGLISH
CLASSIFIED BY AGE IN FOUR RACE-GROUPS.

In this table Christians are divided by race into four classes which are denoted in the column-headings by the symbols AOS, X, Y, RZ, taken from the notation of the system of classification used in Imperial Table XIII. The meanings of the symbols in the terms of that notation are as follows :—

AOS.—Indigenous races (that is, all races of Groups A to O inclusive) and also the Indo-Burman races (which form Group S and include Zerbadis).

X.—Indian and allied races ; that is, all races of Group X.

Y.—Christian races ; that is, all races of Group Y, namely, European and allied races, Anglo-Indians and Armenians.

RZ.—All others ; that is, Chinese (Group R) and the races of Group Z.

NOTE.—The terms *Indian*, etc., above have not the meanings assigned to them in the electoral scheme of 1922.

	Age-Group.	The whole Province.				Rangoon Town.				Mandalay City.				Remainder of Divisional Burma.				Eastern States.			
		AOS.	X.	Y	RZ.	AOS	X	Y	RZ.	AOS	X	Y	RZ	AOS.	X	Y.	RZ	AOS.	X.	Y.	RZ.
M A L E S	TOTAL	6,114	3,706	12,482	248	877	2,376	5,908	118	259	140	788	30	4,784	1,126	5,443	87	194	64	343	6
	0—10	183	121	842	10	26	87	337	4	20	5	80	3	134	29	417	3	3	..	8	..
	10—15	715	301	981	38	83	195	461	19	39	16	92	6	581	87	47	11	12	3	11	2
	15—20	1,035	354	1,082	30	217	249	560	13	49	9	66	9	745	93	444	6	24	3	12	2
	20—30	1,850	1,070	3,584	70	304	717	1,829	28	81	38	229	7	1,396	302	1,458	35	69	13	68	..
	30 and over.	2,331	1,859	5,993	98	247	1,128	2,721	49	70	72	321	5	1,928	614	2,707	42	86	45	244	2
F E M A L E S	TOTAL	3,608	1,022	8,442	87	780	680	4,096	51	178	46	641	3	2,683	290	3,502	32	72	6	204	1
	0—10	153	76	932	8	24	47	410	4	7	3	101	..	119	26	414	4	3	..	7	..
	10—15	530	180	1,056	18	88	121	417	11	20	13	117	..	417	45	506	7	5	1	16	..
	15—20	803	176	1,016	11	186	120	509	4	41	9	102	..	562	46	392	7	14	1	13	..
	20—30	1,124	307	2,016	27	268	202	1,082	17	52	9	118	2	781	92	762	8	23	4	54	..
	30 and over.	998	283	3,422	23	214	190	4,677	15	53	12	203	1	704	81	1,428	6	27	..	114	1

IMPERIAL TABLE VIII-B.

Literacy in each District by Religion and Age.

- NOTE 1.—This table gives for each district and for the three parts of the Eastern States statistics similar to those of Parts II and III of Imperial Table VIIIA. In every district it relates to the same area and population as that table, thus excluding all areas in which the census was by estimate only, but no others.
- NOTE 2.—Rangoon Town constitutes a district and statistics are given for it accordingly as for other districts.
- NOTE 3.—The figures given for Mandalay District include those of Mandalay City which are given separately immediately below them.
- NOTE 4.—The age recorded was the number of completed years. The age-group represented by 5—10 in the table includes all who had completed five but had not yet completed ten years of age; and the other age-groups have a parallel interpretation.
- NOTE 5.—In this table all persons belonging to Christian races as well as all professing the Christian religion are included under the description *Christian*. (See Note 3 of Table VIA.)
- NOTE 6.—The figures given in each district for Hindus or Mahomedans born in Burma are included in those given for the descriptions *Hindu* and *Mahomedan* respectively. Separate figures are not given for Hindus or Mahomedans born outside Burma.
- NOTE 7.—In some cases in which only few persons are concerned the length of the table has been reduced by omitting the details for separate age-groups of a religion and showing only the totals for all ages of each sex.
- NOTE 8.—The term *Literate* means able both to read and to write "a letter to or from a friend" in the language with regard to which the term is used. The figures for *Literate* in columns 5, 6 and 7 include all literate in any one or more languages whatsoever, and in particular include those literate in English who are shown separately in columns 11 to 13.
- NOTE 9.—Similar statistics for the larger towns are given in Provincial Table VIII; for Buddhists alone similar statistics for the separate townships into which each district is divided are given in Provincial Table VI; and similar statistics for selected races are given for some townships or districts in Provincial Table VII. Imperial Tables VIB, XIII, XV and XVI show relationships between religion and race.

IMPERIAL TABLE VIII.B.—Literacy by Religion and Age.

DISTRICT, RELIGION AND AGE.		POPULATION.									Literacy in English.		
		Total.			Literate.			Illiterate.					
		Persons.	Males.	Females.	Persons.	Males.	Females.	Persons.	Males.	Females.	Persons.	Males.	Females.
I		2	3	4	5	6	7	8	9	10	11	12	13
HANTHAWADDY—concluded.	ANIMIST ...	5,202	3,997	1,205	1,619	1,513	106	3,583	2,484	1,099	22	20	2
	0—10	931	545	386	7	...	7	924	545	379
	10—15	332	224	108	58	44	14	274	180	94
	15—20	311	246	65	102	89	13	209	157	52	3	3	...
	20—30	1,119	885	234	426	402	24	693	483	210	9	8	1
	30 and over	2,509	2,097	412	1,026	978	48	1,483	1,119	364	10	9	1
	HINDU ...	47,326	35,365	11,961	9,224	8,799	425	38,102	26,566	11,536	202	201	1
	0—10	7,812	4,073	3,739	163	127	36	7,649	3,946	3,703	1	1	...
	10—15	3,361	2,245	1,116	449	412	37	2,912	1,833	1,079	9	9	...
	15—20	3,859	2,955	894	706	649	57	3,153	2,316	837	17	17	...
	20—30	12,461	9,949	2,512	2,987	2,851	136	9,474	7,098	2,376	83	83	...
	30 and over	19,833	16,133	3,700	4,919	4,760	159	14,914	11,373	3,541	92	91	1
	HINDUS BORN IN BURMA.	12,029	6,498	5,531	1,224	1,084	140	10,805	5,414	5,391	30	29	1
	0—10	6,301	3,198	3,103	112	88	24	6,189	3,110	3,079	1	1	...
	10—15	1,924	1,102	822	230	206	24	1,694	896	798	6	6	...
	15—20	1,073	598	475	183	156	27	890	442	448	5	5	...
	20—30	1,546	848	698	372	332	40	1,174	516	658	12	12	...
	30 and over	1,185	752	433	327	302	25	858	450	408	6	5	1
	MAHOMEDAN ...	12,811	9,551	3,260	3,900	3,588	312	8,911	5,963	2,948	105	104	1
	0—10	2,056	1,042	1,014	69	54	15	1,987	988	999
	10—15	977	598	379	264	213	51	713	385	328	2	2	...
	15—20	1,306	965	341	400	336	64	906	629	277	7	6	1
	20—30	3,744	3,134	610	1,372	1,288	84	2,372	1,846	526	45	45	...
	30 and over	4,728	3,812	916	1,795	1,697	98	2,933	2,115	818	51	51	...
	MAHOMEDANS BORN IN BURMA.	5,184	2,541	2,643	1,065	809	256	4,119	1,732	2,387	52	51	1
	0—10	1,881	938	943	56	43	13	1,825	895	930
	10—15	759	406	353	193	143	50	566	263	303	1	1	...
	15—20	550	260	290	197	140	57	353	120	233	2	1	1
	20—30	834	384	450	296	228	68	538	156	382	22	22	...
	30 and over	1,160	553	607	323	255	68	837	298	539	27	27	...
	CHRISTIAN ...	5,086	3,028	2,058	1,862	1,339	523	3,224	1,689	1,535	720	499	221
	0—10	1,350	710	640	127	80	47	1,223	630	593	56	31	25
	10—15	495	307	188	192	131	61	303	176	127	64	41	23
	15—20	442	265	177	199	131	68	243	134	109	48	29	19
	20—30	934	561	393	447	308	139	507	253	254	188	130	58
	30 and over	1,845	1,185	660	897	689	208	948	496	452	364	268	96
	OTHERS (ALL AGES)	440	348	92	145	121	24	295	227	68	18	16	2
THARRAWADDY.	ALL RELIGIONS ...	492,429	246,261	246,168	180,908	145,972	34,936	311,521	100,289	211,232	2,725	2,380	345
	0—10	128,516	63,330	65,186	6,756	4,648	2,108	121,760	58,682	63,078	93	65	28
	10—15	59,647	30,402	29,245	22,079	16,917	5,162	37,568	13,485	24,083	420	339	81
	15—20	52,371	25,139	27,232	26,255	19,747	6,508	26,116	5,392	20,724	542	457	85
	20—30	83,866	41,476	42,390	43,653	34,099	9,554	40,213	7,377	32,836	834	746	88
	30 and over	168,029	85,914	82,115	82,165	70,561	11,604	85,864	15,353	70,511	836	773	63
	BUDDHIST ...	467,558	229,477	238,081	172,945	139,804	33,141	294,613	89,673	204,940	1,834	1,698	136
	0—10	124,049	61,018	63,031	6,454	4,473	1,981	117,595	56,545	61,050	49	42	7
	10—15	57,673	29,249	28,424	21,308	16,472	4,836	36,365	12,777	23,588	306	265	41
	15—20	50,170	23,748	26,422	25,357	19,171	6,186	24,813	4,577	20,236	408	365	43
	20—30	78,100	37,329	40,771	41,442	32,414	9,028	36,658	4,915	31,743	590	561	29
	30 and over	157,566	78,133	79,433	78,384	67,274	11,110	79,182	10,859	68,323	481	465	16
	ANIMIST ...	2,129	1,600	529	796	764	32	1,333	836	497	16	16	...
	0—10	398	244	154	18	17	1	380	227	153
	10—15	175	116	59	49	35	14	126	81	45
	15—20	124	89	35	47	41	6	77	48	29	2	2	...
	20—30	367	267	100	167	163	4	200	104	96	11	11	...
	30 and over	1,065	884	181	515	508	7	550	376	174	3	3	...

IMPERIAL TABLE VIII.B.—Literacy by Religion and Age.

DISTRICT, RELIGION AND AGE.		POPULATION.									Literate in English.		
		Total.			Literate.			Illiterate.					
		Persons.	Males.	Females.	Persons.	Males.	Females.	Persons.	Males.	Females.	Persons.	Males.	Females.
I		2	3	4	5	6	7	8	9	10	11	12	13
SALWEEN— <i>concl'd.</i>	BUDDHIST ..	26,327	14,413	11,914	2,102	1,805	297	24,225	12,608	11,617	68	66	2
	0—10	7,255	3,769	3,486	58	44	14	7,197	3,725	3,472	2	2	...
	10—15	2,770	1,536	1,234	261	202	59	2,509	1,334	1,175	6	6	...
	15—20	2,723	1,355	1,368	280	226	54	2,443	1,129	1,314	7	6	...
	20—30	4,800	2,412	2,388	539	449	90	4,261	1,963	2,298	25	25	...
	30 and over	8,779	5,341	3,438	964	884	80	7,815	4,457	3,358	28	27	1
	ANIMIST (ALL AGES)	22,407	11,200	11,207	63	63	...	22,344	11,137	11,207	7	7	...
	HINDU (AL AGES)	355	307	48	96	94	2	259	213	46	14	14	...
	MAHOMEDAN (ALL AGES).	532	449	83	171	163	8	361	286	75	3	3	...
	CHRISTIAN (ALL AGES)	758	442	316	292	203	89	456	239	227	113	92	21
THATON.	ALL RELIGIONS ...	471,100	245,909	225,191	91,980	72,777	19,203	379,120	173,132	205,988	1,677	1,452	225
	0—10	130,500	65,852	64,648	30,28	2,021	1,007	127,472	63,831	63,641	30	19	11
	10—15	50,243	29,386	26,857	9,912	7,358	2,554	46,331	22,028	24,303	119	90	29
	15—20	48,789	23,801	24,988	12,702	9,202	3,500	36,087	14,599	21,488	268	219	49
	20—30	80,568	40,006	40,562	22,792	17,373	5,419	57,776	22,633	35,143	560	497	63
	30 and over	155,000	86,864	68,136	43,546	36,823	6,723	111,454	50,941	61,413	700	617	73
	BUDDHIST ...	430,329	218,580	211,749	84,182	66,063	18,119	346,147	152,517	193,630	1,123	996	127
	0—10	121,904	61,467	60,437	2,815	1,870	945	119,089	59,597	59,492	21	12	9
	10—15	52,722	27,297	25,425	9,321	6,914	2,407	43,401	20,383	23,018	88	64	24
	15—20	45,569	21,788	23,781	11,953	8,648	3,305	33,616	13,140	20,476	210	184	26
	20—30	71,673	33,878	37,795	20,579	15,500	5,079	51,094	18,378	32,716	363	338	25
	30 and over	138,461	74,150	64,311	39,514	33,131	6,383	98,947	41,019	57,928	441	398	43
	ANIMIST (ALL AGES)	2,303	1,615	688	674	605	69	1,629	1,010	619	24	23	1
	HINDU ...	21,112	14,794	6,318	2,989	2,828	161	18,123	11,966	6,157	144	136	8
	0—10	4,008	2,062	1,946	84	69	15	3,924	1,993	1,931	1	1	...
	10—15	1,606	1,007	599	162	154	8	1,444	853	591	8	8	...
	15—20	1,571	1,102	469	237	220	17	1,334	882	452	7	5	2
	20—30	4,776	3,435	1,341	854	786	68	3,922	2,649	1,273	59	55	4
	30 and over	9,151	7,188	1,953	1,652	1,599	53	7,499	5,589	1,910	69	67	2
	HINDUS BORN IN BURMA.	7,921	4,196	3,725	792	713	79	7,129	3,483	3,646	41	37	4
	0—10	3,434	1,704	1,730	72	58	14	3,362	1,646	1,716	1	1	...
	10—15	1,068	597	471	105	99	6	963	498	465	4	4	...
	15—20	783	423	360	129	116	13	654	307	347	4	3	1
	20—30	1,265	640	625	226	194	32	1,039	446	593	19	17	2
	30 and over	1,371	832	539	260	246	14	1,111	586	525	13	12	1
	MAHOMEDAN ...	13,405	8,912	4,493	2,957	2,598	359	10,448	6,314	4,134	151	141	10
	0—10	3,058	1,557	1,501	66	48	18	2,992	1,509	1,483	1	1	...
	10—15	1,193	687	506	218	164	54	975	523	452	11	9	2
	15—20	1,128	672	456	281	220	61	847	452	395	14	10	4
	20—30	3,117	2,151	966	931	817	114	2,186	1,334	852	58	57	1
	30 and over	4,909	3,845	1,064	1,461	1,349	112	3,448	2,496	952	67	64	3
	MAHOMEDANS BORN IN BURMA.	8,201	3,997	4,204	1,306	974	332	6,895	3,023	3,872	89	81	8
	0—10	2,963	1,494	1,469	56	38	18	2,907	1,456	1,451	1	1	...
	10—15	1,044	559	485	175	124	51	869	435	434	10	8	2
	15—20	797	370	427	179	122	57	618	248	370	9	6	3
	20—30	1,495	612	883	386	279	107	1,109	333	776	32	32	...
	30 and over	1,902	962	940	510	411	99	1,392	551	841	37	34	3
	CHRISTIAN ...	3,811	1,920	1,891	1,120	636	484	2,691	1,284	1,407	231	153	78
	0—10	1,049	499	550	47	22	25	1,002	477	525	3	1	2
	10—15	503	268	235	155	86	69	348	182	166	12	9	3
	15—20	360	139	221	172	69	103	188	70	118	33	17	16
	20—30	613	268	345	262	123	139	351	145	206	70	37	33
	30 and over	1,286	746	540	484	336	148	802	410	392	113	89	24
	OTHERS (ALL AGES)	140	88	52	58	47	11	82	41	41	4	3	1
AMHERST.	ALL RELIGIONS ...	417,910	223,348	194,562	87,989	71,011	16,978	329,921	152,337	177,584	6,004	4,653	1,351
	0—10	116,456	58,805	57,651	2,700	1,743	957	113,756	57,062	56,694	252	113	139
	10—15	49,213	25,614	23,599	8,622	6,215	2,407	40,591	19,399	21,192	788	492	296
	15—20	43,481	21,901	21,580	11,461	8,373	3,088	32,020	13,528	18,492	1,043	761	282
	20—30	72,821	38,447	34,374	21,973	17,509	4,464	50,848	20,938	29,910	1,618	1,314	304
	30 and over	135,939	78,581	57,358	43,233	37,171	6,062	92,706	41,410	51,296	2,303	1,973	330

IMPERIAL TABLE VIII B.—Literacy by Religion and Age.

DISTRICT, RELIGION AND AGE.		POPULATION.									Literate in English.					
		Total.			Literate.			Illiterate.								
		Persons.	Males.	Females.	Persons.	Males.	Females.	Persons.	Males.	Females.						
		1	2	3	4	5	6	7	8	9	10	11	12			
MHERST—concluded.	BUDDHIST ...	355,175	181,489	173,686	74,210	60,081	14,129	280,965	121,408	159,557	2,966	2,577	389			
	0—10	103,644	52,122	51,522	2,123	1,403	720	101,521	50,719	50,802	76	26	50			
	10—15	43,442	22,214	21,228	7,359	5,420	1,939	36,083	16,794	19,289	314	234	80			
	15—20	37,957	18,498	19,459	9,919	7,290	2,629	28,038	11,208	16,830	589	485	104			
	20—30	58,953	28,714	30,239	18,200	14,454	3,746	40,753	14,260	26,493	842	733	109			
	30 and over	111,179	59,941	51,238	36,609	31,514	5,095	74,570	28,427	46,143	1,145	1,099	46			
	ANIMIST ...	3,442	2,446	996	1,043	947	96	2,399	1,499	900	67	57	10			
	0—10	773	455	318	20	14	6	753	441	312	3	1	2			
	10—15	305	194	111	79	59	20	226	135	91	10	9	1			
	15—20	258	146	112	106	85	21	152	61	91	13	12	1			
	20—30	519	374	145	233	209	24	286	165	121	21	17	4			
	30 and over	1,587	1,277	310	605	580	25	982	697	285	20	18	2			
	HINDU ...	25,415	19,468	5,947	4,304	3,924	380	21,111	15,544	5,567	482	439	43			
	0—10	3,296	1,747	1,549	126	84	42	3,170	1,663	1,507	13	7	6			
	10—15	1,489	1,029	460	204	167	37	1,285	862	423	32	26	6			
	15—20	1,976	1,464	512	361	312	49	1,615	1,152	463	60	51	9			
	20—30	6,647	5,285	1,362	1,354	1,234	120	5,293	4,051	1,242	167	155	12			
	30 and over	12,007	9,943	2,064	2,259	2,127	132	9,748	7,816	1,932	210	200	10			
	HINDUS BORN IN BURMA.	8,083	4,466	3,617	1,195	978	217	6,888	3,488	3,400	197	175	22			
	0—10	2,799	1,452	1,347	103	69	34	2,696	1,383	1,313	9	7	2			
	10—15	970	582	388	129	100	29	841	482	359	21	17	4			
	15—20	820	448	372	159	127	32	661	321	340	37	31	6			
	20—30	1,462	764	698	330	267	63	1,132	497	635	70	64	6			
	30 and over	2,032	1,220	812	474	415	59	1,558	805	753	60	56	4			
	MAHOMEDAN ...	26,678	16,261	10,417	5,213	4,302	911	21,465	11,959	9,506	552	515	37			
	0—10	6,919	3,551	3,368	211	132	79	6,708	3,419	3,289	12	8	4			
	10—15	2,929	1,648	1,281	428	304	124	2,501	1,344	1,157	53	45	8			
	15—20	2,496	1,397	1,099	595	431	164	1,901	966	935	69	58	11			
	20—30	5,479	3,465	2,014	1,485	1,234	251	3,994	2,231	1,763	188	180	8			
	30 and over	8,855	6,200	2,655	2,494	2,201	293	6,361	3,999	2,362	230	224	6			
	MAHOMEDANS BORN IN BURMA.	19,915	9,995	9,920	3,141	2,296	845	16,774	7,699	9,075	413	381	32			
	0—10	6,795	3,476	3,319	205	127	78	6,590	3,349	3,241	12	8	4			
	10—15	2,751	1,492	1,259	379	260	119	2,372	1,232	1,140	52	45	7			
	15—20	2,024	952	1,072	448	288	160	1,576	664	912	58	48	10			
	20—30	3,359	1,464	1,895	763	538	225	2,596	926	1,670	106	101	5			
	30 and over	4,986	2,611	2,375	1,346	1,083	263	3,640	1,528	2,112	185	179	6			
	CHRISTIAN ...	7,074	3,596	3,478	3,175	1,724	1,451	3,899	1,872	2,027	1,919	1,053	866			
	0—10	1,793	910	883	216	108	108	1,577	802	775	147	71	76			
	10—15	1,043	528	515	549	265	284	494	263	231	376	178	198			
	15—20	783	399	393	475	252	223	308	138	170	308	153	155			
	20—30	1,192	588	604	690	371	319	502	217	285	397	226	171			
	30 and over	2,263	1,180	1,083	1,245	728	517	1,018	452	566	691	425	266			
	OTHERS (ALL AGES)	126	88	38	44	33	11	82	55	27	18	12	6			
TAVOY.	ALL RELIGIONS ...	156,786	80,994	75,792	43,180	35,114	8,066	113,666	45,880	67,726	1,399	1,202	197			
	0—10	41,620	20,830	20,790	1,134	723	411	40,486	20,107	20,379	26	13	13			
	10—15	19,773	10,347	9,426	4,447	3,077	1,370	15,326	7,270	8,056	119	89	30			
	15—20	15,511	7,733	7,778	5,693	4,104	1,529	9,818	3,569	6,249	201	164	37			
	20—30	26,412	13,388	13,024	9,635	7,459	2,176	16,777	5,929	10,848	328	267	61			
	30 and over	53,470	28,696	24,774	22,271	19,691	2,580	31,199	9,005	22,194	725	669	56			
	BUDDHIST ...	145,146	72,612	72,534	39,353	31,926	7,427	105,793	40,686	65,107	813	749	64			
	0—10	39,832	19,934	19,898	1,048	676	372	38,784	19,258	19,526	9	6	3			
	10—15	18,972	9,929	9,043	4,272	2,972	1,300	14,700	6,957	7,743	81	65	16			
	15—20	14,679	7,229	7,450	5,425	3,997	1,428	9,254	3,232	6,022	151	133	18			
	20—30	23,311	10,980	12,331	8,474	6,476	1,998	14,837	4,504	10,333	154	134	20			
	30 and over	48,352	24,540	23,812	20,134	17,805	2,329	28,218	6,735	21,483	418	411	7			
	ANIMIST ...	2,773	2,194	579	962	947	15	1,811	1,247	564	21	19	2			
	0—10	342	180	162	2	...	2	340	180	160			
	10—15	133	58	75	10	7	3	123	51	72			
	15—20	114	58	56	15	14	1	99	44	55	1	...	1			
	20—30	607	522	85	258	256	2	349	266	83	8	7	1			
	30 and over	1,577	1,376	201	677	670	7	900	706	194	12	12	...			

IMPERIAL TABLE VIII B.—Literacy by Religion and Age.

DISTRICT, RELIGION AND AGE.		POPULATION.									Literate in English.		
		Total.			Literate.			Illiterate.			Persons.	Males.	Females.
		Persons.	Males.	Females.	Persons.	Males.	Females.	Persons.	Males.	Females.			
I		2	3	4	5	6	7	8	9	10	11	12	13
TAVOY—concluded.	HINDU ...	3,319	2,953	366	867	820	47	2,452	2,133	319	96	92	4
	0—10	306	97	109	12	3	9	194	94	100
	10—15	104	84	20	18	9	9	86	75	11	2	1	1
	15—20	217	185	32	37	33	4	180	152	28	5	5	...
	20—30	1,272	1,156	116	336	320	16	936	836	100	37	34	3
	30 and over	1,520	1,431	89	404	455	9	1,056	976	80	52	52	...
	HINDUS BORN IN BURMA.	284	164	120	54	39	15	230	125	105	16	13	3
	0—10	134	69	65	8	3	5	126	66	60
	10—15	38	24	14	6	3	3	32	21	11	2	1	1
	15—20	11	6	5	4	4	...	7	2	5	1	1	...
	20—30	45	22	23	14	8	6	31	14	17	5	3	2
	30 and over	56	43	13	22	21	1	34	22	12	8	8	...
	MAHOMEDAN ...	2,873	1,844	1,029	1,043	844	199	1,830	1,000	830	86	86	...
	0—10	609	314	295	26	20	6	583	294	289
	10—15	211	105	106	55	35	20	156	70	86	2	2	...
	15—20	234	139	95	104	74	30	130	65	65	6	6	...
	20—30	725	478	247	349	277	72	376	201	175	32	32	...
	30 and over	1,094	808	286	509	438	71	585	370	215	46	46	...
	MAHOMEDANS BORN IN BURMA.	1,878	888	990	554	362	192	1,324	526	798	59	59	...
	0—10	591	302	289	24	18	6	567	284	283
	10—15	197	94	103	50	30	20	147	64	83	2	2	...
	15—20	176	81	95	75	45	30	101	36	65	6	6	...
	20—30	371	141	230	160	92	68	211	49	162	21	21	...
	30 and over	543	270	273	245	177	68	298	93	205	30	30	...
	CHRISTIAN ...	2,645	1,371	1,274	940	565	375	1,705	806	899	376	250	126
0—10	623	300	323	46	24	22	577	276	301	17	7	10	
10—15	351	170	181	92	54	38	259	116	143	34	21	13	
15—20	266	121	145	111	45	66	155	76	79	38	20	18	
20—30	491	249	242	214	128	86	277	121	156	96	59	37	
30 and over	914	531	383	477	314	163	437	217	220	191	143	48	
OTHERS (ALL AGES)	30	20	10	15	12	3	15	8	7	7	6	1	
MERGUIL.	ALL RELIGIONS ...	135,465	72,878	62,587	34,958	28,192	6,766	100,507	44,686	55,821	924	851	73
	0—10	35,488	17,648	17,840	622	375	247	34,866	17,273	17,593	6	4	2
	10—15	16,049	8,464	7,585	2,656	1,896	760	13,393	6,568	6,825	25	19	7
	15—20	13,471	6,985	6,486	4,368	3,237	1,131	9,103	3,748	5,355	109	99	10
	20—30	25,694	13,826	11,868	9,452	7,392	2,060	16,242	6,434	9,808	312	287	25
	30 and over	44,763	25,955	18,808	17,860	15,292	2,568	26,903	10,663	16,240	471	442	29
	BUDDHIST ...	104,617	53,200	51,417	29,459	23,798	5,661	75,158	29,402	45,756	542	538	4
	0—10	29,072	14,336	14,736	557	334	223	28,515	14,002	14,513	1	1	...
	10—15	12,982	6,659	6,323	2,341	1,699	642	10,641	4,960	5,681	13	12	1
	15—20	10,506	5,190	5,316	3,825	2,877	948	6,681	2,313	4,368	87	87	...
	20—30	18,681	9,159	9,522	7,819	6,115	1,704	10,862	3,044	7,818	189	189	...
	30 and over	33,376	17,856	15,520	14,917	12,773	2,144	18,459	5,083	13,376	252	249	3
	ANIMIST ...	6,426	4,258	2,168	823	787	36	5,603	3,471	2,132	15	15	...
	0—10	1,322	649	673	4	3	1	1,318	646	672
	10—15	507	290	217	23	17	6	484	273	211
	15—20	411	215	196	25	24	1	386	191	195	1	1	...
	20—30	1,147	693	454	132	123	9	1,015	570	445	7	7	...
	30 and over	3,039	2,411	628	639	620	19	2,400	1,791	609	7	7	...
	HINDU ...	6,613	5,842	771	856	831	25	5,757	5,011	746	49	43	6
	0—10	454	277	177	9	7	2	445	270	175
	10—15	431	386	45	28	26	2	403	360	43	3	1	2
	15—20	773	703	70	81	78	3	692	625	67	3	2	1
	20—30	2,416	2,160	256	378	365	13	2,038	1,795	243	12	10	2
	30 and over	2,539	2,316	223	360	355	5	2,179	1,961	218	31	30	1
	HINDUS BORN IN BURMA.	296	166	130	21	17	4	275	149	126	3	1	2
0—10	168	70	98	1	...	1	167	70	97	
10—15	27	15	12	3	2	1	24	13	11	1	...	1	
15—20	10	4	6	10	4	6	
20—30	51	39	12	9	7	2	42	32	10	1	...	1	
30 and over	40	38	2	8	8	...	32	30	2	1	1	...	

IMPERIAL TABLE VII B.—Literacy by Religion and Age.

DISTRICT, RELIGION AND AGE.		POPULATION.									Literate in English.		
		Total.			Literate.			Illiterate.					
		Persons.	Males.	Females.	Persons.	Males.	Females.	Persons.	Males.	Females.			
1	2	3	4	5	6	7	8	9	10	11	12	13	
MERGUI—concluded.	MAHOMEDAN ...	11,645	6,270	5,375	2,149	1,734	415	9,496	4,536	4,960	1	...	2
	0—10	2,923	1,515	1,408	16	15	1	2,907	1,500	1,407
	10—15	1,330	689	641	118	76	42	1,212	613	599
	15—20	1,215	593	622	241	155	86	974	438	536	1	...	1
	20—30	2,252	1,208	1,044	606	487	119	1,646	721	925
	30 and over	3,925	2,265	1,660	1,168	1,001	167	2,757	1,264	1,493
	MAHOMEDANS BORN IN BURMA.	10,086	5,057	5,029	1,677	1,262	415	8,409	3,795	4,614	1	...	1
	0—10	2,887	1,497	1,390	16	15	1	2,871	1,482	1,389
	10—15	1,277	649	628	115	73	42	1,162	576	586
	15—20	1,111	524	587	219	133	86	892	391	501	1	...	1
	20—30	1,792	831	961	449	330	119	1,343	501	842
	30 and over	3,019	1,556	1,463	878	711	167	2,141	845	1,296
	CHRISTIAN ...	6,153	3,297	2,856	1,666	1,037	629	4,487	2,260	2,227	316	254	62
	0—10	1,717	871	846	36	16	20	1,681	855	826	5	3	2
	10—15	799	440	359	146	78	68	653	362	291	10	6	4
	15—20	564	282	282	193	102	93	369	180	189	17	9	8
	20—30	1,195	603	592	515	300	215	680	303	377	103	80	23
	30 and over	1,878	1,101	777	774	541	233	1,104	560	544	181	156	25
	OTHERS (ALL AGES)	11	11	...	5	5	...	6	6	...	1	1	...
THAYETMYO.	ALL RELIGIONS ...	255,406	125,283	130,123	78,302	68,248	10,054	177,104	57,035	120,069	822	733	89
	0—10	63,574	31,141	32,433	2,165	1,519	646	61,409	29,622	31,787	24	15	9
	10—15	30,801	15,446	15,355	7,978	6,635	1,343	22,823	8,811	14,012	116	94	22
	15—20	26,793	12,766	14,032	10,481	8,867	1,614	16,317	3,899	12,418	146	115	31
	20—30	41,612	19,841	21,771	17,899	15,416	2,483	23,713	4,425	19,288	223	207	16
	30 and over	92,621	46,089	46,532	39,779	35,811	3,968	52,842	10,278	42,564	313	302	17
	BUDDHIST ...	239,726	116,712	123,014	75,937	66,281	9,656	163,789	50,431	113,358	524	494	30
	0—10	60,043	29,395	30,648	2,088	1,475	613	57,955	27,920	30,035	12	10	2
	10—15	29,153	14,577	14,576	7,770	6,486	1,284	22,383	8,091	13,292	71	63	8
	15—20	25,299	12,005	13,294	10,260	8,705	1,555	15,039	3,300	11,739	111	92	19
	20—30	38,792	18,208	20,494	17,224	14,857	2,367	21,478	3,351	18,127	145	144	1
	30 and over	86,529	42,527	44,002	38,595	34,758	3,837	47,934	7,769	40,165	185	185	...
	ANIMIST ...	11,269	5,725	5,544	783	713	70	10,486	5,012	5,474	5	4	1
	0—10	2,653	1,317	1,336	10	6	4	2,643	1,311	1,332
	10—15	1,292	657	635	63	50	13	1,229	607	622	1	1	...
	15—20	1,145	553	592	69	59	10	1,076	494	582
	20—30	1,882	922	960	174	154	20	1,708	768	940	2	1	1
	30 and over	4,297	2,276	2,021	467	444	23	3,830	1,832	1,998	2	2	...
	HINDU ...	1,946	1,405	541	469	436	33	1,477	969	508	52	43	9
	0—10	346	169	177	5	5	...	341	164	177	3	3	...
	10—15	124	83	41	28	21	7	96	62	34	7	2	5
	15—20	132	85	47	27	25	2	105	60	45	4	3	1
	20—30	460	355	105	153	140	13	307	215	92	16	13	3
	30 and over	884	713	171	256	245	11	628	468	160	22	22	...
	HINDUS BORN IN BURMA (ALL AGES).	667	365	302	81	68	13	586	297	289	18	12	6
	MAHOMEDAN ...	1,994	1,177	817	841	630	211	1,153	547	606	100	99	1
	0—10	447	224	223	46	29	17	401	195	206	1	1	...
	10—15	181	103	78	85	58	27	96	45	51	14	14	...
	15—20	168	93	75	87	56	31	81	37	44	7	7	...
	20—30	471	297	174	276	216	60	195	81	114	26	25	1
	30 and over	727	460	267	347	271	76	380	189	191	52	52	...
	MAHOMEDANS BORN IN BURMA.	1,461	679	782	543	339	204	918	340	578	79	79	...
	0—10	432	211	221	45	28	17	387	183	204	1	1	...
	10—15	169	94	75	81	54	27	88	40	48	14	14	...
	15—20	140	65	75	72	41	31	68	24	44	7	7	...
	25—30	282	117	165	150	91	59	132	26	106	22	22	...
	30 and over	438	192	246	195	125	70	243	67	176	35	35	...
	CHRISTIAN (ALL AGES)	465	261	204	270	186	84	195	75	120	139	91	48
	OTHERS (ALL AGES)	6	3	3	2	2	...	4	1	3	2	2	...

IMPERIAL TABLE VIII.B.—Literacy by Religion and Age.

DISTRICT, RELIGION AND AGE.		POPULATION.									Literate in English.		
		Total.			Literate.			Illiterate.					
		Persons.	Males.	Females.	Persons.	Males.	Females.	Persons.	Males.	Females.	Persons.	Males.	Females.
		1	2	3	4	5	6	7	8	9	10	11	12
PAKÓKKU.	ALL RELIGIONS	465,771	223,943	241,828	123,464	111,458	12,006	342,307	112,485	229,822	948	898	50
	0—10	124,637	61,458	63,179	2,950	2,210	740	121,687	59,248	62,439	50	49	1
	10—15	52,744	26,854	25,890	11,584	9,711	1,873	41,160	17,143	24,017	67	62	5
	15—20	46,986	21,592	25,394	16,048	13,750	2,298	30,938	7,812	23,096	135	126	9
	20—30	74,650	35,238	39,412	28,858	26,063	2,795	45,792	9,175	36,617	282	258	24
	30 and over	166,754	78,801	87,953	64,024	59,724	4,300	102,730	19,077	83,653	414	403	11
	BUDDHIST	460,158	220,495	239,663	122,296	110,434	11,862	337,862	110,061	227,801	781	759	22
	0—10	123,518	60,878	62,640	2,927	2,198	729	20,591	58,680	61,911	48	48	...
	10—15	52,250	26,577	25,673	11,534	9,677	1,857	40,716	16,900	23,816	63	60	3
	15—20	46,557	21,356	25,201	15,949	13,676	2,273	30,608	7,680	22,928	121	117	4
	20—30	73,502	34,491	39,011	28,492	25,741	2,751	45,010	8,750	36,260	237	226	11
	30 and over	164,331	77,193	87,138	63,394	59,142	4,252	100,937	18,051	82,886	312	308	4
	ANIMIST (ALL AGES)	3,345	1,756	1,589	164	161	3	3,181	1,595	1,586	6	5	1
	HINDU (ALL AGES)	842	702	140	361	331	30	481	371	110	37	35	2
MAHOMEDAN (ALL AGES).	1,022	701	321	389	346	43	633	355	278	27	27	...	
CHRISTIAN (ALL AGES).	308	211	97	211	148	63	97	63	34	93	68	25	
OTHERS (ALL AGES)	96	78	18	43	38	5	53	40	13	4	4	...	
MINBU.	ALL RELIGIONS	274,302	134,495	139,807	86,157	76,659	9,498	188,145	57,836	130,309	708	659	49
	0—10	65,056	31,887	33,169	1,870	1,421	449	63,186	30,466	32,720	9	9	...
	10—15	31,851	15,971	15,880	8,735	7,234	1,501	23,116	8,737	14,379	95	81	14
	15—20	29,233	14,101	15,132	11,923	10,318	1,605	17,310	3,783	13,527	136	123	13
	20—30	46,713	22,809	23,904	20,582	18,231	2,351	26,131	4,578	21,553	232	222	10
	30 and over	101,449	49,727	51,722	43,047	39,455	3,592	58,402	10,272	48,130	236	224	12
	BUDDHIST	265,885	129,039	136,846	84,537	75,195	9,342	181,348	53,844	127,504	535	507	28
	0—10	63,253	30,950	32,303	1,836	1,406	430	61,417	29,544	31,873	6	6	...
	10—15	31,086	15,543	15,543	8,641	7,168	1,473	22,445	8,375	14,070	87	75	12
	15—20	28,489	13,671	14,818	11,782	10,200	1,582	16,707	3,471	13,236	120	110	10
	20—30	44,881	21,488	23,393	20,067	17,755	2,312	24,814	3,733	21,081	174	172	2
	30 and over	98,176	47,387	50,789	42,211	38,666	3,545	55,965	8,721	47,244	148	144	4
	ANIMIST	4,860	2,620	2,240	312	288	24	4,548	2,322	2,216	6	6	...
	0—10	1,305	685	620	5	3	2	1,300	682	618
	10—15	553	281	272	16	10	6	537	271	266
	15—20	488	248	240	42	39	3	446	209	237	3	3	...
	20—30	828	468	360	86	83	3	742	385	357	2	2	...
	30 and over	1,686	938	748	163	153	10	1,523	785	738	1	1	...
	HINDU	1,995	1,752	243	669	652	17	1,326	1,100	226	34	34	...
	0—10	187	104	83	187	104	83
	10—15	83	61	22	22	18	4	61	43	18
	15—20	134	110	24	39	37	2	95	73	22	3	3	...
	20—30	625	573	52	227	221	6	398	352	46	13	13	...
	30 and over	966	904	62	381	376	5	585	528	57	18	18	...
	HINDUS BORN IN BURMA (ALL AGES).	270	161	109	31	27	4	239	134	105
	MAHOMEDAN	1,223	842	381	455	384	71	768	458	310	42	37	5
	0—10	246	108	138	22	8	14	224	100	124
10—15	100	67	33	38	27	11	62	40	22	4	3	1	
15—20	101	60	41	46	35	11	55	25	30	7	5	2	
20—30	286	216	70	139	123	16	147	93	54	10	10	...	
30 and over	490	391	99	210	191	19	280	200	80	21	19	2	
MAHOMEDANS BORN IN BURMA.	684	345	339	217	158	59	467	187	280	28	23	5	
0—10	235	103	132	20	8	12	215	95	120	
10—15	85	54	31	36	25	11	49	29	20	4	3	1	
15—20	76	38	38	35	24	11	41	14	27	7	5	2	
20—30	125	67	58	58	45	13	67	22	45	5	5	...	
30 and over	163	83	80	68	56	12	95	27	68	12	10	2	
CHRISTIAN (ALL AGES).	174	118	56	130	91	39	44	27	17	78	62	16	
OTHERS (ALL AGES)	165	124	41	54	49	5	111	75	36	13	13	...	

IMPERIAL TABLE VIII.B.—Literacy by Religion and Age.

DISTRICT, RELIGION AND AGE.		POPULATION.									Literate in English.		
		Total.			Literate.			Illiterate.					
		Persons.	Males.	Females.	Persons.	Males.	Females.	Persons.	Males.	Females.	Persons.	Males.	Females.
1		2	3	4	5	6	7	8	9	10	11	12	13
MAGWE.	ALL RELIGIONS ...	423,252	211,686	211,566	134,475	124,809	9,666	288,777	86,877	201,900	2,141	1,908	233
	0—10	104,681	52,310	52,371	3,023	2,442	581	101,658	49,868	51,790	60	30	30
	10—15	49,449	24,961	24,488	11,185	9,854	1,331	38,264	15,107	23,157	82	69	13
	15—20	44,850	21,355	23,495	18,844	17,141	1,703	26,006	4,214	21,792	213	190	23
	20—30	73,533	37,286	36,247	33,507	30,961	2,546	40,026	6,325	33,701	748	690	58
	30 and over	150,739	75,774	74,965	67,916	64,411	3,505	82,823	11,363	71,460	1,038	929	109
	BUDDHIST ..	410,548	200,865	209,683	128,681	119,496	9,185	281,867	81,369	200,498	1,225	1,146	79
	0—10	103,488	51,666	51,822	2,887	2,349	538	100,601	49,317	51,284	25	10	15
	10—15	48,984	24,650	24,334	11,034	9,748	1,286	37,950	14,902	23,048	60	53	7
	15—20	43,806	20,504	23,302	18,443	16,802	1,641	25,363	3,702	21,661	172	157	15
	20—30	69,217	33,453	35,764	31,490	29,105	2,385	37,727	4,348	33,379	492	486	9
	30 and over	145,053	70,592	74,461	64,827	61,492	3,335	80,226	9,100	71,126	476	440	36
	ANIMIST (ALL AGES)	629	533	96	315	304	11	314	229	85	9	8	1
	HINDU ...	7,243	6,669	574	2,902	2,826	76	4,341	3,843	498	146	138	8
	0—10	410	242	168	34	29	5	376	213	163	2	...	2
	10—15	206	163	43	62	52	10	144	111	33	5	5	...
	15—20	647	585	62	207	196	11	440	389	51	8	8	...
	20—30	2,634	2,476	158	1,049	1,023	26	1,585	1,453	132	45	40	5
	30 and over	3,346	3,203	143	1,550	1,526	24	1,796	1,677	119	86	85	1
	HINDUS BORN IN BURMA.	607	362	245	167	137	30	440	225	215	20	17	3
	0—10	269	147	122	12	10	2	257	137	120	1	...	1
	10—15	61	34	27	21	13	8	40	21	19	3	3	...
	15—20	53	24	29	23	16	7	30	8	22	3	3	...
	20—30	114	72	42	57	49	8	57	23	34	7	6	1
	30 and over	110	85	25	54	49	5	56	36	20	6	5	1
	MAHOMEDAN ..	3,521	2,748	773	1,639	1,495	144	1,882	1,253	629	105	100	5
	0—10	505	267	238	41	33	8	464	234	230
	10—15	174	105	69	49	33	16	125	72	53	2	1	1
15—20	290	202	88	131	108	23	159	94	65	17	16	1	
20—30	1,179	995	184	623	569	54	556	426	130	30	27	3	
30 and over	1,373	1,179	194	795	752	43	578	427	151	56	56	...	
MAHOMEDANS BORN IN BURMA.	1,268	687	581	437	330	107	831	357	474	60	59	1	
0—10	428	223	205	33	26	7	395	797	198	
10—15	135	73	62	35	21	14	100	52	48	1	1	...	
15—20	135	62	73	57	39	18	78	23	55	8	7	1	
20—30	256	134	122	135	97	38	121	37	84	23	23	...	
30 and over	314	195	119	177	147	30	137	48	89	28	38	...	
CHRISTIAN ..	1,153	746	407	866	621	245	287	125	162	647	508	139	
0—10	186	93	93	53	25	28	133	68	65	32	20	12	
10—15	51	22	29	29	13	16	22	9	13	14	9	5	
15—20	64	26	38	46	19	27	18	7	11	15	8	7	
20—30	300	185	115	247	169	78	53	16	37	174	130	44	
30 and over	552	420	132	491	395	96	61	25	36	412	341	71	
OTHERS (ALL AGES)	158	125	33	72	67	5	86	38	28	9	8	1	
PAKOKKU HILL TRACTS.	ALL RELIGIONS ...	20,043	9,840	10,203	243	231	12	19,800	9,609	10,191	13	12	1
	0—10	6,209	3,114	3,095	1	1	...	6,208	3,113	3,095
	10—15	1,920	1,060	860	32	30	2	1,888	1,030	858
	15—20	1,705	889	816	30	27	3	1,675	862	813
	20—30	3,765	1,659	2,106	108	105	3	3,657	1,554	2,103	6	5	1
	30 and over	6,444	3,118	3,326	72	68	4	6,372	3,030	3,342	7	7	...
	ANIMIST (ALL AGES)	19,712	9,599	10,113	78	78	...	19,634	9,521	10,113
	HINDU ...	183	143	40	75	75	...	108	68	40	3	3	...
	0—10	39	18	21	39	18	21
	10—15	9	7	2	9	7	2
	15—20	1	1	...	1	1
	20—30	68	61	7	42	42	...	26	19	7	2	2	...
	30 and over	66	56	10	32	32	...	34	24	10	1	1	...
	HINDU (ALL AGES)	183	143	40	75	75	...	108	68	40	3	3	...
	MAHOMEDAN (ALL AGES).	8	5	3	3	3	...	5	2	3	3	3	...
	CHRISTIAN (ALL AGES).	11	7	4	7	5	2	4	2	2	4	3	1

IMPERIAL TABLE VIII.B.—Literacy by Religion and Age.

DISTRICT, RELIGION AND AGE.		POPULATION.									Literate in English.		
		Total.			Literate.			Illiterate.					
		Persons.	Males.	Females.	Persons.	Males.	Females.	Persons.	Males.	Females.	Persons.	Males.	Females.
1		2	3	4	5	6	7	8	9	10	11	12	13
MANDALAY.	ALL RELIGIONS ...	356,621	182,999	173,622	146,271	115,832	30,439	210,350	67,167	143,183	9,354	7,054	2,300
	0—10	72,820	35,386	37,434	4,897	3,120	1,777	67,923	32,266	35,657	645	363	282
	10—15	37,161	18,491	18,670	14,052	10,349	3,703	23,109	8,142	14,967	1,115	729	386
	15—20	36,792	18,580	18,212	18,375	13,863	4,512	18,447	4,717	13,700	1,328	970	358
	20—30	70,976	38,863	32,113	38,691	30,758	7,933	32,285	8,105	24,180	2,979	2,474	505
	30 and over	138,872	71,679	67,193	70,256	57,742	12,514	68,616	13,937	54,679	3,287	2,518	769
	BUDDHIST ...	299,327	146,205	153,122	123,001	98,122	24,879	176,326	48,083	128,243	2,618	2,311	307
	0—10	62,462	30,170	32,292	3,771	2,499	1,272	58,691	27,671	31,020	61	39	22
	10—15	32,638	16,058	16,570	12,160	9,196	2,964	20,486	6,862	13,606	319	252	67
	15—20	31,605	15,409	16,136	15,903	12,191	3,712	15,792	3,278	12,424	471	395	76
	20—30	55,832	27,943	27,889	31,301	24,849	6,452	24,531	3,094	21,437	948	883	65
	30 and over	116,800	56,565	60,235	59,866	49,387	10,479	56,934	7,178	49,756	819	742	77
	ANIMIST ...	2,698	2,301	397	1,231	1,156	75	1,467	1,145	322	30	28	2
	0—10	251	127	124	13	10	3	238	117	121
	10—15	79	58	21	24	20	4	55	38	17	1	1	...
	15—20	277	240	37	91	83	8	186	157	29	4	3	1
	20—30	1,074	984	90	490	466	24	584	518	66	14	13	1
	30 and over	1,017	892	125	613	577	36	404	315	89	11	11	...
	HINDU ...	22,061	15,591	6,470	7,435	6,634	801	14,626	8,957	5,669	1,174	1,103	71
	0—10	3,476	1,745	1,731	167	114	53	3,309	1,631	1,678	30	21	9
	10—15	1,310	751	559	402	306	96	908	445	463	106	98	8
	15—20	1,752	1,147	605	609	484	125	1,143	663	480	113	101	12
	20—30	6,479	5,031	1,448	2,740	2,445	295	3,739	2,586	1,153	408	381	27
	30 and over	9,044	6,917	2,127	3,517	3,285	232	5,527	3,632	1,895	517	502	15
	HINDUS BORN IN BURMA.	7,261	3,499	3,762	1,802	1,397	405	5,459	2,102	3,357	266	244	22
	0—10	2,811	1,375	1,436	120	82	38	2,691	1,293	1,398	15	9	6
	10—15	868	458	410	269	206	63	599	252	347	73	69	4
	15—20	670	314	356	257	190	67	413	124	289	45	43	2
	20—30	1,102	543	559	490	345	145	612	198	414	88	80	8
	30 and over	1,810	809	1,001	666	574	92	1,144	235	909	45	43	2
	MAHOMEDAN ...	23,209	13,665	9,544	8,211	6,062	2,149	14,998	7,603	7,395	681	640	41
	0—10	4,663	2,356	2,307	296	174	122	4,367	2,182	2,185	39	38	1
	10—15	2,131	1,145	986	667	440	227	1,464	705	759	69	55	14
	15—20	2,104	1,162	942	902	625	277	1,202	537	665	78	73	5
	20—30	5,415	3,509	1,906	2,411	1,798	613	3,004	1,711	1,293	224	215	9
	30 and over	8,896	5,493	3,403	3,935	3,025	910	4,961	2,468	2,493	271	259	12
	MAHOMEDANS BORN IN BURMA.	16,571	7,815	8,756	5,685	3,643	2,042	10,886	4,172	6,714	445	412	33
	0—10	4,427	2,218	2,209	276	160	116	4,151	2,058	2,093	39	38	1
	10—15	1,965	1,010	955	608	388	220	1,357	622	735	62	48	14
	15—20	1,645	776	869	733	469	264	912	307	605	65	61	4
	20—30	3,047	1,379	1,668	1,490	911	579	1,557	468	1,089	145	138	7
	30 and over	5,487	2,432	3,055	2,578	1,715	863	2,909	717	2,192	134	127	7
	CHRISTIAN ..	8,329	4,506	3,823	5,967	3,498	2,469	2,362	1,008	1,354	4,730	2,886	1,844
	0—10	1,769	882	887	615	303	312	1,154	579	575	496	256	240
	10—15	962	444	518	780	371	409	182	73	109	608	313	295
	15—20	992	515	477	838	457	381	154	58	96	649	389	260
	20—30	1,948	1,231	717	1,653	1,117	536	295	114	181	1,368	969	399
	30 and over	2,658	1,434	1,224	2,081	1,250	831	577	184	393	1,609	959	650
	OTHERS ..	997	731	266	426	360	66	571	371	200	121	86	35
	0—10	199	106	93	35	20	15	164	86	78	19	9	10
	10—15	51	35	16	19	16	3	32	19	13	12	10	2
	15—20	62	47	15	32	23	9	30	24	6	13	9	4
	20—30	228	165	63	96	83	13	132	82	50	17	13	4
	30 and over	457	378	79	244	218	26	213	160	53	60	45	15
MANDALAY CITY.	ALL RELIGIONS ...	148,917	77,763	71,154	72,697	53,200	19,497	76,220	24,563	51,657	5,202	4,032	1,170
	0—10	26,754	12,743	14,011	2,339	1,393	946	24,415	11,350	13,065	319	181	138
	10—15	14,081	6,818	7,263	6,633	4,493	2,140	7,443	2,325	5,118	643	433	210
	15—20	15,019	7,944	7,075	9,034	6,296	2,738	5,985	1,648	4,337	757	540	217
	20—30	32,098	18,471	13,627	20,009	14,921	5,088	12,089	3,550	8,539	1,630	1,376	254
	30 and over	60,965	31,787	29,178	34,682	26,097	8,585	26,283	5,690	20,593	1,853	1,502	351

IMPERIAL TABLE VIII.B.—Literacy by Religion and Age.

DISTRICT, RELIGION AND AGE.		POPULATION									Literate in English.		
		Total.			Literate.			Illiterate.			Persons.	Males.	Females.
		Persons.	Males.	Females.	Persons.	Males.	Females.	Persons.	Males.	Females.			
I		2	3	4	5	6	7	8	9	10	11	12	13
MANDALAY CITY—concluded.	BUDDHIST ...	115,154	56,811	58,343	58,766	42,830	15,936	56,388	13,981	42,407	2,024	1,808	216
	0—10	20,907	9,819	11,088	1,738	1,066	672	19,169	8,753	10,416	42	29	13
	10—15	11,272	5,377	5,895	5,502	3,824	1,678	5,770	1,553	4,217	242	199	43
	15—20	11,913	6,266	5,647	7,569	5,391	2,178	4,344	875	3,469	370	314	56
	20—30	23,555	12,464	11,091	15,822	11,677	4,145	7,733	787	6,946	733	686	47
	30 and over	47,507	22,885	24,622	28,135	20,872	7,263	19,372	2,013	17,359	637	580	57
	ANIMIST ..	1,612	1,320	292	879	815	64	733	505	228	22	20	2
	0—10	192	98	94	12	9	3	180	89	91
	10—15	62	47	15	21	17	4	41	30	11	1	1	...
	15—20	129	100	29	60	53	7	69	47	22	4	3	1
	20—30	411	359	52	263	245	18	148	114	34	9	8	1
	30 and over	818	716	102	523	491	32	295	225	70	8	8	...
	HINDU ...	10,995	7,434	3,561	3,710	3,269	441	7,285	4,165	3,120	517	481	36
	0—10	1,663	811	852	66	49	17	1,597	762	835	12	7	5
	10—15	704	387	317	221	167	54	483	220	263	43	38	5
	15—20	892	538	354	315	247	68	577	291	286	40	35	5
	20—30	3,136	2,382	754	1,334	1,154	180	1,802	1,228	574	181	167	14
	30 and over	4,600	3,316	1,284	1,774	1,652	122	2,826	1,664	1,162	241	234	7
	HINDUS BORN IN BURMA.	4,582	2,112	2,470	1,249	981	268	3,333	1,131	2,202	129	118	11
	0—10	1,344	629	715	43	34	9	1,301	595	706	5	2	3
	10—15	518	259	259	153	112	41	365	147	218	29	26	3
	15—20	429	185	244	151	112	39	278	73	205	19	18	1
	20—30	821	400	421	363	250	113	458	150	308	49	46	3
	30 and over	1,470	639	831	539	473	66	931	166	765	27	26	1
	MAHOMEDAN .	16,373	9,638	6,735	6,218	4,523	1,695	10,155	5,115	5,040	494	462	32
	0—10	3,012	1,538	1,474	197	120	77	2,815	1,418	1,397	36	35	1
	10—15	1,471	746	725	449	288	161	1,022	458	564	46	36	10
	15—20	1,552	819	733	664	432	232	888	387	501	54	51	3
	20—30	3,989	2,667	1,322	1,836	1,374	462	2,153	1,293	860	162	155	7
	30 and over	6,349	3,868	2,481	3,072	2,309	763	3,277	1,559	1,718	196	185	11
	MAHOMEDANS BORN IN BURMA	11,546	5,335	6,211	4,243	2,618	1,625	7,303	2,717	4,586	345	317	28
	0—10	2,855	1,448	1,407	188	112	76	2,667	1,336	1,331	36	35	1
	10—15	1,359	657	702	410	254	156	949	403	546	42	32	10
	15—20	1,203	523	680	537	313	224	666	210	456	48	45	3
	20—35	2,126	964	1,162	1,096	653	443	1,030	311	719	112	105	7
	30 and over	4,003	1,743	2,260	2,012	1,286	726	1,991	457	1,534	107	100	7
	CHRISTIAN ...	4,160	2,083	2,077	2,877	1,560	1,317	1,283	523	760	2,080	1,217	863
	0—10	868	413	455	302	137	165	566	276	290	219	108	111
	10—15	537	237	300	427	187	240	110	50	60	303	153	150
	15—20	494	190	304	413	164	249	81	26	55	285	133	152
	20—30	861	484	377	697	422	275	164	62	102	536	355	181
	30 and over	1,400	759	641	1,038	650	388	362	109	253	737	468	269
	OTHERS ...	623	477	146	247	203	44	376	274	102	65	44	21
	0—10	112	64	48	21	12	12	88	52	36	10	2	8
	10—15	35	24	11	13	10	3	22	14	8	8	6	2
	15—20	39	31	8	13	9	4	26	22	4	4	4	...
	20—30	146	115	31	57	49	8	89	66	23	9	5	4
	30 and over	291	243	48	140	123	17	151	120	31	34	27	7
BHAMO.	ALL RELIGIONS	112,960	56,888	56,072	16,849	14,661	2,188	96,111	42,227	53,884	431	385	46
	0—10	24,605	12,127	12,478	361	256	105	24,244	11,871	12,373	8	5	3
	10—15	12,309	6,319	5,990	1,539	1,200	339	10,770	5,119	5,651	29	22	7
	15—20	11,087	5,574	5,513	2,212	1,834	378	8,875	3,740	5,135	61	55	6
	20—30	20,712	10,827	9,885	4,457	3,821	636	16,255	7,006	9,249	147	131	16
	30 and over	44,247	22,041	22,206	8,280	7,550	730	35,967	14,491	21,476	186	172	14
	BUDDHIST ...	55,822	28,193	27,629	13,876	12,091	1,785	41,946	16,102	25,844	151	142	9
	0—10	13,495	6,623	6,872	257	183	74	13,238	6,440	6,798	1	...	1
	10—15	6,597	3,298	3,299	1,236	987	249	5,361	1,311	3,050	15	10	5
	15—20	5,491	2,751	2,740	1,783	1,483	300	3,708	1,268	2,440	30	27	3
	20—30	9,493	4,806	4,597	3,498	2,977	521	5,995	1,919	4,076	51	51	...
	30 and over	20,746	10,625	10,121	7,102	6,461	641	13,644	4,164	9,480	54	54	...

IMPERIAL TABLE VIII B.—Literacy by Religion and Age.

DISTRICT, RELIGION AND AGE.		POPULATION.									Literate in English.		
		Total.			Literate.			Illiterate.					
		Persons.	Males.	Females.	Persons.	Males.	Females.	Persons.	Males.	Females.			
1	2	3	4	5	6	7	8	9	10	11	12	13	
BHAMO—concluded.	ANIMIST ...	48,359	22,850	25,509	396	360	36	47,963	22,490	25,473
	0—10	9,665	4,768	4,897	23	17	6	9,642	4,751	4,891
	10—15	5,031	2,637	2,394	92	85	7	4,939	2,552	2,387
	15—20	4,734	2,242	2,492	67	61	6	4,667	2,181	2,486
	20—30	8,801	4,105	4,696	106	93	13	8,695	4,012	4,683
	30 and over	20,128	9,098	11,030	108	104	4	20,020	8,994	11,026
	HINDU ...	1,397	1,097	300	577	525	52	820	572	248	72	71	1
	0—10	192	102	90	8	7	1	184	95	89
	10—15	53	28	25	23	15	8	30	13	17	4	4	...
	15—20	94	60	34	41	29	12	53	31	22	5	5	...
	20—30	526	454	72	183	167	16	343	287	56	29	28	1
	30 and over	532	453	79	322	307	15	210	146	64	34	34	...
	HINDUS BORN IN BURMA. 0—10	315	183	132	75	53	22	240	130	110	15	15	15
	10—15	155	87	68	4	4	...	151	83	68
	15—20	37	18	19	18	11	7	19	7	12	2	2	...
	20—30	36	17	19	19	11	8	17	6	11	3	3	...
	30 and over	43	27	16	15	12	3	28	15	13	6	6	...
	MAHOMEDAN ...	1,960	1,541	419	567	496	71	1,393	1,045	348	30	29	1
	0—10	245	128	117	7	4	3	238	124	114
	10—15	102	64	38	29	16	13	73	48	25	1	1	...
	15—20	203	151	52	92	75	17	111	76	35	8	8	...
	20—30	658	567	91	164	146	18	494	421	73	4	4	...
	30 and over	752	631	121	275	255	20	477	376	101	17	16	1
	MAHOMEDANS BORN IN BURMA. 0—10	581	292	289	164	110	54	417	182	235	18	18	...
	10—15	206	103	103	6	4	2	200	99	101
	15—20	74	42	32	21	11	10	53	31	22	1	1	...
	20—30	64	32	32	38	24	14	26	8	18	8	8	...
	30 and over	92	45	47	40	27	13	52	18	34	4	4	...
	CHRISTIAN ...	4,052	2,056	1,996	775	571	204	3,277	1,485	1,792	151	119	32
	0—10	827	401	426	61	42	19	766	359	407	7	5	2
	10—15	486	267	219	141	83	58	345	184	161	6	4	2
	15—20	421	240	181	152	113	39	269	127	142	17	11	3
	20—30	779	403	376	234	185	49	545	218	327	54	40	14
	30 and over	1,539	745	794	187	148	39	1,352	597	755	67	56	11
	OTHERS (ALL AGES)	1,370	1,151	219	658	618	40	712	533	179	27	24	3
MYITKYNA.	ALL RELIGIONS ...	118,382	63,419	54,963	16,811	15,404	1,407	101,571	48,015	53,556	557	500	57
	0—10	24,960	12,351	12,609	370	273	97	24,590	12,078	12,512	16	12	4
	10—15	11,857	6,050	5,807	1,178	1,016	162	10,679	5,034	5,645	29	20	9
	15—20	12,087	6,175	5,912	1,775	1,582	193	10,312	4,593	5,719	59	54	5
	20—30	23,690	13,292	10,398	4,584	4,228	356	19,106	9,064	10,042	202	188	14
	30 and over	45,788	25,551	20,237	8,904	8,305	599	36,884	17,246	19,638	251	226	25
	BUDDHIST ...	39,960	21,587	18,373	12,623	11,505	1,118	27,337	10,082	17,255	131	129	2
	0—10	9,420	4,662	4,758	274	198	76	9,146	4,464	4,682
	10—15	4,204	2,107	2,097	940	820	120	3,264	1,287	1,977	1	...	1
	15—20	4,032	2,003	2,029	1,493	1,336	157	2,539	667	1,872	14	14	...
	20—30	7,358	4,130	3,228	3,082	2,814	268	4,276	1,316	2,960	54	54	...
	30 and over	14,946	8,685	6,261	6,834	6,337	497	8,112	2,348	5,764	62	61	1
	ANIMIST ...	66,927	34,135	32,792	516	501	15	66,411	33,634	32,777	1	1	...
	0—10	13,179	6,492	6,687	1	...	1	13,178	6,492	6,686
	10—15	6,710	3,394	3,316	10	10	...	6,700	3,384	3,316
	15—20	7,162	3,672	3,490	30	29	1	7,132	3,643	3,489
	20—30	13,208	6,817	6,391	153	147	6	13,055	6,670	6,385	1	1	...
	30 and over	26,668	13,760	12,908	322	315	7	26,346	13,445	12,901
	HINDU ...	8,829	5,980	2,849	2,811	2,699	132	5,998	3,281	2,717	224	215	9
	0—10	1,875	948	927	69	58	11	1,806	890	916	7	7	...
	10—15	718	401	317	139	118	21	579	283	296	17	14	3
	15—20	673	379	394	179	160	19	494	219	275	34	33	1
	20—30	2,458	1,893	565	1,101	1,062	39	1,357	831	526	90	86	4
	30 and over	3,105	2,359	746	1,343	1,301	42	1,762	1,058	704	76	75	1

IMPERIAL TABLE VIIIb.—Literacy by Religion and Age.

DISTRICT, RELIGION AND AGE.		POPULATION.									Literate in English.		
		Total.			Literate.			Illiterate.					
		Persons.	Males.	Females.	Persons.	Males.	Females.	Persons.	Males.	Females.	Persons.	Males.	Females.
1		2	3	4	5	6	7	8	9	10	11	12	13
MYITKINA—concluded.	HINDUS BORN IN	2,606	1,330	1,276	336	290	46	2,270	1,040	1,230	70	64	6
	BURMA. 0—10	1,562	786	776	52	46	6	1,510	740	770	5	5	...
	10—15	498	282	216	105	91	14	393	191	202	14	11	3
	15—20	279	139	140	88	75	13	191	64	127	26	25	1
	20—30	176	87	89	71	62	9	105	25	80	23	22	1
	30 and over	91	36	55	20	16	4	71	20	51	2	1	1
	MAHOMEDAN ...	1,283	899	384	407	357	50	876	542	334	59	59	...
	0—10	241	127	114	7	6	1	234	121	113
	10—15	101	66	35	23	19	4	78	47	31	4	4	...
	15—20	79	47	32	27	23	4	52	24	28	5	5	...
	20—30	340	254	86	131	110	21	209	144	65	22	22	...
	30 and over	522	405	117	219	199	20	303	206	97	28	28	...
	MAHOMEDANS BORN	548	262	286	134	89	45	414	173	241	27	27	...
	IN BURMA.												
	0—10	215	111	104	5	4	1	210	107	103
	10—15	81	50	31	18	14	4	63	36	27	3	3	...
	15—20	46	20	26	15	11	4	31	9	22	4	4	...
	20—30	95	39	56	44	25	19	51	14	37	10	10	...
	30 and over	111	42	69	52	35	17	59	7	52	10	10	...
	CHRISTIAN (ALL AGES)	995	536	459	318	234	84	677	302	375	132	86	46
	OTHERS (ALL AGES)	388	282	106	116	108	8	272	174	98	10	10	...
KATHA.	ALL RELIGIONS ...	253,725	128,444	125,281	74,649	66,630	8,019	179,076	61,814	117,262	840	729	111
	0—10	63,360	31,095	32,265	1,647	1,301	346	61,713	29,794	31,919	19	12	7
	10—15	28,638	14,390	14,248	7,595	6,542	1,053	21,043	7,848	13,195	40	33	7
	15—20	25,228	12,130	13,098	9,528	8,058	1,470	15,700	4,072	11,628	98	80	18
	20—30	43,538	21,949	21,589	18,039	15,830	2,209	25,499	6,119	19,380	271	236	35
	30 and over	92,961	48,880	44,081	37,840	34,899	2,941	55,121	13,981	41,140	412	368	44
	BUDDHIST ...	236,886	117,983	118,903	71,407	63,784	7,623	165,479	54,199	111,280	431	400	31
	0—10	59,758	29,305	30,453	1,584	1,265	319	58,174	28,040	30,134	10	8	2
	10—15	27,260	13,653	13,607	7,437	6,434	1,003	19,823	7,219	12,604	21	17	4
	15—20	23,821	11,299	12,522	9,236	7,823	1,413	14,585	3,476	11,109	59	55	4
	20—30	39,858	19,515	20,343	17,032	14,938	2,094	22,826	4,577	18,249	156	143	13
	30 and over	86,189	44,211	41,978	36,118	33,324	2,794	50,071	10,887	39,184	185	177	8
	ANIMIST ...	9,620	5,262	4,258	598	570	28	9,022	4,792	4,230	10	10	...
	0—10	2,232	1,119	1,113	11	9	2	2,221	1,110	1,111
	10—15	906	464	442	12	9	3	894	455	439
	15—20	838	468	370	58	54	4	780	414	366	3	3	...
	20—30	1,847	1,041	806	172	165	7	1,675	876	799
	30 and over	3,797	2,270	1,527	345	333	12	3,452	1,937	1,515	7	7	...
	HINDU ...	3,990	2,935	1,055	1,267	1,161	106	2,723	1,774	949	115	108	7
	0—10	757	383	374	17	4	13	740	379	361	1	...	1
	10—15	221	135	86	47	34	13	174	101	73	3	3	...
	15—20	254	166	88	78	63	15	176	103	73	10	7	3
	20—30	1,054	816	238	423	387	36	631	420	202	41	39	2
	30 and over	1,704	1,435	269	702	673	29	1,002	762	240	60	59	1
	HINDUS BORN IN	870	480	390	105	75	30	765	405	360	19	16	3
	BURMA. 0—10	556	289	267	14	4	10	542	285	257	1	...	1
	10—15	121	69	55	25	15	10	99	54	45	1	1	...
	15—20	53	32	21	12	11	7	35	21	14	7	5	2
	20—30	62	38	24	22	20	2	40	18	22	7	7	...
	30 and over	75	52	23	26	25	1	49	27	22	3	3	...
	MAHOMEDAN ...	2,478	1,620	858	941	773	168	1,537	847	690	65	57	8
	0—10	502	234	268	21	15	6	481	219	262	1	...	1
	10—15	202	105	97	80	50	30	122	55	67	6	6	...
	15—20	216	124	92	102	79	23	114	45	69	8	7	1
	20—30	558	395	163	264	218	46	294	177	117	12	12	...
	30 and over	1,000	762	238	474	411	63	526	351	175	38	32	6
	MAHOMEDANS BORN	1,382	624	758	467	304	163	915	320	595	35	32	3
	IN BURMA.												
	0—10	461	205	256	20	14	6	441	191	250	1	...	1
	10—15	177	84	93	74	44	30	103	40	63	6	6	...
	15—20	160	78	82	77	54	23	83	21	59	8	7	1
	20—30	235	94	141	113	67	46	122	27	95	8	8	...
	30 and over	349	163	186	183	125	58	166	38	128	12	11	1
	CHRISTIAN (ALL AGES)	744	537	207	432	338	94	312	199	113	218	153	65
	OTHERS (ALL AGES)	7	7	...	4	4	...	3	3	...	1	1	...

IMPERIAL TABLE VIIIB.—Literacy by Religion and Age.

DISTRICT, RELIGION AND AGE.		POPULATION.									Literate in English.		
		Total.			Literate.			Illiterate.			Persons.	Males.	Females.
		Persons.	Males.	Females.	Persons.	Males.	Females.	Persons.	Males.	Females.			
1		2	3	4	5	6	7	8	9	10	11	12	13
PUTAO.	ALL RELIGIONS ...	7,673	4,144	3,529	1,760	1,664	96	5,913	2,480	3,433	70	66	4
	0—10	1,484	771	713	14	12	2	1,470	759	711
	10—15	775	422	353	134	131	3	641	291	350	1	1	...
	15—20	762	392	370	188	184	4	574	208	366	4	3	1
	20—30	1,753	1,104	649	578	543	35	1,175	561	614	40	38	2
	30 and over	2,899	1,455	1,444	846	794	52	2,053	661	1,392	25	24	1
	BUDDHIST ...	6,123	2,892	3,231	1,095	1,029	66	5,028	1,863	3,165	14	14	...
	0—10	1,319	689	630	5	5	...	1,314	684	630
	10—15	713	384	329	115	114	1	598	270	328
	15—20	647	313	334	171	171	...	476	142	334	2	2	...
	20—30	1,067	505	562	268	248	20	799	257	542	5	5	...
	30 and over	2,377	1,001	1,376	536	491	45	1,841	510	1,331	7	7	...
	ANIMIST (ALL AGES)	463	401	62	28	28	...	435	373	62
	HINDU (ALL AGES)	997	779	218	583	561	22	414	218	196	26	24	2
	MAHOMEDAN (ALL AGES).	31	27	4	10	9	1	21	18	3	5	5	...
	CHRISTIAN (ALL AGES).	32	24	8	23	20	3	9	4	5	16	14	2
	OTHERS (ALL AGES)	27	21	6	21	17	4	6	4	2	9	9	...
SHWEDO.	ALL RELIGIONS ...	391,284	184,708	206,576	114,669	105,890	8,779	276,515	78,818	197,797	1,043	880	163
	0—10	96,234	45,813	50,421	3,021	2,510	511	93,213	43,303	49,910	15	11	4
	10—15	45,763	22,454	23,309	11,255	9,918	1,337	34,508	12,536	21,972	100	74	26
	15—20	40,657	18,966	21,691	15,096	13,507	1,499	25,561	5,369	20,192	157	126	31
	20—30	63,665	29,656	34,009	26,507	24,206	2,301	37,158	5,450	31,708	352	284	68
	30 and over	144,965	67,819	77,146	58,790	55,659	3,131	86,175	12,160	74,015	419	385	34
	BUDDHIST ...	378,464	177,347	201,117	110,595	102,413	8,182	267,869	74,934	192,935	603	515	88
	0—10	93,151	44,314	48,837	2,879	2,399	480	90,272	41,915	48,357	7	6	1
	10—15	44,406	21,736	22,670	10,826	9,600	1,226	33,580	12,136	21,444	69	49	20
	15—20	39,504	18,378	21,126	14,670	13,281	1,389	24,834	5,097	19,737	125	105	20
	20—30	61,070	28,047	33,023	25,383	23,246	2,137	35,687	4,801	30,886	211	176	35
	30 and over	140,333	64,872	75,461	56,837	53,887	2,950	83,496	10,985	72,511	191	179	12
	ANIMIST (ALL AGES)	388	305	83	162	156	6	226	149	77	1	1	...
	HINDU ...	2,538	1,925	613	824	769	55	1,714	1,156	558	141	134	7
	0—10	463	230	233	24	15	9	439	215	224	2	2	...
	10—15	127	80	47	30	21	9	97	59	38	12	10	2
	15—20	132	93	39	36	34	2	96	59	37	8	8	...
	20—30	667	531	136	263	245	18	404	266	138	38	33	5
	30 and over	1,149	991	158	471	454	17	678	537	141	81	81	...
	HINDUS BORN IN BURMA.	603	331	272	91	77	14	512	254	258	24	23	1
	0—10	356	168	188	16	11	5	340	157	183	2	2	...
	10—15	81	44	37	17	10	7	64	34	30	8	7	1
	15—20	38	25	13	10	10	...	28	15	13	5	5	...
	20—30	54	38	16	22	22	...	32	16	16	5	5	...
	30 and over	74	56	18	26	24	2	48	32	16	4	4	...
	MAHOMEDAN ...	7,610	3,922	3,688	2,083	1,863	220	5,527	2,059	3,468	62	59	3
	0—10	2,025	981	1,044	81	73	8	1,944	908	1,036
	10—15	964	497	467	270	224	46	694	273	421	2	2	...
	15—20	771	372	399	250	206	44	521	166	355	5	4	1
	20—30	1,348	727	621	513	461	52	835	266	569	19	18	1
	30 and over	2,502	1,345	1,157	969	899	70	1,533	446	1,087	36	35	1
	MAHOMEDANS BORN IN BURMA.	6,592	3,023	3,569	1,671	1,460	211	4,921	1,863	3,058	26	23	3
	0—10	1,958	923	1,035	80	72	8	1,878	851	1,027
	10—15	928	465	463	262	216	46	666	249	417	2	2	...
	15—20	696	308	388	225	183	42	471	125	346	4	3	1
	20—30	1,058	476	582	395	345	50	663	131	532	12	11	1
	30 and over	1,952	851	1,101	709	644	65	1,243	207	1,036	8	7	1
	CHRISTIAN ...	2,009	1,016	993	855	560	295	1,154	456	698	209	145	64
	0—10	491	237	254	33	20	13	458	217	241	6	3	3
	10—15	236	122	114	117	64	53	119	58	61	14	10	4
	15—20	201	84	117	115	55	60	86	29	57	17	7	10
	20—30	404	220	184	255	172	83	149	48	101	74	48	26
	30 and over	677	353	324	335	249	86	342	104	238	98	77	21
	OTHERS (ALL AGES)	275	193	82	150	129	21	125	64	61	27	26	1

IMPERIAL TABLE VIII.B.—Literacy by Religion and Age.

DISTRICT, RELIGION AND AGE.		POPULATION.									Literate in English.		
		Total.			Literate.			Illiterate.			Persons.	Males.	Females.
		Persons.	Males.	Females.	Persons.	Males.	Females.	Persons.	Males.	Females.			
1		2	3	4	5	6	7	8	9	10	11	12	13
SAGAING.	ALL RELIGIONS ...	326,908	155,054	171,854	95,193	82,278	12,915	231,715	72,776	158,939	944	803	141
	0—10	84,517	41,423	43,094	2,820	2,100	720	81,697	39,323	42,374	36	21	15
	10—15	38,133	18,934	19,199	10,850	8,805	2,045	27,283	10,129	17,154	126	94	32
	15—20	33,568	15,407	18,161	13,543	11,116	2,427	20,025	4,291	15,734	169	142	27
	20—30	53,546	24,882	28,664	22,032	18,654	3,378	31,514	6,228	25,286	266	224	42
	30 and over	117,144	54,408	62,736	45,918	41,603	4,345	71,196	12,805	58,391	347	322	25
	BUDDHIST ...	321,016	151,524	169,492	93,109	80,746	12,363	227,907	70,778	157,129	614	540	74
	0—10	83,130	40,733	42,397	2,746	2,059	687	80,384	38,674	41,710	22	13	9
	10—15	37,629	18,669	18,960	10,678	8,699	1,979	26,951	9,970	16,981	108	85	23
	15—20	33,036	15,127	17,909	13,291	10,964	2,327	19,745	4,163	15,582	126	112	14
	20—30	52,291	24,067	28,224	21,434	18,211	3,223	30,857	5,856	25,001	166	148	18
	30 and over	114,930	52,928	62,002	44,960	40,813	4,147	69,970	12,115	57,855	192	182	10
	ANIMIST ...	97	84	13	45	43	2	52	41	11	3	2	1
	HINDU (ALL AGES)	1,956	1,382	574	540	485	55	1,416	897	519	111	96	15
	HINDUS BORN IN BURMA (ALL AGES)	674	355	319	138	107	31	536	248	288	27	17	10
	MAHOMEDAN ...	2,811	1,563	1,248	1,008	726	282	1,803	837	966	78	78	...
	0—10	698	333	365	34	17	17	664	316	348	2	2	...
	10—15	274	148	126	99	71	28	175	77	98	4	4	...
	15—20	301	158	143	149	93	56	152	65	87	18	18	...
	20—30	589	362	227	293	213	80	296	149	147	24	24	...
	30 and over	949	562	387	433	332	101	516	230	286	30	30	...
	MAHOMEDANS BORN IN BURMA.	2,272	1,079	1,193	802	524	278	1,470	555	915	55	55	...
	0—10	682	321	361	34	17	17	648	304	344	2	2	...
	10—15	250	126	124	91	64	27	159	62	97	4	4	...
	15—20	254	118	136	129	73	56	125	45	80	16	16	...
	20—30	387	178	209	211	133	78	176	45	131	17	17	...
	30 and over	699	336	363	337	237	100	362	99	263	16	16	...
	CHRISTIAN (ALL AGES).	948	446	502	456	248	208	492	198	294	131	81	50
	OTHERS (ALL AGES)	80	55	25	35	30	5	45	25	20	7	6	1
LOWER CHINDWIN.	ALL RELIGIONS ..	342,880	156,693	186,187	92,693	83,914	8,779	250,187	72,779	177,408	576	491	85
	0—10	87,110	42,336	44,874	2,651	2,032	619	84,459	40,204	44,255	45	12	33
	10—15	39,390	19,711	19,679	10,587	9,127	1,460	28,803	10,584	18,219	67	58	9
	15—20	33,070	14,792	18,278	11,767	10,373	1,394	21,303	14,419	16,884	88	79	9
	20—30	52,504	22,792	29,712	19,722	17,294	2,428	32,782	5,498	27,284	166	147	19
	30 and over	130,806	57,162	73,644	47,966	45,088	2,878	82,840	12,074	70,766	210	195	15
	BUDDHIST ...	340,065	154,557	185,508	91,476	82,877	8,599	248,589	71,680	176,909	411	365	46
	0—10	86,629	41,968	44,661	2,596	2,000	596	84,033	39,968	44,065	138	8	30
	10—15	39,234	19,517	19,717	10,522	9,086	1,436	28,712	10,531	18,181	52	47	5
	15—20	32,873	14,668	18,205	11,672	10,308	1,364	21,201	4,360	16,841	73	71	2
	20—30	51,747	22,189	29,558	19,345	16,970	2,375	32,402	5,219	27,183	125	118	7
	30 and over	129,582	56,115	73,467	47,341	44,513	2,828	82,241	11,602	70,639	123	121	2
	ANIMIST (ALL AGES)	141	126	15	81	76	5	60	50	10	2	2	...
	HINDU (ALL AGES)	1,299	1,006	293	503	454	49	796	552	244	56	52	4
	MAHOMEDAN (ALL AGES).	1,025	794	231	427	376	51	598	418	180	2	...	2
	CHRISTIAN (ALL AGES).	334	194	140	205	130	75	129	64	65	105	72	33
	OTHERS (ALL AGES)	16	16	...	1	1	...	15	15
UPPER CHINDWIN.	ALL RELIGIONS ...	179,245	90,713	88,532	54,009	50,888	3,121	125,336	39,825	85,511	541	476	65
	0—10	44,208	21,556	22,652	593	470	123	43,615	21,086	22,529	20	2	18
	10—15	19,549	9,846	9,703	3,818	3,481	337	15,731	6,365	9,366	33	26	7
	15—20	17,631	8,493	9,138	6,224	5,717	507	11,407	2,776	8,631	75	65	10
	20—30	31,863	16,219	15,644	13,925	12,959	966	17,938	3,260	14,678	177	160	17
	30 and over	65,994	34,599	31,395	29,449	28,261	1,188	36,545	6,338	30,207	236	223	13
	BUDDHIST ..	170,322	84,914	85,408	52,042	49,018	3,024	118,280	35,896	82,384	354	307	47
	0—10	42,761	20,802	21,959	576	455	121	42,185	20,347	21,838	20	2	18
	10—15	18,847	9,447	9,400	3,762	3,440	322	15,085	6,007	9,078	30	23	7
	15—20	16,801	8,017	8,784	6,085	5,597	488	10,716	2,420	8,296	58	50	8
	20—30	29,554	14,601	14,953	13,160	12,222	938	16,394	2,379	14,015	110	102	8
	30 and over	62,359	32,047	30,312	28,459	27,304	1,155	33,900	4,743	29,157	136	130	6

IMPERIAL TABLE VIII B.—Literacy by Religion and Age.

DISTRICT, RELIGION AND AGE.		POPULATION.									Literate in English.		
		Total.			Literate.			Illiterate.			Persons. Males. Females.		
		Persons.	Males.	Females.	Persons.	Males.	Females.	Persons.	Males.	Females.			
I		2	3	4	5	6	7	8	9	10	11	12	13
UPPER CHINDWIN—concluded.	ANIMIST ...	3,665	1,932	1,733	132	125	7	3,533	1,807	1,726	4	4	...
	0—10	653	321	332	653	321	332
	10—15	364	204	160	5	5	...	359	199	160	1	1	...
	15—20	433	237	196	24	21	3	409	216	193	2	2	...
	20—30	772	394	378	49	49	...	723	345	378
	30 and over	1,443	776	667	54	50	4	1,389	726	663	1	1	...
	HINDU ...	3,223	2,472	751	1,087	1,056	31	2,136	1,416	720	69	66	3
	0—10	436	247	189	7	7	...	429	240	189
	10—15	172	107	65	27	17	10	145	90	55
	15—20	227	143	84	61	56	5	166	87	79	7	5	2
	20—30	1,002	827	175	444	436	8	558	391	167	22	21	1
	30 and over	1,386	1,148	238	548	540	8	838	608	230	40	40	..
	HINDUS BORN IN	613	414	199	92	92	...	521	322	199	6	6	...
	BURMA. 0—10	303	173	130	5	5	...	298	168	130
	10—15	67	41	26	6	6	...	61	35	26
	15—20	39	25	14	13	13	...	26	12	14	1	1	...
	20—30	83	64	19	25	25	...	58	39	19	4	4	..
	30 and over	121	111	10	43	43	...	78	68	10	1	1	...
	MAHOMEDAN (ALL AGES).	1,023	758	265	431	405	26	592	353	239	20	19	1
	CHRISTIAN (ALL AGES).	695	397	298	174	149	25	521	248	273	86	72	14
	OTHERS (ALL AGES)	317	240	77	143	135	8	174	105	69	8	8	...
CHIN HILLS.	ALL RELIGIONS ...	110,079	54,122	55,957	1,286	1,220	66	108,793	52,902	55,891	115	98	17
	0—10	20,148	14,390	14,758	42	30	12	29,106	14,360	14,746	3	1	2
	10—15	12,170	6,290	5,880	126	115	11	12,044	6,175	5,869	2	1	1
	15—20	10,848	5,313	5,535	147	134	13	10,701	5,179	5,522	9	7	2
	20—30	18,793	8,587	10,206	520	505	15	18,273	8,082	10,191	44	40	4
	30 and over	39,120	19,542	19,578	451	436	15	38,669	19,106	19,563	57	49	8
	BUDDHIST (ALL AGES)	134	89	45	74	64	10	60	25	35	8	8	...
	ANIMIST ...	107,407	52,426	54,981	416	406	10	106,991	52,020	54,971	3	3	...
	0—10	28,455	14,057	14,398	11	9	2	28,444	14,048	14,396
	10—15	11,904	6,131	5,773	66	61	5	11,838	6,070	5,768
	15—20	10,593	5,168	5,425	75	72	3	10,518	5,096	5,422
	20—30	18,173	8,127	10,046	176	176	...	17,997	7,951	10,046	3	3	...
	30 and over	38,288	18,943	19,339	88	88	...	38,194	18,855	19,339
	HINDUS (ALL AGES)	1,642	1,110	532	609	593	16	1,633	517	516	58	57	1
	HINDUS BORN IN BURMA (ALL AGES).	659	324	335	61	53	8	598	271	327	8	7	1
	MAHOMEDAN (ALL AGES).	48	31	17	23	23	...	25	8	17	2	2	...
	CHRISTIAN (ALL AGES).	826	450	376	151	122	29	675	328	347	44	28	16
	OTHERS (ALL AGES)	22	16	6	13	12	1	9	4	5
KYAUKSÈ.	ALL RELIGIONS ...	142,677	70,449	72,228	42,546	36,306	6,240	100,131	34,143	65,988	429	386	43
	0—10	31,487	15,505	15,982	1,220	778	451	30,258	14,727	15,531	11	9	2
	10—15	15,096	7,633	7,463	3,846	2,934	912	11,250	4,699	6,551	59	53	6
	15—20	14,648	6,863	7,785	5,084	4,067	1,017	9,564	2,796	6,768	60	50	10
	20—30	25,706	12,457	13,249	10,626	8,983	1,643	15,080	3,474	11,606	151	141	10
	30 and over	55,740	27,991	27,749	21,561	19,544	2,217	33,979	8,147	25,832	148	133	15
	BUDDHIST ...	135,082	66,277	68,805	40,617	34,772	5,845	94,435	31,505	62,930	264	246	18
	0—10	29,558	14,556	15,002	1,149	736	412	28,410	13,820	14,590	3	2	1
	10—15	14,293	7,214	7,079	3,630	2,786	850	10,657	4,228	6,429	45	41	4
	15—20	13,971	6,531	7,440	4,874	3,922	952	9,097	2,609	6,488	47	41	6
	20—30	24,242	11,610	12,632	10,108	8,575	1,533	14,134	3,035	11,099	93	92	1
	30 and over	53,018	26,366	26,652	20,881	18,753	2,128	32,137	7,613	24,524	70	70	6
	ANIMIST (ALL AGES)	157	110	47	58	55	3	99	55	44	1	1	...
	HINDU (ALL AGES)	1,028	821	207	321	299	22	707	522	185	38	36	2
	MAHOMEDAN ...	5,740	2,896	2,844	1,233	971	262	4,507	1,925	2,582	41	38	3
	0—10	1,598	791	801	56	28	28	1,536	763	773	2	2	...
	10—15	662	332	330	154	106	48	508	226	282
	15—20	532	255	277	149	109	40	383	146	237	2	2	...
	20—30	1,029	522	507	338	256	82	691	266	425	21	18	3
	30 and over	1,925	996	929	536	472	64	1,389	524	865	16	16	...

IMPERIAL TABLE VIII B.—Literacy by Religion and Age.

DISTRICT, RELIGION AND AGE.		POPULATION.									Literate in English.		
		Total.			Literate.			Illiterate.					
		Persons.	Males.	Females.	Persons.	Males.	Females.	Persons.	Males.	Females.	Persons.	Males.	Females.
I		2	3	4	5	6	7	8	9	10	11	12	13
KYAUKSÉ— <i>cond.</i>	MAHOMEDANS BORN IN BURMA.	5,517	2,720	2,797	1,128	883	245	4,389	1,837	2,552	20	20	...
	0—10	1,586	789	797	55	27	28	1,531	762	769	1	1	...
	10—15	650	326	324	152	104	48	498	222	276
	15—20	528	253	275	148	108	40	380	145	235	2	2	...
	20—30	949	458	491	287	213	74	662	245	417	9	9	...
	30 and over	1,804	894	910	486	431	55	1,318	463	855	8	8	...
	CHRISTIAN (ALL AGES).	592	292	300	259	182	77	333	110	223	83	63	20
	OTHERS (ALL AGES)	78	53	25	28	27	1	50	26	24	2	2	...
MEIKTILA.	ALL RELIGIONS ...	289,897	137,573	152,324	82,224	75,005	7,219	207,673	62,568	145,105	1,207	1,054	153
	0—10	67,912	32,533	35,379	1,831	1,384	447	66,081	31,149	34,932	35	27	8
	10—15	35,090	17,468	17,622	7,703	6,718	985	27,387	10,750	16,637	107	88	19
	15—20	31,409	14,582	16,827	10,868	9,662	1,206	20,541	4,920	15,621	139	121	18
	20—30	48,378	22,783	25,595	19,634	17,618	1,986	28,744	5,135	23,609	450	407	43
	30 and over	107,108	50,207	56,901	42,188	39,593	2,595	64,920	10,614	54,306	476	411	65
	BUDDHIST ...	281,618	132,184	149,434	79,476	72,656	6,820	202,142	59,528	142,614	570	547	23
	0—10	66,218	31,697	34,521	1,729	1,310	419	64,489	30,387	34,102	18	16	2
	10—15	34,377	17,071	17,306	7,527	6,596	931	26,850	40,475	16,375	65	55	10
	15—20	30,646	14,138	16,508	10,600	9,445	1,155	20,046	4,693	15,353	83	80	3
	20—30	46,354	21,367	24,987	18,770	16,912	1,858	27,584	4,455	23,129	244	241	3
	30 and over	104,023	47,911	56,112	40,850	38,393	2,457	63,173	9,518	53,655	160	155	5
	ANIMIST (ALL AGES)	349	305	44	107	99	8	242	206	36	3	3	...
	HINDU ...	2,644	2,005	639	916	820	96	1,728	1,185	543	172	154	18
	0—10	386	202	184	30	23	7	356	179	177	2	2	...
	10—15	158	86	72	47	35	12	111	51	60	16	13	3
	15—20	156	96	60	50	35	15	106	61	45	5	2	3
	20—30	756	606	150	297	259	38	459	347	112	69	59	10
	30 and over	1,188	1,015	173	492	468	24	696	547	149	80	78	2
	HINDUS BORN IN BURMA.	536	258	278	102	75	27	434	183	251	27	22	5
	0—10	282	138	144	19	14	5	263	124	139	2	2	...
	10—15	76	31	45	19	12	7	57	19	38	5	3	2
	15—20	42	17	25	13	8	5	29	9	20	2	1	1
	20—30	70	35	35	26	21	5	44	14	30	11	9	2
	30 and over	66	37	29	25	20	5	41	17	24	7	7	...
	MAHOMEDAN ..	4,283	2,369	1,914	1,024	905	119	3,259	1,464	1,795	104	104	...
	0—10	1,124	527	597	43	35	8	1,081	492	589
	10—15	483	273	210	80	61	19	403	212	191	6	6	...
	15—20	449	219	230	111	95	16	338	124	214	12	12	...
	20—30	833	459	374	268	224	44	565	235	330	30	30	...
	30 and over	1,394	891	503	522	490	32	872	401	471	56	56	...
	MAHOMEDANS BORN IN BURMA.	3,232	1,472	1,760	538	436	102	2,694	1,206	1,488	48	48	...
	0—10	1,086	506	580	40	32	8	1,046	474	572
	10—15	449	243	206	66	48	18	383	195	188	4	4	...
	15—20	382	173	209	84	71	13	298	102	196	10	10	...
	20—30	564	242	322	155	117	38	409	125	284	16	16	...
	30 and over	751	308	443	193	168	25	558	140	418	18	18	...
	CHRISTIAN ...	772	532	240	561	403	158	211	129	82	349	238	111
	0—10	119	72	47	21	12	9	98	60	38	13	8	5
	10—15	49	27	22	33	18	15	16	9	7	20	14	6
	15—20	120	99	21	93	76	17	27	23	4	39	27	12
	20—30	247	192	155	205	165	40	42	27	15	104	74	30
	30 and over	237	142	95	209	132	77	28	10	18	173	115	58
	OTHERS (ALL AGES)	231	178	53	140	122	18	91	56	35	9	8	1
YAMÉTHIN.	ALL RELIGIONS ...	323,189	160,913	162,276	100,415	88,785	11,630	222,774	72,128	150,646	1,845	1,593	252
	0—10	79,718	38,392	41,326	3,519	2,440	1,079	76,199	35,952	40,247	73	46	27
	10—15	38,915	19,686	19,229	9,230	7,550	1,680	29,685	12,136	17,549	231	183	48
	15—20	32,201	15,900	16,301	13,028	11,228	1,800	19,173	4,672	14,501	280	229	51
	20—30	55,174	27,192	27,982	23,709	20,889	2,820	31,465	6,303	25,162	587	531	56
	30 and over	117,181	59,743	57,438	50,929	46,678	4,251	66,252	13,065	53,187	674	604	70

IMPERIAL TABLE VIIIB.—Literacy by Religion and Age.

DISTRICT, RELIGION AND AGE.		POPULATION.									Literate in English.		
		Total.			Literate.			Illiterate.					
		Persons.	Males.	Females.	Persons.	Males.	Females.	Persons.	Males.	Females.	Persons.	Males.	Females.
1		2	3	4	5	6	7	8	9	10	11	12	13
YAMETHIN—concluded.	BUDDHIST ...	298,565	146,086	152,479	94,022	83,373	10,649	204,543	62,713	141,830	1,019	917	102
	0—10	74,100	35,590	38,510	3,254	2,271	983	70,846	33,319	37,527	35	25	10
	10—15	36,661	18,449	18,212	8,682	7,155	1,527	27,979	11,204	16,685	130	108	22
	15—20	29,976	14,688	15,288	12,320	10,687	1,633	17,656	4,001	13,655	178	152	26
	20—30	49,861	23,761	26,100	21,853	19,305	2,548	28,008	4,456	23,552	348	330	18
	30 and over	107,967	53,598	54,369	47,913	43,955	3,958	60,054	9,643	50,411	328	302	26
	ANIMIST (ALL AGES)	2,719	1,577	1,142	411	382	29	2,303	1,195	1,113	14	14	...
	HINDU ...	6,220	4,797	1,423	1,598	1,469	129	4,622	3,328	1,294	176	161	15
	0—10	868	428	440	39	23	16	829	405	424	2	2	...
	10—15	316	207	109	75	59	16	241	148	93	13	9	4
	15—20	435	317	118	124	102	22	311	215	96	17	12	5
	20—30	1,848	1,510	338	574	533	41	1,274	977	297	59	55	4
	30 and over	2,753	2,335	418	786	752	34	1,967	1,583	384	85	83	2
	HINDUS BORN IN BURMA.	941	470	471	118	80	38	823	390	433	30	24	6
	0—10	551	261	290	13	6	7	538	255	283	2	2	...
	10—15	115	56	59	28	17	11	87	39	48	8	4	4
	15—20	81	41	40	20	14	6	61	27	34	6	5	1
	20—30	99	50	49	31	22	9	68	28	40	9	9	...
	30 and over	95	62	33	26	21	5	69	41	28	5	4	1
	MAHOMEDAN ...	12,908	6,896	6,012	3,596	3,002	594	9,312	3,894	5,418	262	250	12
	0—10	3,329	1,647	1,682	153	105	48	3,176	1,542	1,634	5	4	1
	10—15	1,375	719	656	381	283	98	994	436	558	46	43	3
	15—20	1,286	643	643	468	362	106	818	281	537	38	36	2
	20—30	2,427	1,308	1,119	964	793	171	1,463	515	948	76	73	3
	30 and over	4,491	2,579	1,912	1,630	1,459	171	2,861	1,120	1,741	97	94	3
	MAHOMEDANS BORN IN BURMA.	10,813	5,110	5,703	2,747	2,192	555	8,066	2,918	5,148	189	179	10
	0—10	3,258	1,608	1,650	146	102	44	3,112	1,506	1,606	5	4	1
	10—15	1,319	671	648	362	265	97	957	406	551	46	43	3
15—20	1,158	530	628	411	306	105	747	224	523	35	33	2	
20—30	1,791	778	1,013	693	539	154	1,098	239	859	52	50	2	
30 and over	3,287	1,523	1,764	1,135	980	155	2,152	543	1,609	51	49	2	
CHRISTIAN ...	2,416	1,285	1,131	612	407	205	1,804	878	926	351	230	121	
0—10	682	329	353	50	26	24	632	303	329	30	14	16	
10—15	265	152	113	60	28	32	205	124	81	37	19	18	
15—20	256	116	140	82	47	35	174	169	105	42	25	17	
20—30	469	270	199	174	126	48	295	144	151	94	63	31	
30 and over	744	418	326	246	180	66	498	238	260	148	109	39	
OTHERS (ALL AGES)	361	272	89	176	152	24	185	120	65	23	21	2	
MYINGYAN.	ALL RELIGIONS ...	442,008	213,294	228,714	123,211	109,550	13,661	318,797	103,744	215,053	1,095	984	111
	0—10	109,030	52,932	56,098	3,716	2,761	955	105,314	50,171	55,143	28	22	6
	10—15	53,640	26,707	26,933	11,945	9,982	1,963	41,695	16,725	24,970	76	56	20
	15—20	46,301	21,445	24,856	15,687	13,516	2,171	30,614	7,929	22,685	183	162	21
	20—30	72,504	34,742	37,762	27,081	24,944	3,037	44,523	9,793	34,730	396	367	29
	30 and over	160,533	77,468	83,065	63,882	58,347	5,535	96,651	19,121	77,530	412	377	35
	BUDDHIST ...	438,374	210,540	227,834	121,686	108,230	13,456	316,688	102,310	214,378	622	541	81
	0—10	108,417	52,612	55,805	3,637	2,703	934	104,780	49,909	54,871	9	8	1
	10—15	53,448	26,596	26,852	11,869	9,932	1,937	41,579	16,664	24,915	61	46	15
	15—20	46,031	21,270	24,761	15,570	13,433	2,137	30,461	7,837	22,624	149	133	16
	20—30	71,409	33,834	37,575	27,449	24,471	2,978	43,960	9,363	34,597	227	208	19
	30 and over	159,069	76,228	82,841	63,161	57,691	5,470	95,908	18,537	77,371	176	146	30
	ANIMIST (ALL AGES)	382	295	87	214	185	29	168	110	58	11	11	...
	HINDUS ...	1,724	1,399	325	595	554	41	1,129	845	284	49	46	3
	0—10	239	135	104	21	17	4	218	118	100	1	1	...
	10—15	66	42	24	20	19	1	46	23	23	4	3	1
	15—20	114	86	28	40	32	8	74	54	20	3	3	...
	20—30	602	516	86	243	228	15	359	288	71	22	20	2
	30 and over	703	620	83	271	258	13	432	362	70	19	19	...

IMPERIAL TABLE VIIIb.—Literacy by Religion and Age.

DISTRICT, RELIGION AND AGE.		POPULATION.									Literate in English.		
		Total.			Literate.*			Illiterate.					
		Persons.	Males.	Females.	Persons.	Males.	Females.	Persons.	Males.	Females.	Persons.	Males.	Females.
1		2	3	4	5	6	7	8	9	10	11	12	13
MYINGYAN—concluded.	HINDUS BORN IN BURMA.	342	212	130	55	47	8	287	165	122	9	9	...
	0—10	146	81	65	6	3	3	140	78	62	1	1	...
	10—15	26	17	9	7	7	...	19	10	9	1	1	...
	15—20	22	12	10	5	4	1	17	8	9
	20—30	55	34	21	16	16	...	39	18	21	3	3	...
	30 and over	93	68	25	21	17	4	72	51	21	4	4	...
	MAHOMEDAN (ALL AGES).	1,156	833	323	480	407	73	676	426	250	301	299	2
	MAHOMEDANS BORN IN BURMA (ALL AGES)	521	258	263	148	99	49	373	159	214	9	9	...
	CHRISTIAN (ALL AGES).	342	202	140	221	161	60	121	41	80	112	87	25
	OTHERS (ALL AGES)	30	25	5	15	13	2	15	12	3
NORTHERN SHAN STATES.	ALL RELIGIONS ...	559,223	285,700	273,523	41,100	38,815	2,285	518,123	246,885	271,238	1,322	1,146	176
	0—10	139,161	69,084	70,077	544	417	127	138,617	68,667	69,950	14	8	6
	10—15	55,938	29,087	26,845	3,374	3,112	262	52,558	25,975	26,583	42	34	8
	15—20	54,547	26,694	27,853	4,772	4,387	385	49,775	22,307	27,468	98	81	17
	20—30	101,280	51,513	49,767	10,698	10,065	633	90,582	41,448	49,134	507	445	62
	30 and over	208,303	109,322	98,981	21,712	20,834	878	186,591	88,488	98,103	661	578	83
	BUDDHIST ...	415,893	208,446	207,447	35,212	33,323	1,889	380,681	175,123	205,558	337	313	24
	0—10	105,468	51,993	53,475	470	365	105	104,998	51,628	53,370	2	2	...
	10—15	43,709	22,397	21,312	3,166	2,939	227	40,543	19,458	21,085	11	11	...
	15—20	41,616	19,754	21,862	4,335	4,010	325	37,281	15,744	21,537	43	38	5
	20—30	72,583	35,100	37,483	8,451	7,943	508	64,132	27,157	36,975	140	130	10
	30 and over	152,517	79,202	73,315	18,790	18,066	724	133,727	61,136	72,591	141	132	9
	ANIMIST ...	131,057	67,495	63,562	1,594	1,590	4	129,463	65,905	63,558	31	30	1
	0—10	32,268	16,350	15,918	20	20	...	32,248	16,330	15,918
	10—15	11,692	6,367	5,325	63	63	...	11,629	6,304	5,325	6	6	...
	15—20	12,082	6,344	5,738	130	129	1	11,952	6,215	5,737	1	1	...
	20—30	24,435	12,764	11,671	479	478	1	23,956	12,286	11,670	13	13	...
	30 and over	50,580	25,670	24,910	902	900	2	49,678	24,770	24,908	11	10	1
	HINDU ...	7,804	6,686	1,118	2,594	2,520	74	5,210	4,166	1,044	338	329	9
	0—10	712	365	347	14	10	4	698	355	343	1	...	1
	10—15	237	152	85	44	41	3	193	111	82	2	2	...
	15—20	526	401	125	152	139	13	374	268	112	19	17	2
	20—30	3,052	2,770	282	1,195	1,163	32	1,857	1,607	250	164	159	5
	30 and over	3,277	2,998	279	1,189	1,167	28	2,088	1,831	257	152	151	1
	HINDUS BORN IN BURMA.	801	402	399	66	58	8	735	344	391	11	11	...
	0—10	543	266	277	8	7	1	535	259	276
	10—15	109	59	50	6	5	1	103	54	49
	15—20	54	22	32	13	11	2	41	11	30	2	2	...
	20—30	58	31	27	23	20	3	35	11	24	5	5	...
	30 and over	37	24	13	16	15	1	21	9	12	4	4	...
	MAHOMEDAN ...	2,286	1,215	471	809	754	55	1,477	1,061	416	95	89	6
	0—10	269	149	120	8	6	2	261	143	118
	10—15	121	76	45	30	24	6	91	52	39
	15—20	151	110	41	60	57	3	91	53	38	6	6	...
	20—30	726	600	126	334	317	17	392	283	109	48	46	2
	30 and over	1,019	880	139	377	350	27	642	530	112	41	37	4
	MAHOMEDANS BORN IN BURMA.	714	389	325	155	133	22	559	256	303	20	19	1
	0—10	243	136	107	4	3	1	239	133	106
	10—15	94	59	35	20	18	2	74	41	33
	15—20	64	37	27	24	23	1	40	14	26	3	3	...
	20—30	153	72	81	45	43	7	108	34	74	10	10	...
	30 and over	160	85	75	62	51	11	98	34	64	7	6	1
	CHRISTIAN ...	1,229	1,050	879	782	533	249	1,147	517	630	505	370	135
	0—10	412	208	204	29	15	14	383	193	190	11	6	5
	10—15	162	90	72	66	44	22	96	46	50	23	15	8
	15—20	164	82	82	91	49	42	73	33	40	27	18	9
	20—30	422	227	195	219	145	74	203	82	121	138	93	45
	30 and over	769	443	326	377	280	97	392	163	229	306	238	68
	OTHERS (ALL AGES)	254	208	46	109	95	14	145	113	32	16	15	1

IMPERIAL TABLE VIIIB.—Literacy by Religion and Age.

DISTRICT, RELIGION AND AGE.		POPULATION.									Literate in English.		
		Total.			Literate.			Illiterate.			Persons.	Males.	Females.
		Persons.	Males.	Females.	Persons.	Males.	Females.	Persons.	Males.	Females.			
I		2	3	4	5	6	7	8	9	10	11	12	13
SOUTHERN SHAN STATES.	ALL RELIGIONS ...	847,618	427,064	420,554	60,388	57,440	2,948	787,230	369,624	417,606	799	626	173
	0—10	204,877	101,964	102,913	506	413	93	204,371	101,551	102,820	9	4	5
	10—15	88,885	46,861	42,024	5,284	4,971	313	83,601	41,890	41,711	49	30	19
	15—20	90,040	43,405	46,635	8,183	7,645	538	81,857	35,760	46,097	107	79	28
	20—30	149,565	72,518	77,047	13,764	12,983	781	135,801	59,535	76,266	239	196	43
	30 and over	314,251	162,316	151,935	32,651	31,428	1,223	281,600	130,888	150,712	395	317	78
	BUDDHIST ...	748,051	373,450	374,601	56,612	54,234	2,378	691,439	319,216	372,223	239	212	27
	0—10	180,073	89,163	90,910	311	251	60	179,762	88,912	90,850	1	...	1
	10—15	79,868	41,994	37,874	4,976	4,719	227	74,892	37,245	37,647	14	11	3
	15—20	80,009	38,085	41,924	7,753	7,332	421	72,256	30,753	41,503	28	31	7
	20—30	129,569	62,141	67,428	12,673	12,045	628	116,896	50,096	66,800	94	83	11
	30 and over	278,532	142,067	136,465	30,899	29,857	1,042	247,633	112,210	135,423	92	87	5
	ANIMIST ...	81,211	42,672	38,539	276	276	...	80,935	42,396	38,539	3	3	...
	0—10	20,087	10,362	9,725	20,087	10,362	9,725
	10—15	7,285	3,894	3,391	7,285	3,894	3,391
	15—20	8,326	4,447	3,879	12	12	...	8,314	4,435	3,879	1	1	...
	20—30	16,053	7,940	8,113	31	31	...	16,022	7,909	8,113
	30 and over	29,460	16,029	13,431	233	233	...	29,227	15,796	13,431	2	2	...
	HINDU ...	4,908	3,721	1,187	1,742	1,663	79	3,166	2,058	1,108	157	155	2
	0—10	885	479	406	16	14	2	869	465	404	1	1	...
	10—15	245	149	96	46	43	3	199	106	93	6	4	2
	15—20	341	205	136	119	98	21	222	107	115	18	18	...
	20—30	1,432	1,172	260	623	592	31	809	580	229	55	55	...
	30 and over	2,005	1,716	289	938	916	22	1,067	800	267	77	77	...
	HINDUS BORN IN BURMA, 0—10	1,235	662	573	137	123	14	1,098	539	559	27	25	2
	10—15	793	428	365	9	8	1	784	420	364
	15—20	175	103	72	29	26	3	146	77	69	4	2	2
	20—30	122	60	62	50	44	6	72	16	56	14	14	...
	30 and over	84	39	45	27	25	2	57	14	43	4	4	...
	MAHOMEDAN (ALL AGES).	2,310	1,467	843	530	459	71	1,780	1,008	772	57	54	3
	MAHOMEDANS BORN IN BURMA.	1,255	563	692	166	112	54	1,089	451	638	28	25	3
	CHRISTIAN ...	11,137	5,754	5,383	1,228	808	420	9,909	4,946	4,963	343	202	141
	0—10	3,338	1,637	1,601	161	133	28	3,077	1,501	1,573	7	3	4
	10—15	1,288	718	570	225	152	73	1,063	566	497	27	13	14
	15—20	1,182	568	614	217	163	81	935	405	530	40	21	19
	20—30	2,037	987	1,050	300	198	102	1,737	789	948	76	44	32
	30 and over	3,392	1,844	1,548	295	162	133	3,097	1,682	1,415	193	121	72
	OTHER (ALL AGES)	1	...	1	1	...	1
KARENNI.	ALL RELIGIONS ...	63,850	31,129	32,721	4,085	3,357	728	59,765	27,772	31,993	83	75	8
	0—10	16,947	8,449	8,498	90	45	45	16,857	8,404	8,453	4	2	2
	10—15	6,566	3,396	3,170	414	298	116	6,152	3,098	3,054	2	2	...
	15—20	5,375	2,372	3,003	466	348	118	4,909	2,021	2,885	7	7	...
	20—30	10,900	4,756	6,144	958	759	199	9,942	3,997	5,945	30	26	4
	30 and over	24,062	12,156	11,906	2,157	1,997	250	21,905	10,249	11,656	40	38	2
	BUDDHIST ...	19,502	10,414	9,088	2,827	2,475	352	16,675	7,939	8,736	31	30	1
	0—10	4,016	2,023	1,993	26	12	14	3,990	2,011	1,979	1	...	1
	10—15	1,960	1,067	893	231	186	45	1,729	881	848
	15—20	1,732	848	884	300	211	56	1,432	604	828	3	3	...
	20—30	3,211	1,575	1,636	562	476	86	2,649	1,099	1,550	10	10	...
	30 and over	8,583	4,901	3,682	1,708	1,557	151	6,875	3,344	3,531	17	17	...
	ANIMIST ...	34,215	15,595	18,620	116	113	3	34,099	15,482	18,617	7	7	...
	0—10	9,950	4,937	5,013	2	2	...	9,948	4,935	5,013
	10—15	3,494	1,759	1,735	9	9	...	3,485	1,750	1,735	2	2	...
	15—20	2,727	1,100	1,627	7	7	...	2,720	1,093	1,627	2	2	...
	20—30	5,893	2,293	3,600	31	30	1	5,862	2,263	3,599
	30 and over	12,151	5,506	6,645	67	65	2	12,084	5,441	6,643
	HINDU (ALL AGES)	293	254	39	105	101	4	188	153	35	3	3	...
	MAHOMEDAN (ALL AGES).	238	147	91	55	52	3	183	95	88
	CHRISTIAN ...	9,602	4,719	4,883	982	616	366	8,620	4,103	4,517	42	35	7
	0—10	2,902	1,451	1,451	61	30	31	2,841	1,421	1,420	3	2	1
	10—15	1,092	561	531	171	101	70	921	460	461
	15—20	883	409	474	153	92	61	730	317	413	2	2	...
	20—30	1,639	757	882	292	182	110	1,347	575	772	17	12	4
	30 and over	3,086	1,541	1,545	305	211	94	2,781	1,330	1,451	27	18	2

IMPERIAL TABLE IX.

Literacy by Race.

NOTE 1.—This table supplements Imperial Tables VIIIA and VIIIB which show literacy by religion, and is presented in three parts:—

Part I shows for each sex of certain classes defined by race and religion the total numbers enumerated in the province and the numbers included therein who were literate in any language whatsoever or were literate in English.

Part II shows the number of persons literate in any language whatsoever in separate age-groups of certain classes defined by race and religion and place of enumeration.

Part III gives statistics similar to those of Parts I and II for samples of the six Indian races most largely represented in Burma.

NOTE 2.—The classes shown in Parts I and II of the table are not necessarily the most literate; some less literate classes have also been chosen for which the statistics were likely to be of use. In Part II the districts selected for each class are such as would give a representative sample of that class; in the case of the Karens twelve districts shown in the table have been selected in which one or other kind of Karen is numerous, and statistics have been given for each kind throughout all those districts. In Part III the samples represented are those for whom statistics of birth-place are given in Imperial Table XIB, and the title-page of that table should be consulted for particulars.

NOTE 3.—The term *Literate* means, as in Imperial Tables VIIIA and VIIIB, able both to read and to write "a letter to or from a friend" in the language with regard to which the term is used. In Parts I and III the persons shown as *Literate in English* are also included amongst those shown as *Literate in any language*.

NOTE 4.—The letters and numbers prefixed to the names of race-groups and races in the first column of the table are the group-letters and numbers assigned to each in Imperial Table XIII and serve to identify them in that table.

NOTE 5.—The age recorded was the number of completed years. The age-group represented by 5—10 in the table includes all who had completed five but had not yet completed ten years of age; and the other age-groups have a parallel interpretation.

NOTE 6.—Neither for the total nor for the illiterate in each age-group are statistics given in this table; but for every sample tabulated in Parts II and III the total number of persons in any age-group is shown in Imperial Table XIV, in which all samples are identical with samples in this table similarly described as to race, religion and district of enumeration, and the illiterate or the proportion of literate in each age-group can thus be calculated when required.

NOTE 7.—Similar statistics are given for certain races in some districts separately in Provincial Table VII. Imperial Tables VIA, VIB and XIII show also that in some districts one or other religion is almost confined to one race, so that the statistics given in Imperial Table VIIIB for those districts and that religion may be regarded with sufficient accuracy as proportional statistics for that race.

IMPERIAL TABLE IX, PART I.—*Literacy amongst Selected Race-groups and Races.*

[NOTE.—The figures of this part of the table in all cases cover the whole province.]

RACE.		MALES.			FEMALES.		
		Total.	Literate in any language.	Literate in English.	Total.	Literate in any language.	Literate in English.
1		2	3	4	5	6	7
A	Burma Group *	4,247,900	24,21,181	42,690	4,426,539	512,195	6,861
A1	Burmese *	3,828,482	2,245,850	40,198	4,000,907	487,764	6,545
A2	Arakanese	151,190	83,383	1,580	149,510	11,807	218
A3	Yanbye	80,234	31,379	293	87,951	9,963	18
A4	Chaungtha	23,396	7,340	19	22,757	830	...
A5	Tavoyan	64,329	30,968	567	64,958	7,283	56
A9	Danu	37,382	11,816	10	37,200	745	2
A10	Intha	27,693	8,119	14	28,482	656	21
A11	Taungyo	11,984	1,278	1	11,693	1	...
B	Lolo-Muso Group	39,494	209	3	36,351	71	...
	Christian	2,284	188	3	2,150	71	...
C	Kuki-Chin Group †	140,638	14,279	130	141,236	1,115	62
E	Kachin Group	70,611	1,497	37	76,234	266	2
F	Sak Group	24,497	12,021	2	25,229	428	...
I	Tai Group	508,975	114,924	399	509,012	9,093	103
I1	Shan (unspecified race)§	142,237	35,753	157	140,747	2,349	24
I2	Shangale	293,747	65,292	181	294,058	5,544	68
I3	Shangyi	15,100	4,141	35	13,904	712	6
I4	Shan-Tayok	15,885	912	1	12,816	72	...
I6	Siamese	7,245	2,288	16	6,041	283	5
I7	Khun	16,350	3,364	5	17,044	53	...
I8	Lu	12,686	1,881	...	13,184	8	...
K	Mon Group	163,830	65,877	485	159,679	16,147	107
L	Palaung-Wa Group	78,674	6,889	25	78,029	95	1
N	Karen Group	612,116	136,003	5,243	608,240	47,680	2,464
	Buddhists	475,514	100,187	813	468,364	22,796	248
	Animists	47,723	870	14	50,530	161	5
	Christians	88,879	34,916	4,416	89,346	24,723	2,211
N1	Karen (unspecified kind)†	32,010	6,410	595	30,617	2,421	267
	Buddhists	13,158	2,836	51	12,365	468	3
	Christians	11,457	3,226	541	10,961	1,899	263
N2	Sgaw	218,609	55,696	3,329	218,501	25,935	1,734
	Buddhists	155,530	32,788	405	154,300	8,924	155
	Christians	48,295	22,578	2,921	49,554	16,932	1,575
N8	Karenbyu	9,674	1,428	95	8,696	840	21
	Christians	5,409	1,245	94	5,176	827	21
N9	Pwo	208,225	53,402	937	203,606	15,674	404
	Buddhists	193,778	47,050	295	189,028	11,523	77
	Christians	13,887	6,291	641	13,807	4,134	327
N11	Taungthu	108,716	17,225	158	109,491	1,879	15
	Buddhists	108,603	17,075	59	109,372	1,853	12
R	Yunnanese and other Chinese of all religions.	101,877	37,157	3,250	47,183	4,969	379
R1	Chinese Mahomedans (Panthays).	1,076	335	24	441	60	2
S1	Arakan-Mahomedans	12,740	1,150	47	11,035	133	2
S2	Mahomedan Zerbadis	45,129	18,107	3,032	48,353	7,894	160
	Mahomedans (other than Zerbadis, Arakan Mahomedans and Panthays).						
	(i) Born in Burma	109,382	12,943	1,687	108,664	3,917	151
	(ii) Born outside Burma	146,200	52,524	4,454	17,572	1,465	97
	Hindus { Born in Burma	52,635	10,868	2,190	44,870	2,543	318
	{ Born outside Burma	325,542	93,391	10,699	61,385	5,214	503
	All Indian Races—						
	Buddhists	5,822	2,452	540	1,333	216	40
	Animists	5,005	676	22	1,420	31	1
	Christians	13,674	6,785	3,651	8,928	2,646	1,039

* Mahomedans omitted.

† Hindus and Mahomedans omitted.

‡ That is, described only as Shan (or Karen) in the enumeration-record without specification of a particular kind of Shan (or Karen).

IMPERIAL TABLE IX, PART II.—*Literacy by Age amongst samples of Selected Races.*

[NOTE.—Each sample tabulated includes all of the specified race and religion enumerated in the districts indicated.]

Description of Sample.					Literate in any language classified by age.					
Race.	Religion.	Districts.	Sex.	Total persons	All ages.	0-10	10-15	15-20	20-30	30 and over.
1	2	3a	3b	4	5	6	7	8	9	10
A ² , 3, 4	Arakanese, Yanbye and Chaungtha.	Buddhist ...	Akyab, Kyaukpyu and Sandoway.	M 24,579 F 254,351	117,615 15,109	1,032 559	10,110 1,672	14,534 2,373	26,358 3,396	64,381 7,109
A ⁹	Danu ...	Buddhist ...	North and South Shan States.	M 35,904 F 36,190	11,237 724	99 29	727 77	1,412 166	2,617 212	6,382 240
A ¹⁰	Intha ...	Buddhist ...	Southern Shan States.	M 26,088 F 27,030	7,662 598	64 22	428 73	929 116	2,116 169	4,125 218
B ⁷	Akha ...	Animist ...	Southern Shan States.	M 18,225 F 15,848	1	1
B ¹	Kachin ...	Buddhist ...	Northern Shan States.	M 69 F 88	17 27	...	2 6	4 4	5 5	6 12
	Do. ...	Animist ...	Do.	M 27,158 F 29,544	131 ...	16 ...	16 ...	22 ...	43 ...	34 ...
I	Tai (Shan) Group	Buddhist ...	Bhamo, Myitkyina Katha and Upper Chindwin.	M 112,979 F 113,555	64,137 4,777	725 256	5,314 563	7,238 947	15,611 1,285	35,248 1,726
I	Tai (Shan) Group other than Khun.	Buddhist ...	North and South Shan States.	M 324,481 F 326,849	43,039 1,493	258 38	3,737 148	5,504 244	9,476 350	24,064 713
I ⁷	Khun ...	Buddhist ...	Southern Shan States.	M 16,329 F 17,014	3,363 53	9 2	571 4	547 5	624 11	1,612 31
K ¹	Talaing ...	Buddhist ...	Amherst and Thaton.	M 129,577 F 120,090	45,505 7,801	869 344	4,008 1,198	5,631 1,661	11,193 2,154	23,804 2,444
L ¹⁰	Palaung and Pale	Buddhist ...	Northern Shan States.	M 52,322 F 52,219	4,459 25	26 1	682 5	745 ...	1,185 4	1,821 15
N ¹	Karen (unspecified kind*).	Buddhist ...		M 11,141 F 10,871	1,537 308	49 15	157 34	193 71	385 85	753 103
		Christian ...		M 10,404 F 10,525	2,606 1,757	132 108	333 234	314 315	596 522	1,231 578
		Anglican ...		M 1,023 F 989	169 79	4 2	33 2	22 20	29 25	81 23
		Baptist ...		M 5,653 F 5,735	1,797 1,416	90 80	210 199	230 247	421 409	846 481
		Roman Catholic		M 3,727 F 3,795	639 261	38 26	90 26	62 48	146 88	303 73
		Other Sects ...		M 1 F 6	1 1	1 1
N ²	Sgaw ...	Buddhist ...	(As in Imperial Table XIV) Rangoon, Insein, Hanthawaddy, Tharrawaddy, Pegu, Bassein, Henzada, Myaungmya Ma-ubin, Toungoo, Amherst and Thaton.	M 133,234 F 132,093	28,999 6,977	748 352	2,658 1,113	3,710 1,413	7,489 2,088	14,394 2,011
		Christian ...		M 41,387 F 43,146	19,633 15,058	825 792	2,365 2,173	2,519 2,693	4,621 4,155	9,353 5,245
		Anglican ...		M 398 F 443	179 128	15 11	28 29	23 34	45 29	68 25
		Baptist ...		M 36,674 F 38,399	17,542 13,632	718 688	2,101 1,921	2,242 2,410	4,137 3,789	8,344 4,824
		Roman Catholic		M 4,229 F 4,270	1,918 1,291	91 92	230 222	251 247	424 336	922 394
		Other Sects ...		M 86 F 34	44 7	1 1	6 1	3 2	15 1	19 2
N ⁹	Pwo ...	Buddhist ..		M 187,779 F 183,114	42,655 8,081	758 436	3,735 1,127	5,311 1,680	10,726 2,413	22,125 2,395
		Christian ...		M 12,900 F 12,996	5,808 3,810	250 235	777 642	790 747	1,266 973	2,725 1,213
		Anglican ...		M 481 F 450	241 141	11 12	57 21	34 28	26 39	113 41
		Baptist ...		M 9,422 F 9,316	4,374 2,846	189 181	564 472	593 549	976 720	2,052 924
		Roman Catholic		M 2,990 F 3,214	1,189 818	50 41	155 149	163 170	263 211	558 247
		Other Sects ...		M 7 F 16	4 5	...	1	1 3	2 1

* That is, described only as *Karen* in the enumeration-record without specification of a particular kind of *Karen*.

IMPERIAL TABLE IX, PART II.—*Literacy by Age amongst samples of Selected Races—concl.*

Description of Sample.						Literate in any language classified by age.					
Race.		Religion.	Districts.	Sex.	Total persons	All ages.	0-10	10-15	15-20	20-30	30 and over.
	1	2	3a	3b	4	5	6	7	8	9	10
N var- ious	Other Karens ...	Buddhist (see note in column 3a).	(As in Imperial Table XIV) Rangoon, Insein, Hanthawaddy, Tharrawaddy, Pegu, Bassein, Henzada, Myaungmya, Maubin, Toungoo, Amherst & Thaton. Note.—But the figures for <i>Buddhists</i> exclude the Taungthu Buddhists of Thaton district for whom separate figures are given below.	M	7,759	2,077	48	162	233	526	1,114
				F	7,438	77	6	10	18	21	28
		Christian ...		M	7,016	1,813	75	227	229	425	857
				F	6,967	1,292	87	178	226	378	423
		Anglican ...		M	1,215	333	18	55	33	60	167
				F	1,266	224	24	32	35	52	81
		Baptist ..		M	4,485	1,284	54	147	165	311	607
				F	4,311	990	57	140	168	304	321
		Roman Catholic		M	1,316	196	3	25	31	54	82
				F	1,390	78	6	6	23	22	21
Other Sects ...	M	0			
	F	0			
N11	Taungthu ...	Buddhist ...	Thaton ...	M	26,813	8,689	295	858	1,010	2,022	4,504
				F	25,845	1,496	114	171	290	433	488
	Do. ...	Do. ...	Southern Shan States.	M	73,408	6,034	27	810	924	1,220	3,053
				F	75,122	56	5	2	6	9	34
N15	Karenni ...	Animist ...	Karenni States ...	M	12,043	28	2	14	8	...	4
				F	14,976	2	2
S2	Zerbadi ...	Mahomedan ...	The whole Province.	M	45,129	18,107	877	2,196	2,455	4,608	7,971
				F	48,353	7,894	479	1,088	1,320	2,255	2,752
S1	Arakan-Mahomedan ...		The whole Province.	M	12,740	1,150	48	105	110	245	642
				F	11,035	133	11	28	17	37	40

IMPERIAL TABLE IX, PART III.—*Literacy by Age amongst Males of certain Indian Races in Selected Districts.*

[NOTE 1.—The selected districts are the same as in Imperial Tables XIa and XIV, namely:—Akyab, Rangoon, Insein, Hanthawaddy, Pegu, Bassein, Myaungmya, Pyawon, Toungoo, Thaton, Amherst, Mandalay and Yamethin.

NOTE 2.—The entries *In* and *Out* in column 3 indicate respectively persons born *in* and persons born *outside* Burma.

Race.	Religion.	Birth-place (See Note 2 above.)	Total literate and illiterate.	Literacy in any language classified by age.						Literacy in English (all ages)
				All ages.	0-10	10-15	15-20	20-30	30 and over.	
1	2	3	4	5	6	7	8	9	10	11
Bengali ...	Hindus and Animists.	In	900	303	90	57	31	71	54	168
		Out	9,155	5,607	64	153	428	2,210	2,752	2,337
	Mahomedans ...	In	11,919	1,330	74	139	167	368	582	157
		Out	28,393	7,981	17	129	524	3,051	4,260	811
Chittagonian	Hindus and Animists.	In	195	30	1	1	2	11	15	4
		Out	4,677	2,194	3	32	187	844	1,188	190
	Mahomedans ...	In	71,843	2,699	75	207	251	622	1,544	80
		Out	44,330	12,156	18	127	943	5,129	5,939	837
Hindustani ...	Hindus and Animists.	In	10,509	1,491	141	207	204	405	534	140
		Out	53,606	17,841	95	350	956	6,242	10,188	987
	Mahomedans ...	In	2,311	794	61	116	104	204	309	176
		Out	14,974	5,080	33	146	309	1,517	3,075	498
Oriya ...	Hindus and Animists.	In	1,000	179	15	18	42	37	67	34
		Out	31,314	7,296	20	132	563	3,144	3,432	85
Tamil ...	Hindus and Animists.	In	18,359	4,042	349	776	652	1,142	1,123	953
		Out	44,828	17,452	207	845	1,393	5,028	9,979	2,471
	Mahomedans ...	In	4,177	1,304	87	236	199	335	447	304
		Out	14,183	8,058	65	454	870	2,554	4,114	351
Telugu ...	Hindus and Animists.	In	9,743	1,505	144	240	213	466	442	344
		Out	98,865	10,375	85	311	767	3,445	5,767	1,071

IMPERIAL TABLE X.

Language.

NOTE 1.—The area and population covered by this table are the same as those covered by Imperial Table VI-A, so that the areas (indicated in Note 1 of that table) in which the population was only estimated have been omitted from it.

NOTE 2.—Persons who speak more than one language have been entered only as speakers of that language which they returned in the enumeration schedules as the language they ordinarily used in their homes.

NOTE 3.—The languages returned have been collected into four classes as *Indigenous*, *Indian*, *European* and *Other* Languages.

NOTE 4.—No attempt has been made to classify in accordance with any accepted linguistic scheme the languages included under the last three names, the meanings of which are defined by Part IB of the table which gives a list of the separate languages included under each and the numbers of their speakers.

NOTE 5.—The indigenous languages have been arranged according to the best available information into groups, branches, sub-families and families as shown in Parts IA and IB of the table, which also show the number of speakers of each language and the total number of speakers of languages of each group or higher class.

For convenience in reference and indexing the letters A to O inclusive have been used to represent the groups of indigenous languages other than Chinese which is represented by R. The *Indian*, *European* and *Other* classes are similarly treated for convenience as artificial groups and represented by the letters X, Y and Z respectively. The letter corresponding to each group is shown in Part IA of the table. S is used in Imperial Table XIII to include the Zerbadis, the Arakan-Mahomedans and the Arakan-Kamans, but it does not appear in this table as these races have not separate languages.

For further information with regard to the classification scheme the Report Volume should be consulted.

NOTE 6.—Part IB shows in its *Remarks* column the districts in which are found speakers of some indigenous languages which are spoken over only a small area and for which more detailed information is not given in Part III of the table. In addition it gives, in italics, for some languages, other names which are in some cases alternative names of the same language and in other cases names of dialects of that language; further study may in some cases require some dialects to be regarded as separate languages, but generally such division has been avoided where not particularly required. The addition of * or † to a name has the same meaning as in Part IC (See Note 7).

NOTE 7.—Part IC is an alphabetical index of the various names of languages and dialects designed to show where in Part IB the speakers of each indigenous language or dialect are tabulated. To make this index serve the purposes of Imperial Table XIII also, some names are included which are used only for races and not for languages. Such names are marked with an *, while names which are used for languages but not for races are marked with a †. Some names however which are properly used only to designate a race or tribe have been used by some people to designate a language or *vice versa*.

NOTE 8.—Part II gives the distribution by districts of the total speakers of languages of each class and of each indigenous group and also of speakers of English, and at the same time classifies the whole population of each district according to the group to which their languages belong.

NOTE 9.—Part III gives the distribution by districts of the speakers of the most important and widely spread languages of the indigenous class.

NOTE 10.—The form of Imperial Table XIII has been made parallel to that of this table to facilitate the extraction of corresponding figures for race and language. It should however be noted that, while Chinese (R) has been regarded as an indigenous language-group, none of the races of the Chinese group has been treated as an indigenous race.

IMPERIAL TABLE X.—*Language.* PART IA.—*Classification System for Languages.*

	Family.	Sub-Family.	Branch.	Group.	Speakers.	
					Males.	Females.
Indigenous (or Indo-Chinese) Languages—Groups A to O and Group R.	Tibeto-Chinese M. 5,342,247 F. 5,463,913	Tibeto-Burmese M. 4,796,806 F. 4,965,685	Assam-Burmese M. 4,789,543 F. 4,958,624	A. Burma ...	4,533,501	4,699,135
				B. Lolo-Muhso	39,413	36,273
				C. Kuki-Chin	134,025	134,355
				D. Naga ...	197	205
				E. Kachin ...	70,110	75,808
				F. Sak (Lui) ..	12,297	12,848
		North-Assam	G. Mishmi	
		Unclassed ...	H Mro ...	7,263	7,061	
		Tai-Chinese M. 545,441 F. 498,228	Tai ..	I. Tai ...	461,325	460,182
	Chinese ...	R. Chinese ...	84,116	38,046		
	Austic M. 173,998 F. 168,483	Austronesian	Indonesian ...	J. Malay ...	2,739	2,638
		Austroasiatic M. 171,259 F. 165,845	Mon-Khmer	K. Mon ...	97,020	92,243
				L. Palaung-Wa	74,239	73,602
	Karen			N. Karen ...	557,995	556,021
Man			O. Man ...	331	260	
Non-Indigenous Languages.	Artificial Groups formed for the purposes of this Table.			X. Indian Languages	646,168	234,238
				Y. European Languages	14,178	10,263
				Z. Other Languages ...	599	405
Total speakers of Indigenous Languages (Groups A to O and Group R) ...					6,074,571	6,188,677
Total speakers of Non-Indigenous Languages (Groups X, Y, Z) ...					660,945	244,906
Grand Total ...					6,735,516	6,433,583

IMPERIAL TABLE X.—*Language. PART IB.—Provincial Totals of Speakers of each Language.*

Language.		Males.	Females.	Remarks.
				(See Note 6 on page 133.)
1		2	3	4
	GRAND TOTAL ...	6,735,516	6,433,583	Omits only estimated areas and those entirely omitted from the census.
A	Burma group ...	4,583,501	4,699,185	
A1	Burmese ...	4,122,314	4,277,780	<i>Bama, Mranma, Myamma.</i> Throughout the Province. See Part III of this Table.
A2	Arakanese ...	125,283	122,408	<i>Rakhaing, Yakaing.</i> See Part III of this Table.
A3	Yanbye ...	119,790	130,228	<i>Ramree.</i> Kyaukpyu: M. 78,763, F. 87,894; Akyab: M. 41,025, F. 42,332.
A4	Chaungtha ...	4,632	4,420	Akyab: M. 3,631, F. 3,501; Hill District of Arakan: M. 1,001, F. 919.
A5	Tavoyan ...	65,511	66,235	<i>Dawè.</i> Tavoy: M. 65,301, F. 65,125.
A6	Merguese ...	98	79	<i>Myeik, Beik.</i> Tavoy only.
A7	Yabein	<i>Zabein, Labein.</i> This language is still remembered on the Pegu Yomas, though it may have dropped out of every-day use.
A8	Yaw	2	Bhamo.
A9	Danu ...	36,311	36,614	Southern Shan States: M. 29,001, F. 29,684; Northern Shan States: M. 7,200, F. 6,900.
A10	Intha ...	26,981	28,026	<i>Angsa, Tai Nawng, Man Nawng.</i> Southern Shan States: M. 26,224, F. 27,245; Karenni: M. 729, F. 780.
A11	Taungyo ...	10,967	11,565	<i>Töru.</i> Southern Shan States.
A12	P'un ...	121	122	<i>Hpon, Hpö, Hpye, Megyaw, Samong.</i> Myitkyina only.
A13	Atsi ...	3,034	2,629	<i>Tsi, Ssi.</i> Myitkyina: M. 1,192, F. 1,439; Bhamo: M. 1,539, F. 873; Northern Shan States: M. 303, F. 317.
A14	Lashi ...	8,356	8,214	Myitkyina: M. 6,422, F. 6,193; Northern Shan States: M. 1,599, F. 1,703; Bhamo: M. 300, F. 318; also Putao: M. 5.
A15	Maru ...	9,827	10,750	<i>Lawngwaw.</i> Myitkyina: M. 5,132, F. 5,557; Northern Shan States: M. 4,468, F. 4,966; Bhamo: M. 209, F. 222; and Putao: M. 18, F. 5.
A16	Maingtha ...	276	63	<i>Achang, Ngachang, Mongsa, Lahsa Shan, Hohsa Shan, Khe-hsa.</i> Bhamo, Myitkyina and Katha.
B	Lolo-Mus'o group ...	39,413	38,278	
B1	Lis'aw ...	6,638	6,514	<i>Yawyin, Lisu.</i> Northern Shan States: M. 3,577, F. 3,535; Southern Shan States: M. 1,568, F. 1,229; Katha: M. 823, F. 649; Myitkyina: M. 670, F. 723.
B2	Lolo ...	380	389	<i>Lawlaw.</i> Northern Shan States only.
B3	Lahu ...	11,630	11,112	<i>Mus'o, Mangtam.</i> Southern Shan States only.
B4	Akò ...	30	21	Southern Shan States only.
B5	Pyin ...	506	421	<i>Hpin.</i> Southern Shan States only.
B6	Kwi ...	1,851	1,825	<i>Lahu-hsi.</i> Southern Shan States only.
B7	Akha ...	18,335	15,930	<i>Kaw, I-kaw, Kha-kaw, Kao.</i> Southern Shan States only.
B8	Nung ...	25	39	<i>Anung, Khanung, Kioutse, Lutse.</i> Putao only.
B9	Tangsir	<i>Kwinpang.</i> Spoken in Putao outside the census area.
B10	Hop'a	Spoken in Putao District outside the census area.
B11	Wat'ao-khum ...	18	22	Myitkyina
C	Kuki-Chin group ...	134,025	134,355	
C1	Meit'ei ...	1,794	610	<i>Manipuri, Kathò.</i> Distribution is shown in Part III of this Table.
C2	T'ado ...	1,231	1,112	Chin Hills: M. 922, F. 910; Kyaukpyu: M. 209; F. 202.
C3	Siyin ...	1,512	1,631	<i>Htaote.</i> Chin Hills: M. 1,494, F. 1,623; Upper Chindwin: M. 18, F. 8.
C4	Sokte ...	8,597	8,766	Chin Hills: M. 8,404, F. 8,579; Upper Chindwin: M. 193, F. 187.
C5	Kamhow ...	4,361	4,303	Chin Hill: M. 3,626, F. 3,596; Upper Chindwin: M. 468, F. 425; Hill District of Arakan: M. 267, F. 282.
C6	Paite ...	580	574	<i>Vuite.</i> Chin Hills only.
C7	Yo ...	2,746	2,703	Chin Hills only.

IMPERIAL TABLE X.—*Language.* PART IB.—*Provincial Totals of Speakers of each Language—contd.*

Language.			Males.	Females.	Remarks.
					(See Note 6 on page 133.)
1	2	3	4		
C8	Tashon ...	3,500	4,059	<i>Shunkla, Falam Chin.</i> Chin Hills: M. 3,306, F. 3880; Upper Chindwin: M. 194, F. 179.	
C9	Yahow ...	4,588	5,457	<i>Zahow.</i> Chin Hills only.	
C10	Laiyo ...	4,472	4,805	<i>Laisau, Hlunseo.</i> Chin Hills: M. 4,406, F. 4,766; Upper Chindwin: M. 66, F. 39.	
C11	Kwangli ..	1,655	1,949	Chin Hills only.	
C12	Ngorn ...	1,908	1,924	<i>Bwelkwa, Tapong.</i> Chin Hills.	
C13	Kwelshim ...	1,163	1,295	<i>I, Mi Err.</i> Chin Hills only.	
C14	Lai ..	9,700	9,738	<i>Haka Chin.</i> Chin Hills: M. 9,396, F. 9,433; Upper Chindwin: M. 304, F. 305.	
C15	Tlantlang	Reported to be a dialect of Lai. The speakers however have all been returned as speaking Lai.	
C16	Yokwa ...	97	115	Chin Hills.	
C17	Lakher	6	Hill District of Arakan.	
C18	Lawt'u ...	1,619	1,424	<i>Lohtaw.</i> Chin Hills only.	
C19	Yotun ...	2,559	2,550	Chin Hills only.	
C20	Shentang ...	2,862	2,858	Chin Hills only.	
C21	Lushei ...	159	147	<i>Ngente.</i> Upper Chindwin: M. 128, F. 122; Chin Hills: M. 31, F. 25.	
C22	Hualngo ...	1,490	1,660	<i>Whenoh.</i> Chin Hills only.	
C23	Kyaw ...	183	168	<i>Chaw.</i> Hill District of Arakan only.	
C24	Anu ...	349	363	Hill District of Arakan only.	
C25	Chinbok	<i>Yawdwin, Twi-li-chang.</i> Pakokku Hill Tracts. Returned as Chin (unknown).	
C26	Chinbon ...	345	338	<i>Ur-per, Twi-sheep, Num-lan.</i> Recorded as such only in Akyab. It is more plentiful in Pakokku and the Pakokku Hill Tracts where it has been recorded as Chin (unspecified).	
C27	Chinmè	<i>Rawvan.</i> Pakokku. It has probably been returned as Chin (unspecified).	
C28	Khami ...	13,599	12,972	<i>Ayaing Khami, Awa Khami, Kwe myi.</i> Akyab: M. 7,500, F. 6,920; Hill District of Arakan: M. 6,099, F. 6,052.	
C29	Taungtha ...	2,836	3,417	<i>Rongtu.</i> Pakokku only.	
C30	Yindu ...	51	54	<i>Ni-du, Hniyun, Ka-dhak, Ka-chak.</i> Recorded in Hill District of Arakan. It is also spoken in the Pakokku Hill Tracts where it has been recorded as Chin (unspecified).	
C31	Sho	<i>Southern Chin, Asho-so.</i> Spoken in Thayetmyo, Minbu, Prome and Sandoway. Unfortunately it has been entered in the schedules as Chin (unspecified).	
C32	Chin (unspecified kind)†	52,864	52,626	Distribution is shown in Part III of this Table.	
C33	Chaunggyi Chin ...	349	317	Akyab only.	
C34	Kaukadan ...	6	3	Akyab.	
C35	Kaungtso ...	33	24	Hill District of Arakan.	
C36	Ledu ...	1,016	995	Kyaukpyu: M. 680, F. 707; Akyab: M. 336, F. 288.	
C37	Matu ...	23	28	Kyaukpyu only.	
C38	Saingbaung ...	3,814	3,418	Kyaukpyu: M. 3,773, F. 3,418; Akyab: M. 48.	
C39	Sittu ...	2,032	1,886	Kyaukpyu only.	
C40	Taman ...	32	60	Upper Chindwin only.	
D	Naga Group ...	197	205		
D1	Naga (unspecified kind)§	80	86	Upper Chindwin only.	
D2	Tangkul ...	117	119	Upper Chindwin only.	
D3	Senkadong	Upper Chindwin only. This language has probably been returned as Naga (unspecified).	
E	Kachin Group ...	70,110	75,808		
E1	Kachin ...	69,969	75,649	<i>Chingpaw, Singpho, Shingpaw, Theinbaw, Ka-hang, Khaku, † Kawri, † Maran, † Marip, * Lahtawng, * Laphai, * Nkum, *.</i> For distribution, see Part II of this table.	
E2	Nogmang ...	77	91	Putao only.	
E3	Ntit	Spoken in Putao Dist. outside the census area.	
E4	Pangsu	Spoken in Putao Dist. outside the census area.	

*† See Note 7 on page 133.

‡ § That is, persons for whom the racial description given in the enumeration-record was only *Chin* (or *Naga*).

IMPERIAL TABLE X.—*Language.* PART IB.—*Provincial Totals of Speakers of each Language—contd.*

Language.		Males.	Females.	Remarks.
				(See Note 6 on page 133.)
1		2	3	4
E5	Kang	Spoken in Putao Dist. outside the census area.
E6	Langkhai	Spoken in Putao Dist. outside the census area.
E7	Nokkyo ...	64	68	Putao District only.
E8	Yoya	Spoken in Putao Dist. outside the census area.
E9	Tawhawng	Spoken in Putao Dist. outside the census area.
F	Sak (Lul) Group ...	12,297	12,848	
F1	Kadu ...	8,935	9,659	<i>A-sak.</i> Katha : M. 8,409, F. 9,137.
F2	Ganan ...	509	513	Katha ; M. 205, F. 228, Upper Chindwin ; M. 272, F. 285.
F3	Sak ...	321	293	<i>Thet.</i> Akyab District only.
F4	Daingnet ...	2,532	2,383	Akyab District only.
G	Mishmi Group	
G1	Khaman-Mishmi	Spoken in Putao Dist. outside the census area.
H	Mro Group ...	7,263	7,061	
H1	Mro ...	7,263	7,061	<i>Mru.</i> See Part II of this table.
I	Tai Group ..	461,325	460,182	
I1	Shan (unspecified kind)†	162,264	164,251	For distribution, see Part III of this table.
I2	Shangale ...	237,964	236,914	<i>Tai-awn, Mong Leng, Tai-chaung, Shweli Shan,</i> see Part III of this table.
I3	Shangyi ...	9,117	8,957	<i>Tai-long.</i> See Part III of this table.
I4	Shan-Tayok ...	12,685	10,788	<i>Shan-Chinese, Tai-kha, Tai-khawng, Tai-Nö.</i> Bhamo ; M. 5,212, F. 5,018 ; Myitkyina : M. 3,023, F. 2,427 ; Southern Shan States : M. 2,532, F. 2,147 ; Northern Shan States ; M. 1,483, F. 1,028 ; and scattered.
I5	Daye ...	414	332	Southern Shan States only.
I6	Siamese ...	4,729	4,014	<i>Yodaya Shan, Htai.</i> Amherst : M. 2,598, F. 2,029 ; Mergui : M. 2,074, F. 1,954 ; and few scattered.
I7	Khun ...	16,243	16,967	Southern Shan States only.
I8	Lu ...	12,834	13,274	Southern Shan States only.
I9	Lao ...	2,307	1,544	<i>Yun.</i> Southern Shan States, M. 1,411, F. 1,458 ; Amherst : M. 458 ; Salween ; M. 182, F. 44 ; Karenni : M. 112, F. 41 ; and a few scattered.
I10	Shan-Bama ...	2	3	<i>Tai-man.</i> Myitkyina.
I11	Kamti ...	2,766	3,138	Putao : M. 2,658, F. 2,997 ; Myitkyina : M. 108, F. 147.
I12	Annamese	<i>Kiao.</i> There are few speakers in the Southern Shan States, they have probably been returned as Shan (unspecified).
I13	Tai-Lem	
I14	Tai-Loi	
J	Malay Group ...	2,739	2,638	
J1	Malay ...	1,813	1,633	<i>Pashu.</i> Mergui : M. 1,801, F. 1,619 ; also a few scattered.
J2	Salon ...	926	1,005	<i>Mawken.</i> Mergui only.
K	Mon Group ...	97,020	92,243	
K1	Talaing ...	97,020	92,243	<i>Dalang, Mon, Peguan, Martabanese.</i> For distribution, see Part II of this table.
L	Palaung-Wa Group ...	74,289	73,602	
L1	Wa ...	7,211	6,537	<i>La, Lawa, Sawn, Son, Hsen, Khalam, Hsensum ;</i> Northern Shan States : M. 3,600, F. 3,309 ; Southern Shan States ; M. 3,509, F. 3,226 ; Mandalay : M. 2.
L2	Danaw ...	679	754	<i>Ganaw.</i> Southern Shan States only.
L3	En	<i>In.</i>

† That is, persons for whom the racial description given in the enumeration-record was only *Shan*.

IMPERIAL TABLE X.—*Language*. PART IB.—*Provincial Totals of Speakers of each Language*—contd.

Language.				Males	Females.	Remarks.
						(See note 6 on page 133.)
1	2	3	4			
L4	Khamuk	195	8	<i>Khamu</i> . Southern Shan States; M. 133, F. 8. Remainder in Northern Shan States, Salween and Karenni.
L5	Lem	400	382	Southern Shan States only.
L6	Tai-Loi	<i>Wekut</i> .
L7	Yang (unspecified kind)†	576	621	<i>Yin, Riang</i> . Southern Shan States only.
L8	Yanglam	6,374	6,479	<i>Karennat, Yang-wan-kun, Yang-kaw-leng</i> . Southern Shan States; M. 5,834, F. 5,913; Northern Shan States; M. 540, F. 566.
L9	Yangsek	<i>Riangleng</i> . Probably returned as Yang (unspecified).
L10	Palaung and Pale	58,904	58,881	<i>Katurr, Kunloi, Kwanhai, Manloi, Ngawnhawt, Rumai, Sawpana, Tawngma, Ta-ang</i> . Northern Shan States: M. 50,208, F. 50,884; Southern Shan States: M. 6,502, F. 5,834; Katha: M. 2,054, F. 1,993; also a few scattered.
M	Khasi Group	
M1	Khasi	Spoken in Putao District outside the census area.
N	Karen Group¶	557,995	556,021	
N1	Karen (unspecified kind)§	50,852	47,861	For distribution, see Part III of this table.
N2	Sgaw	183,269	185,013	<i>Bama-Kayin, Pahti</i> . For distribution, see Part III of this table.
N3	Paku	613	593	<i>Bugu</i> . Karenni: M. 487, F. 491; Toungoo: M. 103, F. 102; rest scattered.
N4	Wewaw	123	133	<i>Wewa</i> . Karenni: M. 116, F. 132; Tavoy: M. 7, F. 1.
N5	Monnepwa	35	37	<i>Monnepga</i> Toungoo only.
N6	Bwè	5,168	5,459	<i>Brè, Bge, Mand</i> . Karenni: M. 2,263, F. 2,647; Toungoo: M. 2,461, 2,390; Southern Shan States: M. 419, F. 413; also a few scattered.
N7	Brek	309	307	<i>Prè</i> . Karenni.
N8	Karenbyu	5,604	5,556	<i>Geba, Kunni, Konni, Tabara, Tayang</i> . Toungoo: M. 4,368, F. 4,495; Karenni: M. 662, F. 610; Southern Shan States: M. 322, F. 288; Yamèthin: M. 127, F. 141; remainder in Bhamo and Myaungmya.
N9	Pwo ¶	178,609	173,857	<i>Talaing-Kayin, Mohti, Mohteik, Shu, Blaimaw</i> . For distribution, see Part III of this table.
N10	Mopwa	<i>Mopga</i> . Spoken in Toungoo. The language has probably been returned as Karen (unspecified).
N11	Taungthu	104,637	105,898	<i>Pa-O, Titauk, Kunlong, Balah, Nakrai, Tawthu</i> : Southern Shan States: M. 71,935, F. 74,182; Thaton: M. 25,447, F. 24,302. Others mostly in Toungoo, Pegu, Amherst, and Karenni.
N12	Padaung	7,060	6,683	<i>Padaw</i> . Southern Shan States: M. 6,732, F. 6,351; Karenni: M. 312, F. 326; and a few scattered.
N13	Yinbaw	2,632	2,730	<i>Yeinbaw, Gunga, Kakaungdu, Lawi</i> . Karenni: M. 2,288, F. 2,430; Southern Shan States: M. 328, F. 300; Myitkyina: M. 16.
N14	Gheko	1,278	1,301	<i>Gaku</i> . Toungoo: M. 650, F. 696; Southern Shan States: M. 627, F. 605.
N15	Karenni	15,203	18,685	<i>Kaya, Lakan, Mite, Manu-Manaw, Taru, Yintalai, Yangtalai</i> . Karenni: M. 12,687, F. 15,624; Southern Shan States: M. 1,665, F. 1,894; Toungoo: M. 923, F. 841; Amherst: M. 245, F. 166; rest scattered.
N16	Zayein	2,003	1,908	<i>Banpa, Banyang, Banyin, Banyok, Gaungto, Kalasi, Kawng-Sawng, Loilong, Hohta, Lahta, Tabain, Zarin</i> . Southern Shan States: M. 1,995, F. 1,899; Karenni: M. 8, F. 9.
N17	T'alaing-Kalasi	Spoken in Yamèthin. This language has probably been returned as Karen (unspecified) or Zayein.

† § That is, persons for whom the racial description given in the enumeration-record was only *Karen* (or *Yang*).

¶ See Chapter IX of the Report Volume concerning a probable defect of about 4,000 Pwo females wrongly tabulated as speakers of Burmese.

IMPERIAL TABLE X.—*Language*. PART IB.—*Provincial Totals of Speakers of each Language—contd.*

Language.			Males.	Females.	Remarks.
			(See Note 6 on page 133.)		
I			2	3	4
O	Man Group	...	331	280	
O ₁	Miao	...	226	168	<i>Miao-tsu, Miaobyu. Pe Miao, Hmong, Mung, Khe-pok. Southern Shan States only. Lanten. Southern Shan States only.</i>
O ₂	Yao	...	105	92	
R	Chinese Group	...	84,116	38,046	For distribution of Chinese Languages as a whole, see Part II of this Table.
R ₁	Yunnanese	...	32,675	22,941	<i>Anyu Tayok, Momyin Tayok, Khe-long. Northern Shan States: M. 22,232, F. 21,733. Rest in Southern Shan States, Myitkyina, Bhamo and scattered.</i>
R ₂	Other Chinese Languages.	...	51,441	15,105	
X	Indian Languages	...	646,168	234,238	For distribution of Indian Languages as a whole, see Part II of this Table. The distribution of separate languages is not given.
	Arabic	...	162	67	
	Persian	...	388	92	
	Pashto	...	1,057	47	
	Baluchi	...	6	5	
	Kashmiri	...	34	22	
	Sindhi	...	152	15	
	Marathi	...	997	306	
	Oriya	...	45,800	1,745	
	Bihari	...	61	26	
	Bengali	...	195,041	105,098	
	Assamese	...	247	91	
	Hindi	...	14,188	5,629	
	Hindustani	...	103,905	24,723	
	Urdu	...	7,695	2,259	
	Punjabi	...	13,806	4,039	
	Gujarati	...	9,410	3,730	
	Rajasthani	...	953	214	
	Naipali	...	15,277	6,629	
	Garhwali	...	240	23	
	Goanese	...	244	26	
	Tamil	...	101,392	50,866	
	Malayalam	...	5,327	599	
	Kanarese	...	756	59	
	Kodagu	...	1	...	
	Telugu	...	127,591	27,928	
	Unspecified	...	538	...	
Y	European Languages	...	14,178	10,263	For distribution of European Languages as a whole, see Part II of this Table. With the exception of English the distribution of separate languages is not given.
	English	...	13,955	10,130	
	Danish	...	1	...	
	Dutch	...	17	7	
	Flemish	...	1	...	
	French	...	53	61	
	German	...	1	...	
	Greek	...	7	3	
	Italian	...	20	25	
	Portuguese	...	116	32	
	Russian	...	1	1	
	Spanish	...	2	3	
	Swedish	...	2	1	
	Swiss	...	2	...	
Z	Other Languages	...	599	405	For distribution of "Other Languages" as a whole, see Part II of this Table. The distribution of separate languages is not given.
	Hebrew	...	207	128	
	Armenian	...	48	34	
	Singhalese	...	72	12	
	Turkish	...	1	...	
	Japanese	...	224	227	
	Tagalog and other Philippine languages.	...	42	3	
	Nicobarese	...	5	1	

* See Note 7 on page 133.

IMPERIAL TABLE X.—*Language.* PART IC.—*Alphabetical Index for
Indigenous Races and Languages—concl'd.*

NOTE.—*The letter against each name indicates the Group to which it belongs and the number is its serial number in that Group in Part IB of this Table or Part I of Imperial Table XIII.*

A ₁ Myanma	I ₁₀ Shan-Bama	E ₁ Theinbaw
A ₆ Myeik	I ₄ Shan-Chinese	F ₃ Thet
	I ₂ Shangale	N ₁₁ Titauk
	I ₃ Shangyi	A ₁₁ Tōru
D ₁ Naga (unspecified kind)	I ₄ Shan-Tayok	A ₁₃ Tsi
N ₁₁ Nakrai	C ₂₀ Shentang	C ₂₅ Twi-li-chang
A ₁₆ Ngachang	E ₁ Shingpraw	C ₂₆ Twi-sheep
L ₁₀ Ngawnhawt	C ₃₁ Sho	
C ₂₁ Ngente	N ₉ Shu	
C ₁₂ Ngorn	C ₈ Shunkla	C ₂₆ Ur-per
C ₃₀ Ni-du	I ₂ Shweli-Shan	
E ₁ Nkum*	I ₆ Siamese	C ₆ Vuite
E ₂ Nogmung	E ₁ Singpho	
E ₇ Nokkyo	C ₃₉ Sittu	L ₁ Wa
E ₃ Ntit	C ₃ Siyin	B ₁₁ Wat'ao-khum
C ₂₆ Num-Lan	C ₄ Sokte	L ₆ Wekut
B ₈ Nung	L ₁ Son	N ₄ Wewa
	C ₃₁ Southern Chin	N ₄ Wewaw
	A ₁₃ Szi	C ₂₂ Whenoh
N ₁₂ Padaung	L ₁₀ Ta-ang	A ₇ Yabein
N ₁₂ Padaw	N ₁₆ Tabaing	C ₉ Yahow
C ₆ Paite	N ₈ Tabara	A ₂ Yakaing
N ₂ Pahti	C ₂ T'ado	A ₃ Yanbye
N ₃ Paku	I ₂ Tai-awn	L ₇ Yang (unspecified kind)
L ₁₀ Palaung	I ₂ Tai-chaung	L ₈ Yang-kaw-Leng
L ₁₀ Pale	I ₄ Tai-hawng	L ₈ Yang Lam
E ₄ Pangsū	I ₄ Tai-khe	L ₉ Yang-Sek
N ₁₁ Pa-o	I ₁₃ Tai-Lem	N ₁₅ Yangtalai
J ₁ Pashu	I ₁₄ Tai-Loi (of Mogók)	L ₈ Yang-wan-kun
R ₂ Paukpaw*	L ₆ Tai-Loi (Southern Shan States)	O ₂ Yao
K ₁ Peguan	I ₃ Tai Long	A ₈ Yaw
O ₁ Pe-Miao	I ₁₀ Tai-Man	
N ₇ Pre	A ₁₀ Tai-Nawng	C ₂₅ Yawdwin
N ₉ Pwo	I ₄ Tai-Nō	B ₁ Yawyin
A ₁₂ P'un	I ₂ Tai-on	L ₇ Yin
B ₅ Pyin	K ₁ Talaing	N ₁₃ Yinbaw
	N ₉ Talaing-kayin	C ₃₀ Yindu
A ₂ Rakhaing	N ₁₇ Talaing Kalasi	N ₁₅ Yintalai
A ₃ Ramree	R ₂ Talok	C ₇ Yo
C ₂₇ Rawvan	C ₄₀ Taman	I ₆ Yodaya
L ₉ Red-Riang	D ₁ Tangkul	C ₁₆ Yokwa
L ₉ Red-Yin	B ₉ Tangsir	C ₁₉ Yotun
L ₇ Riāng	C ₁₂ Tapong	E ₈ Yoya
L ₉ Riāngleng	R ₂ Tarok	I ₉ Yun
C ₂₉ Rongtu	N ₁₅ Taru	R ₁ Yunnanese
L ₁₀ Rumai	C ₈ Tashon	
	C ₂₉ Taungtha	A ₇ Zabein
C ₃₈ Saingbaung	N ₁₁ Taungthu	C ₉ Zahow
F ₃ Sak	A ₁₁ Taungyo	N ₁₆ Zarein
J ₂ Salon	A ₅ Tavoyan	N ₁₆ Zayein
A ₁₂ Samong	E ₉ Tawhawng	S ₂ Zerbadi*
L ₁ Sawn	L ₁₀ Tawngma	
D ₃ Senkadong	N ₁₁ Tawthu	
N ₂ Sgaw	R ₂ Tayok	
I ₁ Shan (unspecified kind)		

* † See Note 7 on page 133 for the meanings of these marks.

IMPERIAL TABLE X.—*Language.*

District or State.		Total Population.		A.—Burma Group.		B.—Loile-Muso Group.		C.—Kuki-Chin Group.	
		Males.	Females.	Males.	Females.	Males.	Females.	Males.	Females.
1		2	3	4	5	6	7	8	9
Serial No.									
	PROVINCIAL TOTAL ...	6,735,516	6,433,583	4,533,501	4,699,135	39,413	36,273	134,025	134,355
	DIVISIONAL BURMA ...	5,991,623	5,706,785	4,432,263	4,599,830	1,537	1,451	133,936	134,333
	<i>Arakan Division</i> ..	472,227	437,019	292,088	300,021	32,941	31,874
1	Akyab ...	309,564	266,866	154,995	152,262	12,891	12,120
2	Hitt District of Arakan ...	10,790	10,124	1,135	988	8,006	7,897
3	Kyaukpyu ...	96,569	103,304	85,478	94,158	8,325	7,750
4	Sandoway ...	55,304	56,725	50,490	52,613	3,719	3,907
	<i>Pegu Division</i> ..	1,258,914	1,050,879	886,291	889,470	1	..	5,988	5,622
5	Rangoon Town ...	236,689	105,273	60,796	58,216	55	52
6	Insein ...	156,704	136,289	112,311	107,985	88	86
7	Hanthawaddy ...	201,943	163,581	142,703	138,157	52	..
8	Tharrawaddy ...	246,261	246,168	220,856	229,010	694	525
9	Pegu ...	235,324	210,296	180,148	175,682	1	..	818	636
10	Prome ...	182,803	188,772	169,477	180,420	4,276	4,323
	<i>Irrawaddy Division</i> ..	1,048,877	981,667	804,922	804,294	1,397	1,456
11	Bassein ...	252,947	236,526	185,492	185,143	115	111
12	Henzada ...	273,439	277,481	244,264	253,118	1,243	1,342
13	Myaungmya ...	196,757	173,794	126,570	121,210	12	1
14	Ma-ubin ...	168,513	161,593	121,025	126,047	22	..
15	Pyapön ...	156,721	132,273	127,581	118,776	5	1
	<i>Tenasserim Division</i> ..	847,446	766,078	401,646	396,636	294	268
16	Toungoo ...	197,505	184,378	134,790	134,716	292	263
17	Salween ...	26,811	23,568	1,562	900
18	Thatön ...	245,909	225,191	85,536	82,854
19	Amherst ...	223,348	194,562	65,303	63,354	2	..
20	Tavoy ...	80,994	75,792	69,439	69,705
21	Mergui ...	72,878	62,587	44,956	44,106
	<i>Magwe Division</i> ..	706,247	738,627	662,878	698,697	36,225	37,088
22	Thayetmyo ...	125,283	130,123	113,779	119,786	9,226	9,508
23	Pakökkü ...	223,943	241,828	214,742	233,093	7,717	8,426
24	Minbu ...	134,495	139,807	122,884	131,340	8,923	8,023
25	Magwe ...	211,686	211,566	201,381	209,432	760	1,013
26	Pakökkü Hill Tracts ...	9,840	10,203	92	46	9,599	10,113
	<i>Mandalay Division</i> ..	486,894	418,467	279,667	286,311	1,638	1,451	1,181	284
27	Mandalay ...	182,999	173,622	152,861	162,936	1,066	191
28	Mandalay City ...	77,763	71,154	62,866	67,299	726	6
29	Bhamo ...	56,888	56,072	15,628	14,444	..	18	8	..
30	Myitkyina ...	63,419	54,963	21,414	18,925	688	745	46	40
31	Katha ...	128,444	125,281	89,711	88,925	823	649	60	3
32	Putao ...	4,144	3,529	53	21	25	39	1	..
	<i>Sagaing Division</i> ..	641,290	709,106	550,681	622,747	66,288	67,880
33	Shwebo ...	184,708	206,576	181,510	205,630	11	..
34	Sagaing ...	155,054	171,854	153,032	171,116	107	107
35	Lower Chindwin ...	156,693	186,187	154,842	185,726	6	1
36	Upper Chindwin ...	90,713	88,532	61,184	60,241	2,262	1,930
	Chin Hills ...	54,122	55,957	63	34	52,847	55,322
	<i>Meiktila Division</i> ..	682,229	616,642	564,120	608,656	682	642
37	Kyaukse ...	70,449	72,228	69,182	71,800	2	4
38	Meiktila ...	137,573	152,324	133,652	151,127	1	..
39	Yamethin ...	160,913	162,276	150,140	157,522	668	638
40	Myingyan ...	213,294	228,714	211,146	228,206	11	..
	EASTERN STATES ...	743,893	726,798	101,238	99,305	37,876	34,822	89	22
41	Northern Shan States ...	285,700	273,523	26,495	24,157	3,957	3,924	23	..
42	Southern Shan States ...	427,064	420,554	73,350	73,974	33,919	30,898	66	22
43	Karenni ...	31,129	32,721	1,393	1,174

PART II.—Language-Groups in each District.

[Continued on next page.]

D.—Naga Group.		E.—Kachin Group.		F.—Sak (Lut) Group.		H.—Mro Group.		I.—Tai (Shan) Group.		J.—Malay Group.		Serial No. of District, etc. (See column 1).
Males.	Females.	Males.	Females.	Males.	Females.	Males.	Females.	Males.	Females.	Males.	Females.	
10	11	12	13	14	15	16	17	18	19	20	21	
197	205	70,110	75,808	12,297	12,848	7,263	7,061	461,325	460,182	2,739	2,638	
197	205	42,244	45,292	12,200	12,825	7,263	7,061	107,528	106,423	2,739	2,638	
..	2,853	2,676	7,263	7,061	22	1	
...	2,853	2,676	6,218	6,014	13	1	1
...	1,045	1,047	2
...	3	3
...	6	4
..	..	18	6	7,586	7,854	7	7	
...	...	15	69	77	2	...	5
...	...	1	2,333	2,308	6
...	1,151	1,264	5	7	7
...	1,456	1,644	8
...	2,190	2,105	9
...	...	2	6	387	456	10
..	844	289	..	8	
...	125	101	11
...	124	88	12
...	66	88	13
...	21	23	...	3	14
...	8	5	15
..	..	7	22,271	19,178	2,781	2,628	
...	5,674	5,000	16
...	2,301	1,597	17
...	2,709	2,280	4	...	18
...	...	1	5,503	4,725	...	4	19
...	35	18	20
...	6,099	5,558	2,727	2,624	21
..	28	21	
...	2	1	22
...	1	1	23
...	13	14	24
...	7	5	25
...	26
..	..	42,136	45,267	9,007	9,789	53,372	53,921	1	..	
...	...	698	63	1,787	1,739	1	...	27
...	...	61	6	49	4	1	...	28
...	...	20,493	24,283	142	170	16,093	15,927	29
...	...	17,595	17,644	251	254	14,600	13,913	30
...	...	3,089	3,074	8,614	9,365	18,196	19,313	31
...	...	351	193	2,696	3,029	
197	205	88	28	340	360	28,696	26,019	
..	...	45	2	3	6	5	6	32
...	6	2	33
...	17	7	34
197	205	43	26	337	354	23,668	25,004	35
..	36
..	..	1	1	214	180	
...	28	27	37
...	43	11	38
...	...	1	1	143	90	39
...	2	40
...	...	27,866	30,516	97	23	353,797	353,759	
...	...	27,796	30,422	97	23	135,044	136,798	41
..	...	70	94	211,144	210,446	42
...	7,609	6,515	43

IMPERIAL TABLE X.—Language:

District or State.		K.—Mon Group.		L.—Palaung-Wa Group.		M.—Khasi Group.		N.—Karen Group.	
		Males.	Females.	Males.	Females.	Males.	Females.	Males.	Females.
1		22	23	24	25	26	27	28	29
Serial No.	PROVINCIAL TOTAL ...	97,020	92,243	74,239	73,602	557,995	*556,021
	DIVISIONAL BURMA ...	96,978	92,236	2,238	2,103	451,657	*444,771
	Arakan Division	67	7
1	Akyab	1	1
2	Hill District of Arakan	1	...
3	Kyaukpyu
4	Sandoway	65	6
	Pegu Division ..	820	276	54,183	55,918
5	Rangoon Town ...	26	10	844	679
6	Insein ...	49	37	16,679	17,407
7	Hanthawaddy ...	6	6	8,003	8,496
8	Tharrawaddy	11,746	12,118
9	Pegu ...	239	223	15,353	15,500
10	Prome	1,558	1,718
	Irrawaddy Division ..	160	134	159,426	*160,398
11	Bassein ...	34	53	46,746	48,116
12	Henzada	18,871	21,080
13	Myaungmya ...	13	26	49,984	49,718
14	Ma-ubin	36,808	*33,819
15	Pyapön ...	103	55	7,016	7,660
	Tenasserim Division ..	96,500	91,821	68	17	284,887	226,861
16	Toungoo ...	176	169	20	38,584	36,853
17	Salween ...	8	...	21	22,149	20,957
18	Thatön ...	18,342	17,859	13	117,307	114,197
19	Amherst ...	77,574	73,454	12	17	42,265	40,188
20	Tavoy ...	348	284	5,001	5,193
21	Mergui ...	52	55	2,021	8,979
	Magwe Division ..	8	2	222	88
22	Thayetmyo	54	17
23	Pakòkku	74	1
24	Minbu ...	3	46	11
25	Magwe	2	48	9
26	Pakòkku Hill Tracts
	Mandalay Division	1	2,172	2,086	611	122
27	Mandalay	2	34	52
	Mandalay City	15	35
28	Bhamo	1	116	93	194	32
29	Myitkyina	37	14
30	Katha	2,054	1,993	346	24
31	Putao
	Sagaing Division	224	78
32	Shwebo	134	42
33	Sagaing	14	5
34	Lower Chindwin	32	16
35	Upper Chindwin	34	4
36	Chin Hills	10	6
	Meiktila Division ..	6	2	2,588	1,859
37	Kyaukse	13	18
38	Meiktila ...	1	238	10
39	Yamèthin ...	4	2,278	1,825
40	Myingyan	2	9	6
	EASTERN STATES ...	42	7	72,001	71,499	106,338	111,250
41	Northern Shan States ...	1	...	54,348	54,761	392	25
42	Southern Shan States ...	6	...	17,633	16,738	84,385	86,266
43	Karenni ...	35	7	20	21,561	24,959

* See footnote ¶ on page 138.

PART II.—Language-Groups in each District—concl'd.

O.—Man Group.		R.—Chinese Group.		X.—Indian Languages.		Y.—European Languages.				Z.—Other Languages.		Serial No. of District, etc. (See column V).
Males.	Females.	Males.	Females.	Males.	Females.	English.		Other European Languages.		Males.	Females.	
80	81	82	83	84	85	86	87	88	89	40	41	
331	260	84,116	38,046	646,168	234,238	13,955	10,130	223	133	599	405	
...	...	53,438	15,858	633,039	231,359	13,549	9,869	221	126	596	405	
..	..	537	184	188,162	96,286	292	166	2	1	..	8	
...	...	423	113	131,900	93,537	268	138	2	1	...	3	1
...	595	191	8	1	2
...	...	67	15	2,691	1,379	5	2	3
...	...	47	6	966	179	11	14	4
..	..	23,808	8,660	272,626	76,217	7,977	6,069	168	71	468	829	
...	...	13,110	5,644	154,430	35,062	6,755	5,160	147	61	440	312	5
...	...	1,990	587	22,812	7,373	522	485	...	10	9	11	6
...	...	2,711	710	46,012	14,716	394	225	2	...	4	...	7
...	...	1,317	350	10,212	2,466	73	55	3	...	4	...	8
...	...	3,403	1,039	33,004	15,008	162	98	6	5	9
...	...	772	220	6,256	1,592	71	36	1	...	3	1	10
..	..	10,688	2,660	71,060	12,197	861	221	6	4	19	17	
...	...	2,274	584	17,946	2,273	205	132	3	3	7	10	11
...	...	1,145	348	7,717	1,454	72	49	3	1	...	1	12
...	...	3,270	702	16,814	2,620	25	20	3	6	13
...	...	1,255	245	9,352	1,443	30	13	14
...	...	2,739	771	19,231	4,998	29	7	9	...	15
..	..	9,747	2,169	78,467	26,820	1,218	1,146	27	17	90	83	
...	...	1,358	403	16,365	6,581	279	373	15	17	2	3	16
...	...	73	4	686	108	11	2	17
...	...	1,456	525	20,496	7,456	46	20	18
...	...	2,054	715	29,942	11,450	620	656	4	...	8	5	19
...	...	2,041	102	3,928	408	134	73	8	9	20
...	...	2,765	410	7,050	817	128	22	8	...	72	16	21
..	..	911	205	14,443	2,301	539	174	2	..	1	6	
...	...	208	69	1,972	737	42	5	22
...	...	149	28	1,226	265	34	14	23
...	...	250	60	2,331	354	44	5	1	24
...	...	304	48	8,767	901	417	150	1	...	1	6	25
...	147	44	2	26
..	..	6,608	1,779	36,970	11,709	2,698	1,762	26	80	15	16	
...	...	1,511	305	22,639	6,602	2,366	1,630	21	30	13	14	27
...	...	1,170	218	12,022	2,900	824	653	20	29	9	4	28
...	...	1,160	513	2,081	863	68	27	4	...	1	1	29
...	...	1,929	288	6,881	3,093	67	47	1	...	30
...	...	1,830	661	3,631	1,221	90	53	31
...	...	173	12	838	230	7	5	
..	..	662	112	10,119	3,088	206	177	4	2	
...	...	240	55	2,693	799	63	34	4	2	32
...	...	77	13	1,775	583	43	28	33
...	...	118	26	1,643	391	35	20	34
...	...	90	9	2,855	744	43	15	35
...	...	27	9	1,153	566	22	20	36
..	..	1,102	269	18,202	8,746	368	236	2	1	6	2	
...	...	133	54	1,064	312	26	13	1	37
...	...	273	28	3,215	1,044	147	104	3	...	38
...	...	499	129	7,022	1,959	157	112	1	...	39
...	...	197	58	1,901	431	28	6	1	1	1	2	40
331	260	30,678	22,188	13,129	2,879	406	261	2	7	3	...	
...	...	28,863	21,838	8,403	1,427	278	148	3	...	41
331	260	1,696	339	4,345	1,400	119	110	...	7	42
...	...	119	11	381	52	9	3	2	43

IMPERIAL TABLE X.—*Language.* PART III.—

Serial No.	District or State.	A ₁ .—Burmese.		A ₂ and A ₃ .—Arakanese and Yanbye.*		A ₄ .—Other Burmese dialects.		C ₁ .—Meit'el (Manipuri).	
		Males.	Females.	Males.	Females.	Males.	Females.	Males.	Females.
	1	2	3	4	5	6	7	8	9
	PROVINCIAL TOTAL ...	4,122,314	4,277,780	245,073	252,636	166,114	168,719	1,794	610
	DIVISIONAL BURMA ...	4,101,626	4,261,666	245,061	252,633	85,576	85,531	1,778	607
	<i>Arakan Division</i> ..	46,821	46,445	242,145	250,164	4,632	4,422	88	26
1	Akyab ...	2,772	2,413	148,592	146,346	3,631	3,503	31	26
2	Hill District of Arakan ...	9	15	125	54	1,001	919
3	Kyaukpyu ...	5,372	5,087	80,106	89,071
4	Sandoway ...	37,168	37,950	13,322	14,683	2	...
	<i>Pegu Division</i> ..	886,169	889,409	129	67	8	4	126	48
5	Rangoon Town ...	60,674	58,165	120	50	2	1	49	48
6	Insein ...	112,305	107,982	6	3
7	Hanthawaddy ...	142,702	138,152	...	2	1	3	49	...
8	Tharrawaddy ...	220,856	219,010	6	...
9	Pegu ...	180,147	175,680	1	2
10	Prome ...	169,475	180,420	2	21	...
	<i>Irrawaddy Division</i> ..	802,182	† 801,999	2,744	2,295	6	...	47	...
11	Bassein ...	182,828	182,872	2,661	2,271	3	...	8	...
12	Henzada ...	244,810	253,118	4
13	Myaungmya ...	126,493	121,186	77	24	10	...
14	Ma-ubin ...	121,024	† 126,047	1	...	22	...
15	Pyapön ...	127,577	118,776	2	...	2	...	5	...
	<i>Tenasserim Division</i> ..	836,926	829,312	20	12	65,701	66,811	6	...
16	Toungoo ...	134,730	134,716	1	...	59	...	4	...
17	Salween ...	1,556	900	6
18	Thatön ...	85,497	82,851	1	...	38	3
19	Amherst ...	65,161	63,249	4	3	198	102
20	Tavoy ...	4,029	3,494	11	7	65,399	66,204
21	Mergui ...	44,952	44,102	3	2	1	2
	<i>Magwe Division</i> ..	662,878	693,695	6	2	8	...
22	Thayetmyo ...	113,779	119,786
23	Pakōkku ...	214,742	233,092	...	1	1	...
24	Minbu ...	122,880	131,339	4	1
25	Magwe ...	201,380	209,432	1	2	...
26	Pakōkku Hill Tracts ...	92	46
	<i>Mandalay Division</i> ..	264,426	270,409	8	108	15,288	14,794	962	209
27	Mandalay ...	152,855	162,888	6	108	850	189
	<i>Mandalay City</i> ...	62,860	67,191	6	108	724	4
28	Bhamo ...	13,477	13,007	2,151	1,437	8	...
29	Myitkyina ...	8,450	5,614	12,964	13,311	44	17
30	Katha ...	89,614	88,884	2	...	95	41	60	3
31	Putao ...	30	16	23	5
	<i>Sagaing Division</i> ...	550,627	622,747	8	...	1	...	597	820
32	Shwebo ...	181,510	205,630	11	...
33	Sagaing ...	153,032	171,116	107	107
34	Lower Chindwin ...	154,842	185,726	1	1
35	Upper Chindwin ...	61,180	60,241	3	...	1	...	471	212
36	Chin Hills ...	63	34	7	...
	<i>Meiktila Division</i> ..	564,118	608,650	7	6	6	4
37	Kyaukse ...	69,181	71,800	1	2	4
38	Meiktila ...	133,651	151,197	1
39	Yamethin ...	150,135	157,520	5	2
40	Myingyan ...	211,146	228,203	...	3	3	...
	EASTERN STATES ...	20,688	16,114	12	3	80,538	83,188	16	3
41	Northern Shan States ...	12,903	10,267	12	3	13,580	13,887
42	Southern Shan States ...	7,172	5,483	66,178	68,491	16	3
43	Karenni ...	613	364	780	810

* Part 1B of the table gives the location for Yanbye alone; other figures in this column are for Arakanese.
† Probably roughly 4,000 in excess; see footnote ¶ on page 138.

Distribution by Districts of Selected Languages.

[Continued on next page.]

C8.—Chin (unspecified).		C.—Other Chin dialects.		11.—Shan (unspecified).		12.—Shangale.		13.—Shangyi.		14.—Other Shan dialects		Serial No. of District, etc. (See column 1).
Males.	Females.	Males.	Females.	Males.	Females.	Males.	Females.	Males.	Females.	Males.	Females.	
10	11	12	13	14	15	16	17	18	19	20	21	
52,864	52,626	79,367	81,119	162,264	164,251	237,964	236,914	9,117	8,957	51,980	50,060	
52,791	52,607	79,367	81,119	32,530	32,578	49,833	50,544	8,430	8,492	16,735	14,809	
10,684	10,598	22,274	21,055	10	1	12	
4,284	4,228	8,576	7,866	1	1	12	1
1,025	949	6,981	6,948	2
1,608	1,509	6,717	6,241	3	3
3,717	3,907	6	4
6,868	6,674	4,869	4,646	263	252	2,768	2,877	186	79	
6	4	65	71	4	6	5
88	86	178	173	244	237	1,779	1,826	132	72	6
3	1,151	1,264	7
688	525	1,456	1,642	..	2	8
818	636	1,135	1,043	19	13	988	1,048	48	1	9
4,255	4,323	384	453	1	3	2	..	10
1,850	1,456	162	148	36	63	146	88	
113	111	1	11	32	18	92	72	11
1,235	1,342	107	72	4	..	13	16	12
2	1	25	37	..	45	41	13
..	21	23	14
..	1	8	5	15
288	268	12,811	11,212	3,596	3,057	1,018	867	5,346	4,042	
288	263	4,433	3,781	818	273	369	346	4	..	16
..	7	7	1,989	1,543	99	..	200	47	17
..	1,411	1,180	748	596	550	500	..	4	18
..	2,406	2,630	41	45	..	21	3,056	2,029	19
..	29	10	6	8	20
..	4,025	3,604	2,074	1,954	21
88,885	88,666	2,887	3,417	28	19	..	1	..	1	
9,226	9,508	2	1	22
4,879	5,009	2,837	3,417	1	1	23
8,923	8,023	13	13	..	1	24
758	1,013	7	5	25
9,599	10,113	26
219	25	14,889	15,741	22,818	22,841	4,476	4,655	11,194	10,684	
216	2	1,783	1,736	4	3	27
2	2	45	4	4	28
..	149	143	7,561	7,275	3,171	3,491	5,212	5,018	29
2	23	609	666	9,907	9,809	951	861	3,133	2,577	30
..	12,313	13,158	5,341	5,754	351	303	191	98	31
1	35	38	3	..	2,058	2,991	32
580	398	54,266	56,647	598	697	28,100	24,818	3	4	
..	5	6	33
..	6	2	34
5	14	3	3	4	35
375	393	1,416	1,325	568	686	23,100	24,318	36
..	..	52,840	55,322	
677	688	178	114	18	12	22	4	6	..	
..	28	27	37
1	43	11	38
668	638	102	74	13	12	22	4	6	..	39
8	2	40
73	19	129,734	131,673	188,131	186,370	687	465	35,245	35,251	
23	128,951	131,494	4,185	3,985	317	291	1,591	1,028	41
50	19	775	148	176,817	176,057	109	62	33,443	34,179	42
..	8	31	7,129	6,328	261	112	211	44	43

IMPERIAL TABLE X.—*Language. PART III.—Distribution by Districts of Selected Languages.*

Serial No.	District or State.	N1.—Karen (unspecified).		N2.—Sgaw.		N3.—Pwo.		Other Karen dialects.		Serial No. of District, etc. (See column 1).
		Males.	Females.	Males.	Females.	Males.	Females.	Males.	Females.	
	1	22	23	24	25	26	27	28	29	
	PROVINCIAL TOTAL ...	50,852	47,861	183,269	185,013	178,609	*173,857	145,265	149,290	
	DIVISIONAL BURMA ...	49,964	47,343	182,549	184,344	178,413	*173,655	40,731	39,429	
	<i>Arakan Division</i> ...	35	1	26	5	5	1	1	..	
1	Akyab ...	1	1	1
2	Hill District of Arakan	1	...	2
3	Kyaukpadaung	3
4	Sandoway ...	34	..	26	5	5	1	4
	<i>Pegu Division</i> ...	13,255	12,467	38,789	35,742	6,155	6,478	984	1,231	
5	Rangoon Town ...	468	356	318	268	57	55	1	...	5
6	Insein ...	89	96	14,758	15,379	1,838	1,932	6
7	Hanthawaddy ...	1,350	1,315	2,983	3,468	3,659	3,799	11	14	7
8	Tharrawaddy ...	3,338	3,186	8,290	8,856	118	76	8
9	Pegu ...	6,561	6,300	7,332	7,367	488	616	972	1,217	9
10	Prome ...	1,449	1,314	108	404	1	10
	<i>Irrawaddy Division</i> ...	7,827	7,776	48,011	52,645	103,488	*99,926	99	47	
11	Bassein ...	3,187	3,266	13,953	14,578	29,606	30,272	11
12	Henzada ...	3,521	3,382	11,118	13,155	4,232	4,543	12
13	Myaungmya ...	784	841	5,992	6,384	43,192	42,571	16	28	13
14	Maubin ...	5	18	11,851	12,848	24,933	*20,946	19	7	14
15	Pyawb ...	330	268	5,097	5,780	1,525	1,594	64	18	15
	<i>Tenasserim Division</i> ...	26,249	25,439	100,345	95,888	68,720	67,241	39,078	37,702	
16	Toungoo ...	21,824	21,428	5,013	3,889	...	2	11,747	11,534	16
17	Salween ...	1	...	22,032	20,862	25	...	91	95	17
18	Thaton ...	2,055	1,989	45,938	44,435	43,806	43,425	25,188	24,348	18
19	Amherst ...	2,226	1,650	17,286	16,672	21,019	20,045	1,734	1,815	19
20	Tavoy ...	2	2	3,083	3,152	1,965	2,038	11	1	20
21	Mergui ...	141	370	6,973	6,878	1,905	1,731	2	...	21
	<i>Magwe Division</i> ...	137	87	81	1	2	..	2	..	
22	Thayetmyo ...	40	16	14	1	22
23	Pakokku ...	71	1	1	2	...	23
24	Minbu ...	15	11	30	...	1	24
25	Magwe ...	11	9	36	...	1	25
26	Pakokku Hill Tracts	26
	<i>Mandalay Division</i> ...	221	68	223	82	11	9	151	18	
27	Mandalay ...	33	50	1	2	27
28	Mandalay City ...	15	34	1	28
29	Bhamo	64	16	7	6	123	10	29
30	Myittha ...	2	4	7	9	28	1	30
31	Katha ...	186	14	157	7	3	3	31
	<i>Sagaing Division</i> ...	168	64	27	8	15	..	19	1	
32	Shwebo ...	126	42	4	4	...	32
33	Sagaing ...	5	5	9	33
34	Lower Chindwin ...	28	15	3	1	1	34
35	Upper Chindwin ...	4	8	10	1	5	...	15	1	35
36	Chin Hills	10	6	36
	<i>Meiktila Division</i> ...	2,077	1,492	42	28	17	..	402	244	
37	Kyaukse ...	4	4	9	14	37
38	Meiktila ...	228	7	1	3	38
39	Yamethin ...	1,838	1,475	32	6	17	...	391	344	39
40	Myingyan ...	7	6	2	...	40
	EASTERN STATES ...	888	518	720	669	196	202	104,534	109,861	
41	Northern Shan States ...	364	19	28	6	41
42	Southern Shan States ...	273	245	36	47	53	48	84,023	85,932	42
43	Karenni ...	251	254	684	622	143	160	20,483	23,993	43

* See footnote ¶ on page 138.

IMPERIAL TABLE XI-A.

Birth-places.

NOTE 1.—This table classifies by birth-place the whole population actually enumerated throughout the province, and omits only the population excluded from Imperial Table VIA, namely the areas entirely omitted from the census and those in which the population was by estimate only. The total estimated population of the latter areas was 43,093; further details of them are given in Note 1 of Imperial Table VIA.

NOTE 2.—The table is in three parts; Part I constitutes the main table to which Parts II and III are appendices.

Part I.—In constructing Part I the whole tabulated population of the province and of each district has been divided by birth-place into eight classes, of which the first seven, lettered A to G in column 1, correspond to the seven parts into which the whole world has been divided for this purpose and the eighth class (H) includes persons whose birth-place was not recorded or could not be identified. Class A, which includes all born in India or Burma, has been divided further to correspond to parts of India according to the following scheme:—

A-I.—Burma,

A-II.—Other British Provinces and Indian States,

(a) Contiguous Provinces and associated states—

(i) Provinces; (ii) States;

(b) Non-contiguous Provinces and all other states—

(i) Provinces; (ii) States.

A-III.—French and Portuguese Settlements:

A-IV.—India (without further specification in the record).

In sub-class A-II (b) details have been separately shown only for those provinces and states to which considerable figures correspond, and the totals of these entries do not make up the total of the sub-class; the balances are accounted for in Section A of Part II of the table. For some provinces in both parts of Class A-II separate figures are given in italics for the districts which make the largest contributions to the figures given for the province; these also do not make up the totals for the provinces, but the balances are accounted for in Section B of Part II. Similarly in Classes B, C, E the details given in ordinary type for certain areas do not make up the totals of the classes; the balances are accounted for in Section A of Part II. Corresponding to each birth-place tabulated in Part I are shown in successive columns the number of persons enumerated in the whole province, Divisional Burma, the Eastern States and in each separate district (or other ordinary unit of tabulation). The figures given in the columns for Mandalay District include those for persons enumerated in Mandalay City which are given in the columns immediately following them. For the purposes of this table the town of Rangoon is the same as the Rangoon Town District.

In *Part II* are given some miscellaneous statistics supplementing those given in Part I for Classes A-II, B, C and E.

In *Part III* the persons of each area of enumeration shown in Part I as born in Burma are classified according to the district (or other ordinary unit of tabulation) of birth.

NOTE 3.—Imperial Table XIB gives statistics of the birth-places of Indians of certain races.

Birth-place.	DISTRICT								
	THE WHOLE PROVINCE.			DIVISIONAL BURMA.			THE EASTERN STATES.		
	Persons.	Males.	Females.	Persons.	Males.	Females.	Persons.	Males.	Females.
1	2	3	4	5	6	7	8	9	10
TOTAL POPULATION ...	13,169,099	6,735,516	6,433,583	11,698,408	5,991,823	5,706,785	1,470,691	743,893	726,798.
A. INDIA (including Burma)	13,034,880	6,635,448	6,399,432	11,599,570	5,915,336	5,684,234	1,435,310	720,112	715,198
A-I Burma ...	12,482,350	6,148,649	6,813,701	11,037,795	5,438,158	5,599,637	1,424,555	710,491	714,064
A-II British Provinces and Indian States.	568,460	479,016	84,444	552,717	469,407	83,310	10,743	9,609	1,184
(a) <i>Contiguous Provinces</i>	422,144	358,435	63,709	418,256	354,913	63,343	3,888	3,522	366
(i) <i>British Territory</i>	420,082	357,122	62,960	416,239	353,640	62,599	3,843	3,482	361
Assam	1,513	1,294	219	1,506	1,288	218	7	6	1
Bengal	146,058	129,960	16,098	144,229	128,348	15,881	1,829	1,612	217
Calcutta	11,254	9,005	2,249	11,111	8,887	2,224	143	118	25
Chittagong	88,345	80,698	7,647	87,559	79,947	7,612	786	751	35
Dacca	2,720	2,209	511	2,646	2,153	493	74	56	18
Noakhali	3,977	3,925	52	3,927	3,875	52	50	50	...
Madras	272,511	225,868	46,643	270,504	224,004	46,500	2,007	1,864	143
Ganjam	49,115	46,851	2,264	48,145	45,885	2,260	970	966	4
Godavari	25,686	22,260	3,426	25,675	22,251	3,424	11	9	2
Kistna	8,663	7,703	960	8,658	7,698	960	5	5	...
Malabar	4,547	4,242	305	4,408	4,118	290	139	124	15
Ramnad	13,171	10,695	2,476	13,155	10,679	2,476	16	16	...
Tanjore	14,386	11,196	3,190	14,368	11,178	3,190	18	18	...
Visagapatam	36,255	30,585	5,670	36,240	30,573	5,667	15	12	3
(ii) <i>Indian States</i>	2,062	1,313	749	2,017	1,273	744	45	40	5
Bengal States	29	19	10	1,462	846	616	43	38	5
Madras States	528	410	118	27	17	10	2	2	...
Manipur	1,505	884	621	528	410	118
(b) <i>Non-Contiguous Provinces</i>	141,816	120,581	20,785	134,461	114,494	19,967	8,855	6,087	788
(i) <i>British Territory</i>	126,613	108,620	17,993	120,208	102,887	17,321	6,405	5,733	672
Bihar and Orissa	20,189	17,574	2,615	18,658	16,057	2,601	1,531	1,517	14
Chapra	2,239	2,103	136	2,226	2,092	134	13	11	2
Patna	1,288	989	299	1,273	979	294	15	10	5
Puri	4,142	4,055	87	4,029	3,944	85	113	111	2
Bombay and Aden	12,816	10,098	2,718	12,376	9,735	2,641	440	363	77
Punjab	19,804	16,460	3,344	17,787	14,760	3,027	2,017	1,700	317
United Provinces	70,767	61,953	8,814	68,493	59,927	8,566	2,274	2,026	248
Asamgarh	4,975	4,567	408	4,897	4,491	406	78	76	2
Fysabad	18,171	15,879	2,292	17,871	15,619	2,252	300	260	40
Gorakhpur	5,046	4,910	136	4,944	4,808	136	102	102	...
Sultanpur	11,738	10,419	1,319	11,389	10,115	1,274	349	304	45
(ii) <i>States and Agencies</i>	14,703	11,961	2,742	14,253	11,607	2,646	450	354	96
Bombay States	5,655	4,560	1,095	5,126	4,353	1,073	229	207	22
Rajputana Agency	3,418	2,818	600	3,306	2,757	549	112	61	51
A-III French and Portuguese Settlements.	651	568	88	644	556	88	7	7	...
A-IV India (part unspecified)	8,419	7,220	1,199	8,414	7,215	1,199	5	5	...
B. OTHER ASIATIC COUNTRIES	126,793	94,454	32,338	91,722	70,874	20,848	35,071	23,580	11,481
China	102,344	76,301	26,043	74,416	57,845	16,571	27,928	18,456	9,472
Japan	449	223	226	448	222	226	1	1	...
Nepal	13,712	10,720	2,992	10,276	7,940	2,336	3,436	2,780	656
Siam	7,645	5,090	2,555	4,326	3,057	1,269	3,319	2,033	1,286
C. EUROPE	6,553	5,040	1,513	6,339	4,896	1,443	214	144	70
United Kingdom	6,097	4,735	1,362	5,923	4,623	1,300	174	112	62
England and Wales *	4,211	3,223	988	4,086	3,143	943	125	80	45
Scotland	1,531	1,275	256	1,494	1,254	240	37	21	16
Ireland	355	237	118	343	226	117	12	11	1
France	204	139	65	184	119	65	20	20	...
D. AFRICA	70	52	18	70	52	18
E. AMERICA	559	355	204	524	339	185	35	16	19
Canada	43	22	21	42	21	21	1	1	...
United States	254	163	91	244	158	86	10	5	5
F. AUSTRALASIA	214	139	75	153	98	55	61	41	20
G. AT SEA	6	4	2	6	4	2
H. NOT RECORDED	24	24	...	24	24

* One male born in the Channel Islands is included in columns 2, 3, 5 and 6 for *England and Wales*.

Birth-place.	DISTRICT IN								
	RANGOON TOWN.			INSEIN.			HANTHAWADDY.		
	Persons.	Males.	Females.	Persons.	Males.	Females.	Persons.	Males.	Females.
1	23	24	25	26	27	28	29	30	31
TOTAL POPULATION ...	341,962	236,689	105,273	293,083	156,794	136,289	364,624	201,043	163,581
A. INDIA (including Burma)	322,623	222,026	100,597	290,621	154,790	135,831	361,430	198,384	163,046
A-I Burma	155,086	78,977	76,109	266,390	134,909	131,481	315,116	159,964	155,152
A-II Other British Provinces and Indian States.	166,891	142,509	24,382	23,658	19,353	4,305	46,196	38,330	7,866
(a) <i>Contiguous Provinces</i>	127,381	108,228	19,153	15,994	12,844	3,150	41,004	33,419	7,585
(i) <i>British Territory</i>	127,054	107,977	19,077	15,951	12,801	3,150	41,000	33,415	7,585
Assam	155	132	23	43	39	4	22	21	1
Bengal	26,932	25,053	1,879	4,127	3,384	743	7,866	7,176	690
Calcutta	3,583	2,623	960	698	486	212	356	298	58
Chittagong	16,665	16,333	332	765	714	51	5,080	4,991	89
Dacca	1,138	996	142	76	47	29	3	3	...
Noakhali	1,910	1,891	19	50	50	...
Madras	99,967	82,792	17,175	11,781	9,378	2,403	33,112	26,218	6,894
Ganjam	20,819	19,741	1,078	3,385	3,226	159	2,843	2,743	100
Godavari	16,174	14,189	1,985	195	159	36	1,209	1,035	174
Kistna	5,848	5,252	596	75	59	16	1,146	1,031	115
Malabar	1,558	1,411	147	244	227	17	87	87	...
Ramnad	5,735	4,651	1,084	209	114	95	1,946	1,547	399
Tanjore	3,958	3,242	716	776	498	278	3,230	3,057	1,173
Visagapatam	15,930	13,422	2,508	364	314	50	1,118	985	133
(ii) <i>Indian States</i>	327	251	76	43	43	...	4	4	...
Bengal States
Madras States	312	236	76	13	13	...	3	3	...
Manipur	15	15	...	30	30	...	1	1	...
(b) <i>Non-Contiguous Provinces</i>	39,510	34,281	5,229	7,664	6,509	1,155	5,192	4,911	281
(i) <i>British Territory</i>	34,415	30,539	3,876	7,138	6,078	1,060	5,080	4,808	272
Bihar and Orissa	3,429	3,162	267	390	345	45	321	308	13
Chupra	1,193	1,135	58	124	106	18	55	55	...
Patna	376	297	79	23	15	8	115	105	10
Puri	370	367	3	40	39	1
Bombay and Aden	4,751	3,575	1,176	1,104	817	287	243	194	49
Punjab	2,556	2,123	433	817	630	187	517	402	115
United Provinces	22,776	20,900	1,876	4,682	4,160	522	3,824	3,759	75
Azamgarh	2,059	1,950	109	262	208	54	161	160	1
Fyzabad	6,496	5,906	590	2,053	1,874	179	573	567	6
Gorakhpur	2,204	2,144	60	233	215	18	1,883	1,881	2
Sultanpur	3,833	3,556	277	466	405	61	178	168	10
(ii) <i>States and Agencies</i>	5,095	3,742	1,353	526	431	95	112	103	9
Bombay States	2,626	1,918	708	259	218	41
Rajputana Agency	869	652	217	25	21	4	50	45	5
A-III French and Portuguese Settlements.	487	417	70	4	4	...	16	15	1
A-IV India (part unspecified)	159	123	36	569	524	45	102	75	27
B. OTHER ASIATIC COUNTRIES	15,988	12,044	3,944	2,325	1,931	394	2,966	2,481	485
China	14,175	10,792	3,383	2,156	1,794	362	2,921	2,415	476
Japan	307	144	163	8	7	1	2	...	2
Nepal	545	489	56	90	75	15
Siam	45	29	16	21	13	8	11	8	3
C. EUROPE	3,103	2,457	646	111	62	49	213	167	46
United Kingdom	2,930	2,330	600	98	60	38	207	161	46
England and Wales *	1,744	1,304	440	81	47	34	97	79	18
Scotland	1,020	903	117	13	12	1	101	75	26
Ireland	166	123	43	4	1	3	9	7	2
France	68	47	21	5	...	5	4	4	...
D. AFRICA	33	24	9	9	3	6
E. AMERICA	126	72	54	16	8	8	11	8	3
Canada	2	2	...	3	...	3
United States	75	34	41	4	3	1	2	...	2
F. AUSTRALASIA	65	42	23	3	2	1
G. AT SEA	1	...	1	1	1	...
H. NOT RECORDED	24	24

* One male born in the Channel Islands is included in columns 23 and 24 for *England and Wales*.

WHICH ENUMERATED.

THARRAWADDY.			PAGU.			PROME.			BASSEIN.		
Persons.	Males.	Females.	Persons.	Males.	Females.	Persons.	Males.	Females.	Persons.	Males.	Females.
32	33	34	35	36	37	38	39	40	41	42	43
492,429	246,261	246,168	445,620	235,824	210,296	371,575	182,803	188,772	489,478	252,947	236,528
499,759	244,837	245,921	441,645	232,039	209,606	370,487	181,883	188,604	486,485	250,448	236,037
479,989	235,524	244,465	407,519	206,089	201,430	363,063	175,669	187,397	467,659	233,131	234,528
10,652	9,199	1,453	83,890	25,760	8,130	7,820	6,117	1,203	18,761	17,279	1,482
7,141	6,205	936	28,222	20,604	5,728	4,958	4,081	877	13,776	12,587	1,189
7,132	6,203	929	26,250	20,486	5,764	4,958	4,081	877	13,763	12,580	1,188
...	151	151	...	1	...	1	393	393	...
1,560	1,431	129	6,167	5,201	966	1,136	996	140	5,253	4,991	262
194	182	12	362	424	138	120	101	19	466	422	44
759	747	12	2,042	1,934	108	400	370	30	2,679	2,619	60
53	35	18	42	8	34	5	4	1	138	104	34
...	195	195	...
5,579	4,772	807	19,932	15,131	4,798	3,821	3,085	736	8,122	7,196	926
1,422	1,319	103	2,414	2,268	146	351	316	42	1,583	1,505	78
493	364	97	1,005	730	275	88	81	7	1,225	1,047	178
112	108	5	234	187	47	51	44	7	292	264	34
115	115	...	234	214	20	105	103	2	138	137	1
554	509	45	1,122	826	296	43	37	6	150	138	12
159	140	19	794	512	282	113	110	3	131	127	4
1,197	892	295	1,435	1,210	425	596	537	59	1,928	1,658	270
2	2	...	42	18	24	8	7	1
...
...	48	18	24	8	7	1
2	2
8,511	2,994	617	7,588	5,256	2,342	2,862	2,036	826	4,985	4,692	293
3,088	2,607	481	7,256	4,967	2,289	2,246	1,943	303	3,470	3,227	253
236	213	23	533	459	81	98	90	8	573	568	5
146	140	6	2	...	2	42	39	3	39	38	1
42	37	10	82	60	22	7	7	...	12	9	3
...	294	178	26	12	12	...	162	161	1
374	335	39	573	349	224	395	322	73	393	353	40
802	220	42	371	294	77	282	222	60	312	279	33
9,188	1,811	377	5,726	3,845	1,881	1,449	1,257	162	2,137	1,962	175
159	124	35	96	81	15	45	45	...	230	204	26
991	796	195	923	761	172	448	377	71	432	403	29
56	54	2	40	33	7	34	34
256	224	22	422	368	61	925	275	20	765	688	77
423	387	36	342	289	53	116	93	23	1,505	1,465	40
277	277	...	106	91	15	69	54	15	69	64	5
81	55	26	98	88	...	12	7	5	864	835	29
...	6	1	5	8	8	...	20	17	3
117	104	13	280	189	41	93	89	4	45	21	24
1,843	1,405	238	3,950	3,289	661	1,048	891	157	2,877	2,415	462
1,637	1,399	238	3,817	3,165	652	1,038	881	157	2,828	2,377	451
...	1	...	1	1	1	...	11	2	9
1	1	...	16	16	...	7	7	...	8	8	...
3	3	...	45	48	3	10	10	...
24	18	6	16	12	4	38	27	9	99	79	20
20	15	5	15	11	4	30	27	9	90	73	17
17	14	3	12	9	3	18	15	3	60	52	8
3	1	2	3	2	1	16	11	5	20	14	6
...	2	1	1	10	7	3
3	3	...	1	1	6	3	3
...
4	1	3	7	2	5	3	2	1	12	5	7
...	1	...	1
3	1	2	2	1	1	3	...	1
...	2	2	...	1	...	1
...
...

Birth-place.	DISTRICT IN								
	HENZADA.			MYAUNGMYA.			MA-UBIN.		
	Persons.	Males.	Females.	Persons.	Males.	Females.	Persons.	Males.	Females.
1	44	45	46	47	48	49	50	51	52
TOTAL POPULATION ...	660,920	273,439	277,481	370,551	196,757	173,794	330,103	168,513	161,588
A. INDIA (including Burma)	549,533	272,296	277,237	366,889	193,568	173,321	328,367	166,952	161,415
A-I Burma	540,995	264,698	276,297	349,810	177,544	172,266	318,681	158,057	160,624
A-II Other British Provinces and Indian States.	8,437	7,499	938	15,265	14,287	968	9,673	8,882	791
(a) Contiguous Provinces	6,684	6,894	680	12,981	12,167	814	7,918	7,318	600
(i) British Territory	6,562	5,872	690	12,970	12,157	813	7,915	7,315	600
Assam	1	..	1	12	12	..	3	3	..
Bengal	1,958	1,756	142	7,509	7,215	274	3,405	3,258	147
Calcutta	287	256	31	712	661	51	1,041	969	72
Chittagong	691	671	20	1,785	1,748	37	1,494	1,452	42
Dacca	15	13	2	108	98	10	42	39	3
Noakhali	13	11	2	181	181	..	46	46	..
Madras	4,663	4,116	547	5,449	4,510	539	4,507	4,054	453
Ganjain	853	827	26	773	760	13	825	804	22
Godavari	113	101	12	125	122	3	356	309	47
Kistna	38	24	14	68	59	9	229	188	41
Malabar	161	152	9	69	68	1	69	67	2
Ramnad	72	61	11	575	554	21	38	37	1
Tanjore	20	17	3	81	69	12	144	130	14
Visagapatam	811	679	132	196	184	12	452	408	44
(ii) Indian States	22	22	..	11	10	1	3	3	..
Bengal States
Madras States	16	16	..	1	..	1
Manipur	6	6	..	10	10	..	3	3	..
(b) Non-Contiguous Provinces	1,853	1,605	248	2,274	2,120	154	1,755	1,564	191
(i) British Territory	1,712	1,476	256	1,842	1,705	137	1,555	1,384	171
Bihar and Orissa	580	559	21	605	587	18	178	169	9
Chapra	58	58	..	14	14
Patna	61	56	5	21	21	..	11	11	..
Puri	17	15	2	227	227	..	60	57	3
Bombay and Aden	66	37	29	208	174	34	217	196	21
Punjab	265	213	52	176	133	43	170	140	30
United Provinces	782	650	132	847	805	42	824	763	111
Asamgarh	36	34	2	56	56	..	51	48	3
Fysabad	197	160	37	114	104	10	397	336	61
Gorakhpur	6	5	1	1	1	..
Sultanpur	159	135	24	104	151	13	206	178	28
(ii) States and Agencies	141	129	12	432	415	17	200	180	20
Bombay States	7	7	..	328	328
Rajputana Agency	86	8	6	44	44	..	51	50	1
A-III French and Portuguese Settlements.	18	18	..
A-IV India (part unspecified)	101	99	2	1,824	1,737	87
B. OTHER ASIATIC COUNTRIES	1,354	1,123	231	3,655	3,184	471	1,715	1,542	173
China	1,330	1,103	207	3,579	3,118	461	1,690	1,519	171
Japan	6	2	4
Nepal	12	12	3	2	1
Siam	1	..	1	1	..	1
C. EUROPE	20	14	6	7	5	2	20	18	2
United Kingdom	11	9	2	5	3	2	18	16	2
England and Wales	10	8	2	3	1	2	10	9	1
Scotland	1	1	..	1	1	..	8	7	1
Ireland	1	1
France	3	3	..	1	1	..	1	1	..
D. AFRICA	2	1	1
E. AMERICA	8	2	6	4	1	3
Canada
United States
F. AUSTRALASIA	3	3
G. AT SEA
H. NOT RECORDED

Birth-place.	DISTRICT IN								
	AMHERST.			TAVOY.			Mergui.		
	Persons.	Males.	Females.	Persons.	Males.	Females.	Persons.	Males.	Females.
1	65	66	67	68	69	70	71	72	73
TOTAL POPULATION ...	417,910	228,348	194,562	166,786	80,994	75,792	135,465	72,878	62,587
A. INDIA (including Burma)	413,357	219,913	193,444	154,064	78,529	75,535	131,301	69,435	61,866
A-I Burma	888,642	198,180	190,462	150,174	74,904	76,270	128,880	62,796	61,184
A-II Other British Provinces and Indian States.	28,903	21,030	2,876	8,886	8,621	265	7,230	8,668	667
(a) <i>Contiguous Provinces</i>	19,977	17,588	2,894	2,449	2,274	178	6,808	6,690	616
(i) <i>British Territory</i>	19,939	17,548	2,391	2,449	2,274	175	6,306	5,690	616
Assam	1	1	...	4	4	...	2	...	2
Bengal	4,461	4,273	188	821	743	78	661	647	14
Calcutta	294	231	63	185	157	28	53	51	2
Chittagong	3,316	3,237	79	259	253	6	321	318	3
Dacca	106	90	16	39	29	10
Noakhali	296	296	...	32	30	2
Madras	15,177	13,274	2,203	1,621	1,527	97	5,643	5,043	606
Ganjam	1,859	1,787	72	298	297	1	108	104	4
Godavari	2,855	2,636	219	246	231	15	147	88	59
Kistna	200	171	29	5	4	1	73	60	13
Malabar	186	160	26	187	185	2	57	55	2
Ramnad	435	376	59	18	18	...	4	4	...
Tanjore	1,467	1,246	221	47	45	2	22	38	4
Visagapatam	2,980	2,410	570	352	325	27	4,679	4,338	441
(ii) <i>Indian States</i>	38	35	3
Bengal States
Madras States	38	35	3
Manipur
(b) <i>Non-Contiguous Provinces</i>	8,929	8,447	482	1,487	1,847	90	924	878	61
(i) <i>British Territory</i>	3,265	2,979	286	1,410	1,325	85	870	831	39
Bihar and Orissa	1,233	1,215	18	543	541	2	412	424	18
Chupra	10	10	...	6	6	...	4	4	...
Patna	25	18	7	29	28	1	62	44	18
Puri	1,017	1,008	9	472	472	...	137	136	1
Bombay and Aden	406	336	70	143	137	6	66	63	3
Punjab	394	340	54	258	234	34	136	130	6
United Provinces	1,181	1,046	135	407	365	42	403	191	12
Asamgarh	12	12	76	76	...
Fysabad	385	350	35	86	76	10	39	36	3
Gorakhpur	12	12	10	10	...
Sultanpur	380	337	43	147	124	23	32	31	1
(ii) <i>States and Agencies</i>	664	468	196	27	22	5	54	42	12
Bombay States	442	286	156	9	8	1	30	26	4
Rajputana Agency	107	81	26	2	2	...	11	6	5
A-III French and Portuguese Settlements.	25	24	1	1	1	...	12	12	...
A-IV India (part unspecified)	784	679	105	8	8	...	79	64	15
B. OTHER ASIATIC COUNTRIES	4,376	3,318	1,060	2,629	2,401	228	4,098	3,389	707
China	2,384	1,968	416	2,253	2,088	165	2,890	2,588	302
Japan	14	9	5	9	4	5	56	40	

Birth-place.	DISTRICT IN								
	PAKOKKU HILL TRACTS.			MANDALAY (INCLUDING MANDALAY CITY).			MANDALAY CITY.		
	Persons.	Males.	Females.	Persons.	Males.	Females.	Persons.	Males.	Females.
1	86	87	88	89	90	91	92	93	94
TOTAL POPULATION ...	20,048	9,840	10,203	356,621	182,999	173,622	148,917	77,763	71,154
A. INDIA (including Burma)	19,995	9,801	10,194	352,121	179,366	172,755	147,071	76,220	70,851
A-I Burma	19,898	9,714	10,184	329,509	160,710	168,799	134,792	65,849	68,943
A-II Other British Provinces and Indian States.	97	87	10	22,855	18,469	3,886	12,043	10,200	1,843
(a) Contiguous Provinces	16	11	5	11,291	9,170	2,121	6,087	5,127	960
(i) British Territory	16	11	5	11,257	9,144	2,113	6,078	5,118	960
Assam	2	2	..	19	13	6	8	5	3
Bengal	13	7	5	5,112	4,276	836	3,584	3,079	505
Calcutta	449	362	87	303	257	46
Chittagong	1	1	..	1,141	1,119	22	781	772	9
Dacca	154	76	78	68	42	26
Noakhali	8	8
Madras	2	2	..	6,126	4,855	1,271	2,486	2,034	452
Ganjam	886	862	24	181	181	..
Godavari	66	58	8	40	38	2
Kistna	55	45	9	24	24	..
Malabar	2	2	..	131	123	8	29	29	..
Ramnad	60	60	..	56	56	..
Tanjore	162	135	27	78	75	3
Visagapatam	614	492	122	189	171	18
(ii) Indian States	34	26	8	9	9	..
Bengal States	10	8	2
Madras States	19	13	6	9	9	..
Manipur	5	5
(b) Non-Contiguous Provinces	81	76	5	11,064	9,299	1,765	5,956	5,073	888
(i) British Territory	80	75	5	10,017	8,569	1,448	5,195	4,483	712
Bihar and Orissa	1	1	..	519	482	37	154	154	..
Chupra	108	108	..	44	44	..
Patna	36	36	..	22	22	..
Puri	102	102	..	10	10	..
Bombay and Aden	1,017	763	254	726	545	181
Punjab	8	7	1	2,677	2,208	469	1,653	1,382	271
United Provinces	71	67	4	5,358	4,718	640	2,335	2,113	222
Asamgarh	450	432	18	177	175	2
Fyzabad	1,210	1,002	208	440	397	43
Gorakhpur	154	130	24	41	41	..
Sultanpur	896	804	92	448	410	38
(ii) States and Agencies	1	1	..	1,047	730	317	761	590	171
Bombay States	277	209	68	246	186	60
Rajputana Agency	247	164	83	210	164	46
A-III French and Portuguese Settlements.	1	1
A-IV India (part unspecified)	256	186	70	236	171	65
B. OTHER ASIATIC COUNTRIES	47	38	9	2,943	2,445	498	1,413	1,226	187
China	1,692	1,401	291	1,271	1,104	167
Japan	13	8	5	12	8	4
Nepal	47	38	9	1,140	890	250	97	83	14
Siam
C. EUROPE	1	1	..	1,499	1,155	344	417	310	107
United Kingdom	1	1	..	1,427	1,128	309	371	293	78
England and Wales	1	1	..	1,286	1,056	230	317	255	62
Scotland	83	43	40	32	24	8
Ireland	68	29	39	22	14	8
France	43	18	25	36	15	21
D. AFRICA	15	14	1
E. AMERICA	20	6	14	11	4	7
Canada	5	1	4	3	..	3
United States	6	3	3	6	3	3
F. AUSTRALASIA	23	13	10	5	3	2
G. AT SEA
H. NOT RECORDED

PART I.—General Statement—continued.

WHICH ENUMERATED.

CHIN HILLS.			KYAUKSÈ.			MEIKTILA.			YAMETHIN.			MYINGYAN.		
Persons.	Males.	Females.	Persons.	Males.	Females.	Persons.	Males.	Females.	Persons.	Males.	Females.	Persons.	Males.	Females.
119	120	121	122	123	124	125	126	127	128	129	130	131	132	133
110,079	54,122	55,957	142,677	70,449	72,228	289,897	137,578	152,324	323,189	160,918	162,276	442,008	213,294	228,714
109,821	53,877	55,944	142,533	70,329	72,204	289,365	137,122	152,243	322,808	160,188	162,120	441,712	213,055	228,857
109,002	53,265	55,737	141,348	69,317	72,031	285,942	134,277	151,665	314,749	158,938	160,816	439,689	211,223	228,868
816	609	207	1,153	986	167	3,166	2,613	553	7,526	6,283	1,293	2,019	1,737	282
121	71	50	665	698	72	1,441	1,121	320	4,636	3,764	771	1,148	994	154
113	64	49	658	590	68	1,429	1,109	320	4,487	3,719	768	1,148	994	154
7	4	3	9	9	...	1	1
86	48	38	212	189	23	556	428	128	1,324	1,103	221	391	325	66
4	4	...	33	26	7	84	70	14	68	50	18	31	25	6
8	7	1	32	29	3	81	73	8	184	179	5	171	164	7
10	6	4	1	1	...	39	35	4	57	45	12	7	6	1
...	26	26	3	3	...
20	12	8	446	401	45	864	672	192	3,162	2,615	547	757	669	88
...	148	146	2	123	118	5	776	765	11	135	135	...
...	1	1	...	33	33	...	224	90	134	11	11	...
...	7	7	...	4	1	3	8	8	...
...	31	31	...	79	66	13	117	112	5	28	24	4
...	21	21	...	34	30	4	80	72	8	80	71	9
...	3	3	...	21	15	6	43	8	35	52	52	...
...	11	11	...	12	12	...	360	260	100	5	5	...
8	7	1	7	3	4	12	12	...	48	45	3
...
...	3	1	2	45	45
8	7	1	4	2	2	12	12	...	3	...	3
695	688	167	488	398	95	1,725	1,492	283	2,991	2,469	622	871	748	128
680	533	147	463	380	3	1,526	1,329	197	2,745	2,259	486	852	731	121
2	2	...	27	23	4	162	154	8	219	214	5	99	29	...
...	24	22	2	22	22	...	14	14	...
...	4	...	4	21	20	1	12	12	...
...	8	8	...	27	27	...	1	...	1
1	...	1	41	39	2	145	123	22	256	203	53	87	63	24
110	93	17	178	145	33	408	338	70	693	577	116	149	118	31
458	437	21	207	169	38	751	659	92	1,541	1,239	302	574	514	60
...	10	4	6	73	61	12	244	235	9	12	12	...
9	9	...	52	43	9	178	143	35	395	292	103	95	69	26
...	4	2	2	15	15	...	11	11	...	9	9	...
6	4	2	84	72	12	196	166	30	256	191	65	175	155	20
15	5	10	25	13	12	199	163	36	246	210	36	19	12	7
...	4	4	...	60	48	12	75	55	20	6	...	6
2	2	25	21	4	119	117	2	8	8	...
...	1	1	...	2	1	1
8	8	...	32	26	6	257	232	25	27	16	11	102	94	8
238	237	1	127	107	20	439	395	44	833	685	148	277	222	55
23	22	1	118	102	16	316	297	19	578	482	96	272	219	53
...	3	...	2
215	215	114	89	25	247	195	52	3	3	...
...	1	...	1	4	4
19	7	12	16	12	4	77	46	31	51	43	8	13	12	1
19	7	12	12	9	3	72	44	28	50	42	8	9	8	1
18	7	11	9	6	3	54	32	22	37	33	4	6	6	...
1	...	1	3	3	...	14	8	6	7	6	1	3	2	1
...	4	4	...	6	3	3
...	3	3	...	4	1	3	1	1	...
...	1	1	...
1	1	16	10	6	2	2	...	3	3	...
...	3	2	1	1	1	...
...	6	2	4
...	1	1	2	1	1
...
...

Birth-places.		Males.	Females.	Birth-places.		Males.	Females.
A-II (b). Details of Non-Contiguous Provinces of India.		120,581	20,735	C. Europe		5,040	1,513
(i) BRITISH TERRITORY	...	108,620	17,993	Details in Part I	...	4,874	1,427
Details in Part I	...	106,085	17,491	Belgium	...	16	4
Ajmer-Merwara	...	38	2	Czecho-Slovakia	...	2	...
Andaman and Nicobar Islands	...	102	26	Denmark	...	6	1
Baluchistan	...	24	5	Germany	...	11	2
Central Provinces and Berar	...	797	268	Gibraltar	...	1	1
Coorg	...	3	...	Greece	...	11	2
Delhi	...	635	92	Holland	...	24	6
North-West Frontier Province	...	936	109	Italy	...	33	38
(ii) INDIAN STATES AND AGENCIES	...	11,961	2,742	Malta	...	3	4
Details in Part I	...	7,378	1,695	Rumania	...	1	1
Baluchistan States	2	Russia	...	16	6
Baroda State	...	578	84	Servia	...	2	...
Bihar and Orissa States	...	349	78	Spain	...	4	6
Central Indian Agency	...	459	46	Sweden	...	4	3
Central Province States	...	318	42	Switzerland	...	13	7
Gwalior State	...	122	7	Turkey in Europe	...	3	3
Hyderabad State	...	376	118	Europe (country unspecified)	...	16	2
Kashmir	...	136	13	D. Africa	...	52	18
Mysore	...	1,192	448	Cape Verde	...	1	...
North-West Frontier Province, Tribal Area and Agencies.	...	11	1	Egypt	...	5	...
Punjab States	...	963	171	Mauritius	...	1	...
Sikkhim	...	10	5	St. Helena	...	11	...
States of the United Provinces	...	69	32	South Africa	...	2	13
A-III. French and Portuguese Settlements.	...	563	88	Africa (part unspecified)	...	32	5
Goa	...	533	82	E. America	...	355	204
Pondicherry	...	30	6	Details in Part I	...	185	112
B. Other Asiatic Countries	...	94,454	32,339	British Guiana	...	1	...
Details in Part I	...	92,334	31,816	Jamaica	...	1	...
Afghanistan	...	76	1	Mexico	...	1	...
Arabia	...	43	...	North America (unspecified part)	1
Armenia	...	8	4	South America (unspecified part)	...	4	1
Asia Minor	...	4	...	West Indies (unspecified part)	...	1	...
Ceylon	...	1,065	126	America (country unspecified)	...	162	90
French Indo-China	...	277	76	F. Australasia	...	139	75
Hongkong	...	7	...	Australia	...	108	58
Mesopotamia	...	124	103	Borneo	...	1	...
Persia	...	90	35	Celebes	1
Straits Settlements and Federated Malay States.	...	408	178	Fiji Islands	...	4	...
Tibet	...	18	...	Java	4
				New Zealand	...	13	7
				Philippine Islands	...	13	5

SECTION B.—*Details by districts for certain Indian Provinces.*
(Figures are totals enumerated in the whole of Burma.)

Province and District of Birth-place.	Males.	Females.	Province and District of Birth-place.	Males.	Females.	Province and District of Birth-place.	Males.	Females.
Bengal ..	129,966	16,098	Bihar and Orissa ..	17,574	2,615	United Provinces ..	61,953	8,814
Details in Part I ...	95,837	10,459	Details in Part I ..	7,147	522	Details in Part I ...	35,775	4,155
Darjeeling ...	682	464	Arrah ...	2,837	1,693	Agra ...	3,705	1,803
Hoojly ...	492	95	Cuttack ...	1,184	56	Allahabad ...	1,266	256
Murshidabad ...	446	8	Other Districts	2,762	174	Almora ...	1,450	84
Mymensingh ...	1,743	23	District unspecified	3,644	170	Barabanki ..	1,125	139
Tipperrah ...	587	35	Bombay and Aden ..	10,098	2,718	Basti ...	1,269	117
Other Districts ...	2,218	314	Aden ...	7	1	Benares ...	1,253	252
District unspecified*	27,955	4,700	Hyderabad (Scind)	2,720	687	Gairhwal ...	1,155	109
Madras ...	225,868	46,643	Surat ...	2,395	801	Ghazipur ...	1,016	136
Details in Part I ...	133,532	18,291	Other Districts	1,881	295	Gonda ...	3,359	435
Madura ...	4,681	1,522	District unspecified	3,095	931	Jaunpur ...	2,603	174
Guntur ...	1,235	173	Punjab ..	16,460	3,344	Partabgarh ...	1,428	229
Tinnavelly ...	3,678	766	Amritsar ...	2,009	379	Other Districts ...	3,471	658
Trichinopoly ...	1,433	396	Lahore ...	1,371	288	District unspecified	3,078	267
Other Districts ...	5,102	1,196	Other Districts	5,652	1,131			
District unspecified †	76,207	24,299	District unspecified	7,428	1,516			

SECTION C.—*District of enumeration in Burma of persons born in unspecified districts of Madras or Bengal.*

MADRAS.						BENGAL.		
District of Enumeration.	Males.	Females.	District of Enumeration.	Males.	Females.	District of Enumeration.	Males.	Females.
Total ..	76,207	24,299				Total ..	27,955	4,700
Akyab ..	1,399	31	Myaungmya ..	2,599	381	Akyab ..	1,989	279
Rangoon ..	12,111	6,498	Ma-ubin ..	1,796	259	Insein ..	2,127	446
Insein ..	4,692	1,706	Pyapön ..	7,030	1,927	Hanthawaddy ..	1,828	532
Hanthawaddy ..	14,371	4,479	Toungoo ..	1,621	325	Pegu ..	2,282	686
Tharrawaddy ..	1,028	297	Thatön ..	3,458	1,045	Bassein ..	1,402	115
Pegu ..	8,939	2,949	Amherst ..	3,688	915	Myaungmya ..	3,745	154
Prome ..	1,748	593	Mandalay ..	1,569	565	Pyapön ..	1,106	146
Bassein ..	1,970	341	Yamèthin ..	1,107	250	Thatön ..	2,450	431
Henzada ..	2,173	293				Mandalay ..	2,557	113

District, etc., of Birth-place.		DISTRICT OR OTHER AREA								
		THE WHOLE PROVINCE.			DIVISIONAL BURMA.			EASTERN STATES.		
		Persons.	Males.	Females.	Persons.	Males.	Females.	Persons.	Males.	Females.
1		2	3	4	5	6	7	8	9	10
	ALL BURMA	12,462,350	6,148,649	6,313,701	11,037,795	5,438,158	5,599,637	1,424,555	710,491	714,064
	Divisional Burma	11,030,563	5,434,945	5,595,618	11,013,677	5,424,620	5,589,057	16,886	10,325	6,561
	Arakan Division	864,250	431,698	432,552	864,066	431,692	432,474	184	106	78
1	Akyab	585,150	265,974	259,176	525,141	265,069	259,172	9	5	4
2	Hill District of Arakan	20,251	10,310	9,941	20,186	10,303	9,883	65	7	58
3	Kyaukpyu	205,306	99,900	105,406	205,233	99,834	105,399	73	66	7
4	Sandoway	113,543	55,514	58,029	113,506	55,486	58,020	37	28	9
	Pegu Division	1,898,420	940,816	957,605	1,897,412	940,182	957,230	1,008	688	375
5	Rangoon Town	145,055	73,065	71,990	144,407	72,662	71,745	648	403	245
6	Insein	234,310	116,957	117,353	234,276	116,931	117,345	34	26	8
7	Hanthawaddy	321,706	162,102	159,604	321,675	162,081	159,594	31	21	10
8	Tharrawaddy	462,106	225,330	236,776	462,026	225,281	236,745	80	49	31
9	Pegu	342,502	171,396	171,106	342,389	171,330	171,059	113	66	47
10	Prome	392,741	191,965	200,776	392,639	191,897	200,742	102	68	34
	Irrawaddy Division	1,858,884	920,717	938,147	1,858,242	920,284	937,958	622	438	189
11	Bassein	465,577	230,980	234,597	465,480	230,919	234,561	97	61	36
12	Henzada	569,406	280,001	289,405	569,332	279,903	289,369	74	38	36
13	Myaungmya	296,700	147,634	149,066	296,399	147,336	148,963	401	298	103
14	Ma-ubin	318,394	158,561	159,833	318,368	158,546	159,822	26	15	11
15	Pyawb	206,787	103,541	103,246	206,763	103,520	103,243	24	21	3
	Tenasserim Division	1,496,548	755,227	740,816	1,494,886	754,458	739,928	1,157	769	888
16	Toungoo	317,579	158,508	159,071	316,965	158,119	158,847	613	389	224
17	Salween	46,314	23,744	22,570	46,192	23,674	22,518	122	70	52
18	Thaton	456,006	230,963	225,133	456,016	230,925	225,111	60	38	29
19	Amherst	399,164	203,267	195,897	398,823	203,013	195,810	341	254	87
20	Tavoy	153,749	77,049	76,700	153,730	77,033	76,697	19	16	3
21	Mergui	122,641	61,896	60,945	122,639	61,694	60,945	2	2	...
	Magwe Division	1,498,868	731,076	762,282	1,498,186	730,978	762,212	173	108	70
22	Thayetmyo	279,586	137,587	141,999	279,555	137,573	141,982	31	14	17
23	Pakokku	486,515	236,331	250,184	486,450	236,284	250,166	65	47	18
24	Minbu	276,092	135,412	140,680	276,050	135,392	140,658	42	20	22
25	Magwe	411,051	211,874	219,177	411,016	211,852	219,164	35	22	13
26	Pakokku Hill Tracts	20,114	9,872	10,242	20,114	9,872	10,242
	Mandalay Division	788,496	386,798	397,697	774,168	380,447	393,716	9,322	5,851	3,981
27	Mandalay	345,839	169,995	175,844	339,976	166,748	173,228	5,863	3,247	2,616
28	Bhamo	97,708	47,455	50,253	96,911	47,105	49,806	797	350	447
29	Myitkyina	89,736	44,297	45,439	89,563	44,210	45,354	172	87	85
30	Katha	241,781	119,859	121,922	239,301	118,206	121,095	2,480	1,653	827
31	Putao	8,431	4,192	4,239	8,411	4,178	4,233	20	14	6
	Sagaing Division	1,397,944	667,539	730,405	1,396,222	666,264	729,958	1,722	1,276	447
32	Shwebo	405,471	192,807	212,664	404,353	192,019	212,334	1,118	788	330
33	Sagaing	344,817	164,983	179,834	344,037	164,860	179,777	180	123	57
34	Lower Chindwin	366,624	170,756	195,868	363,534	170,692	195,842	90	64	26
35	Upper Chindwin	167,232	83,087	84,145	166,976	82,843	84,133	256	244	12
36	Chin Hills	113,800	55,906	57,894	113,722	55,850	57,872	78	56	22
	Meiktila Division	1,289,174	601,282	687,892	1,286,486	599,627	686,859	2,688	1,656	1,022
37	Kyaukse	131,511	64,337	67,174	130,427	63,688	66,739	1,084	619	435
38	Meiktila	321,861	153,952	167,909	320,994	153,431	167,563	867	521	346
39	Yamethin	311,099	152,078	159,021	310,138	151,647	158,791	661	431	230
40	Myingyan	474,703	230,915	243,788	474,627	230,861	243,766	76	54	22
	Unadministered Territory *	1,516	798	722	1,516	798	722
	Eastern States	1,431,787	713,704	718,083	24,118	13,538	10,580	1,407,669	700,166	707,503
41	Northern Shan States	522,224	258,963	263,261	11,413	6,288	5,125	510,811	252,675	258,136
42	Southern Shan States	817,283	424,934	422,349	11,581	6,560	5,021	835,702	418,374	417,328
43	Karenni	62,280	29,807	32,473	1,124	690	434	116,156	29,117	32,039

* Reckoned as part of Divisional Burma in the second line of this table.

[illegible]

District, etc., of Birth-place.		DISTRICT IN								
		RANGOON TOWN.			INSEIN.			HANTHAWADDY.		
		Persons.	Males.	Females.	Persons.	Males.	Females.	Persons.	Males.	Females.
1		23	24	25	26	27	28	29	30	31
	ALL BURMA ...	155,086	78,977	76,109	266,390	134,909	131,481	315,116	159,984	155,132
	Divisional Burma ...	154,797	78,847	75,950	265,448	134,514	130,934	314,934	159,861	155,073
	<i>Arakan Division</i> ..	758	582	221	176	124	52	71	62	9
1	Akyab ...	512	347	165	82	67	15	40	35	5
2	Hill District of Arakan ...	65	53	12	24	11	13	5	5	...
3	Kyaukpyu ...	58	50	8	11	10	1	10	9	1
4	Sandoway ...	118	82	36	59	36	23	16	13	3
	<i>Pegu Division</i> ..	125,614	62,015	63,599	246,082	122,603	122,679	296,882	148,860	148,622
5	Rangoon Town ...	110,315	53,492	56,823	4,516	2,415	2,101	3,278	1,818	1,460
6	Insein ...	2,933	1,505	1,428	220,539	109,617	110,922	1,746	950	796
7	Hanthawaddy ...	5,490	2,995	2,495	3,166	1,775	1,391	289,069	143,995	145,074
8	Tharrawaddy ...	2,042	1,129	913	9,202	5,225	3,977	290	169	121
9	Pegu ...	2,561	1,629	932	3,189	1,614	1,575	2,012	1,116	896
10	Prome ...	2,273	1,265	1,008	5,470	2,857	2,613	487	312	175
	<i>Irrawaddy Division</i> ..	8,678	4,916	3,767	6,727	3,681	3,196	3,614	2,020	1,494
11	Bassein ...	1,672	876	796	455	279	176	309	161	148
12	Henzada ...	2,410	1,451	959	2,880	1,514	1,366	311	198	113
13	Myaungmya ...	690	393	297	82	51	31	151	93	58
14	Ma-ubin ...	2,287	1,283	1,004	2,915	1,471	1,444	1,456	835	621
15	Pyawbôn ...	1,614	913	701	395	216	179	1,287	733	554
	<i>Tenasserim Division</i> ..	8,941	4,629	4,812	1,469	942	627	1,061	636	426
16	Toungoo ...	1,240	690	550	373	214	159	170	81	89
17	Salween ...	5	4	1	6	1	5	4	3	1
18	Thatôn ...	693	413	280	191	119	72	204	124	80
19	Amherst ...	5,441	2,798	2,643	593	386	207	488	305	183
20	Tavoy ...	1,199	529	670	224	160	64	163	105	58
21	Mergui ...	363	195	168	82	62	20	32	17	15
	<i>Magwe Division</i> ..	2,047	1,381	866	4,361	2,472	1,889	3,268	2,020	1,248
22	Thayetmyo ...	576	338	238	816	447	369	152	89	63
23	Pakôkku ...	580	431	149	607	370	237	1,758	1,083	675
24	Minbu ...	399	241	158	754	470	284	1,020	614	406
25	Magwe ...	489	371	118	2,184	1,185	999	326	222	104
26	Pakôkku Hill Tracts ...	3	...	3	12	12	...
	<i>Mandalay Division</i> ..	5,228	2,977	2,240	1,649	960	689	1,216	768	468
27	Mandalay ...	5,023	2,862	2,159	1,562	915	647	1,174	729	445
28	Bhamo ...	95	54	41	11	5	6	15	12	3
29	Myitkyina ...	35	21	14	38	14	24	10	6	4
30	Katha ...	72	37	35	36	24	12	17	6	11
31	Putao ...	1	1	...	2	2
	<i>Sagaing Division</i> ..	1,924	1,381	598	2,909	1,797	1,172	5,718	3,858	1,855
32	Shwebo ...	510	403	107	1,530	920	610	2,483	1,703	780
33	Sagaing ...	531	337	194	869	533	336	1,212	833	399
34	Lower Chindwin ...	798	537	261	473	336	137	1,888	1,227	661
35	Upper Chindwin ...	69	47	22	93	8	85	110	95	15
36	Chin Hills ...	16	7	9	4	...	4
	<i>Meiktila Division</i> ..	1,619	1,086	558	2,015	1,185	830	3,209	2,168	1,066
37	Kyaukse ...	79	51	28	67	37	30	49	37	12
38	Meiktila ...	442	277	165	497	318	179	1,148	840	308
39	Yamethin ...	305	177	128	75	40	35	85	46	39
40	Myingyan ...	793	561	232	1,376	790	586	1,927	1,230	697
	<i>Unadministered Territory</i>
	Eastern States ...	289	130	159	942	395	547	182	103	79
41	Northern Shan States ...	159	84	75	506	291	215	81	40	41
42	Southern Shan States ...	128	44	84	436	104	332	100	63	37
43	Karenni ...	2	2	1	...	1

PART III.—*Birth-places in Burma*—continued.

WHICH ENUMERATED.

THARRAWADDY.			PEGU.			PROME.			BASSEIN.		
Persons.	Males.	Females.	Persons.	Males.	Females.	Persons.	Males.	Females.	Persons.	Males.	Females.
32	33	34	35	36	37	38	39	40	41	42	43
479,999	235,534	244,455	407,519	206,089	201,430	363,066	175,669	187,397	467,659	233,131	234,528
479,477	235,204	244,273	405,245	204,760	200,485	362,846	175,572	187,274	467,575	233,082	234,493
56	41	15	124	98	26	102	78	24	6,818	3,921	2,897
19	12	7	31	20	11	15	11	4	54	51	3
2	2	...	21	15	6	3	2	1	4	...	4
12	9	3	30	30	...	10	10	...	3,398	1,937	1,461
23	18	5	42	31	11	74	55	19	3,362	1,933	1,429
452,107	219,856	232,251	351,157	175,827	175,330	351,929	169,829	182,600	2,202	1,360	842
591	335	256	3,990	2,197	1,793	520	280	240	838	517	321
935	541	394	3,973	2,072	1,901	115	45	70	59	38	21
782	449	333	7,754	4,113	3,641	75	35	40	81	47	36
429,608	207,507	222,101	10,598	5,515	5,083	2,781	1,441	1,340	239	153	86
674	432	242	321,312	159,568	161,744	67	39	28	55	36	19
19,517	10,512	8,925	3,530	1,862	1,668	348,371	167,489	180,882	928	569	359
10,922	5,801	5,122	2,602	1,317	1,285	1,802	746	557	453,475	224,841	228,884
551	310	241	368	172	196	147	91	56	438,345	216,415	221,930
9,501	5,053	4,508	1,209	650	559	914	516	398	11,834	6,466	5,368
111	51	60	78	32	46	74	48	26	1,538	858	680
572	312	260	623	322	301	109	56	53	1,618	823	795
138	75	63	325	141	184	58	34	24	140	79	61
659	397	262	21,746	11,168	10,578	399	267	132	323	199	124
299	168	131	8,005	4,026	3,979	129	73	56	52	27	25
4	4	...	134	79	55	12	10	2	1	...	1
92	59	33	12,280	6,249	6,031	51	44	7	23	11	12
196	136	60	1,123	622	441	161	106	55	148	81	67
55	24	31	127	67	60	41	30	11	87	75	12
19	6	4	77	65	12	5	4	1	12	5	7
16,727	8,094	4,633	4,052	2,430	1,622	7,672	4,285	3,437	1,781	1,108	678
3,306	1,898	1,408	610	328	282	6,099	3,395	2,704	179	117	62
1,074	606	468	1,055	605	450	171	118	53	1,059	642	417
558	262	296	551	434	117	132	78	54	331	205	126
5,789	3,328	2,461	1,836	1,063	773	1,270	644	626	210	139	71
...	2	...	2
1,260	716	544	1,867	1,054	813	792	476	317	752	484	268
1,207	695	512	1,778	988	790	748	448	300	708	452	256
7	3	4	16	14	2	12	7	5	4	1	3
15	6	9	21	16	5	6	4	2	6	3	3
16	12	4	52	36	16	26	16	10	34	28	6
5	...	5
2,416	1,482	953	5,685	3,298	2,272	392	254	138	1,414	855	559
996	593	403	2,289	1,377	912	185	136	49	483	306	177
426	264	162	1,069	616	453	87	49	38	511	308	203
911	562	349	2,182	1,282	900	104	65	39	317	201	116
81	43	38	25	18	7	16	4	12	102	40	62
2	1	1	1	...	1
1,322	828	490	18,121	10,075	8,056	258	188	69	810	519	291
48	23	25	186	112	74	15	12	3	24	14	10
184	136	48	11,706	6,524	5,182	52	39	13	48	34	14
84	60	24	2,749	1,472	1,277	14	8	6	11	5	6
1,016	617	399	3,490	1,967	1,523	177	130	47	727	466	261
...
512	330	182	2,274	1,329	945	220	97	123	84	49	35
337	211	126	1,083	619	464	150	75	75	60	31	29
175	119	56	1,176	695	481	70	22	48	24	18	6
...	15	15

District, etc., of Birth-place.		DISTRICT IN								
		HENZADA.			MYAUNGMYA.			MA-UBIN.		
		Persons.	Males.	Females.	Persons.	Males.	Females.	Persons.	Males.	Females.
1		44	45	46	47	48	49	50	51	52
	ALL BURMA ...	540,995	264,698	276,297	349,810	177,544	172,266	318,681	158,057	160,624
	Divisional Burma ...	540,971	264,679	276,292	349,723	177,487	172,236	318,613	158,013	160,600
	<i>Arakan Division</i> ...	88	50	38	762	599	163	89	82	7
1	Akyab ...	9	7	2	56	45	11	10	9	1
2	Hill District of Arakan ...	3	3	...	7	7	...	7	5	2
3	Kyaukpyu ...	14	5	9	361	266	95	10	8	2
4	Sandoway ...	62	35	27	338	281	57	12	10	2
	<i>Pegu Division</i> ...	5,501	2,981	2,520	5,697	3,850	2,847	5,519	3,021	2,498
5	Rangoon Town ...	709	447	262	2,345	1,368	977	1,395	812	583
6	Insein ...	448	197	251	160	91	69	879	511	368
7	Hanthawaddy ...	151	87	64	534	237	297	1,611	876	735
8	Tharrawaddy ...	2,245	1,204	1,041	558	325	233	274	191	83
9	Pegu ...	110	83	57	526	300	226	185	109	76
10	Prome ...	1,808	963	845	1,574	979	595	1,175	522	653
	<i>Irrawaddy Division</i> ...	528,290	254,872	268,418	822,816	161,588	161,277	298,051	147,098	160,958
11	Bassein ...	2,545	1,303	1,242	14,230	7,558	6,672	3,061	1,395	1,666
12	Henzada ...	518,560	252,463	266,097	7,275	3,964	3,311	6,833	3,456	3,377
13	Myaungmya ...	172	77	95	287,346	142,455	144,891	1,150	725	425
14	Ma-ubin ...	1,893	984	909	10,979	5,978	5,001	284,958	140,120	144,538
15	Pyapön ...	120	45	75	2,985	1,583	1,402	2,049	1,097	952
	<i>Tenasserim Division</i> ...	824	209	116	416	245	170	418	201	217
16	Toungoo ...	43	21	22	162	81	81	103	65	38
17	Salween ...	18	18	...	7	5	2	4	4	...
18	Thatön ...	36	16	20	67	47	20	40	27	13
19	Amherst ...	130	86	44	140	86	54	101	65	36
20	Tavoy ...	11	9	2	26	19	7	51	34	17
21	Mergui ...	86	59	27	13	7	6	119	6	113
	<i>Magwe Division</i> ...	5,654	3,046	2,609	12,895	6,998	5,402	5,618	3,155	2,458
22	Thayetmyo ...	2,593	1,322	1,271	2,701	1,474	1,227	920	504	416
23	Pakökkü ...	2,184	1,256	928	2,997	1,820	1,177	2,131	1,263	868
24	Minbu ...	590	319	271	3,170	1,736	1,434	1,897	999	898
25	Magwe ...	287	148	139	3,527	1,963	1,564	665	389	276
26	Pakökkü Hill Tracts
	<i>Mandalay Division</i> ...	1,284	747	537	1,891	846	546	1,849	771	1,078
27	Mandalay ...	1,209	732	477	1,344	805	539	1,821	753	1,068
28	Bhamo ...	34	9	25	16	14	2	15	12	3
29	Myitkyina ...	11	...	11	7	6	1	4	...	4
30	Katha ...	10	6	4	24	20	4	9	6	3
31	Putao
	<i>Sagaing Division</i> ...	3,402	1,980	1,422	3,661	2,388	1,248	4,842	2,457	2,385
32	Shwebo ...	797	474	323	1,076	723	353	1,504	625	879
33	Sagaing ...	1,179	677	502	973	601	372	2,382	1,240	1,042
34	Lower Chindwin ...	1,163	815	348	1,466	967	499	1,044	583	461
35	Upper Chindwin ...	258	13	245	64	40	24	11	8	3
36	Chin Hills ...	5	1	4	2	2	...	1	1	...
	<i>Meiktila Division</i> ...	1,442	795	648	2,667	1,584	1,088	2,262	1,288	999
37	Kyaukse ...	35	25	10	80	47	33	53	27	26
38	Meiktila ...	121	64	57	68	56	12	94	80	14
39	Yamethin ...	29	20	9	16	15	1	17	15	2
40	Myingyan ...	1,263	686	577	2,503	1,466	1,037	2,118	1,161	957
	<i>Unadministered Territory</i>
	Eastern States ...	24	19	5	87	57	30	68	44	24
41	Northern Shan States ...	16	11	5	27	20	7	32	17	15
42	Southern Shan States ...	6	6	...	58	35	23	33	24	9
43	Karenni ...	2	2	...	2	2	...	3	3	...

PART III.—*Birth-places in Burma*—continued.

WHICH ENUMERATED.

PYAPON.			TOUNGOO.			SALWEEN.			THATON.		
Persons.	Males.	Females.	Persons.	Males.	Females.	Persons.	Males.	Females.	Persons.	Males.	Females.
53	54	55	56	57	58	59	60	61	62	63	64
266,227	137,627	128,600	361,764	181,622	180,142	48,592	25,253	23,339	450,431	228,550	221,881
266,135	137,567	128,568	355,459	178,184	177,275	47,408	24,448	22,960	448,705	227,449	221,256
62	44	18	64	39	25	6	6	...	48	38	12
18	11	7	35	22	13	4	4	...	13	10	3
11	11	...	10	9	1	9	8	1
24	16	8	10	4	6	6	3	3
9	6	3	9	4	5	2	2	...	10	15	5
21,038	11,885	9,153	12,047	6,401	5,646	95	68	32	3,983	2,299	1,684
5,731	3,181	2,550	1,719	863	856	20	12	8	787	478	309
1,260	670	590	324	181	143	12	11	1	105	58	47
10,304	5,824	4,480	627	322	305	18	8	10	605	423	182
824	457	367	1,354	745	609	6	6	...	188	119	69
1,423	805	618	6,144	3,290	2,854	36	23	13	2,064	1,074	990
1,496	948	548	1,879	1,000	879	3	3	...	234	147	87
214,760	107,842	106,918	992	534	458	79	58	28	656	389	287
1,354	776	578	219	129	90	21	18	3	82	58	24
4,109	2,137	1,972	341	177	164	27	17	10	309	189	120
3,923	2,017	1,906	50	32	18	14	13	1	38	18	20
9,059	5,046	4,013	258	132	126	14	5	9	168	69	99
196,315	97,866	98,449	124	64	60	3	3	...	59	35	24
1,081	580	551	804,891	151,050	153,841	47,098	24,214	22,884	441,902	223,254	218,648
186	138	48	300,463	148,871	151,592	246	162	84	654	359	295
42	35	7	187	117	70	45,627	23,297	22,330	73	48	25
336	101	235	2,813	1,558	1,255	1,021	632	389	432,349	218,006	214,343
350	199	151	800	436	364	195	118	77	8,545	4,626	3,919
111	46	65	101	56	45	4	3	1	233	181	52
56	11	45	27	12	15	5	2	3	48	34	14
14,916	8,260	6,656	3,927	2,192	1,735	7	7	...	520	359	161
2,766	1,519	1,247	2,439	1,333	1,106	21	14	7
3,417	2,012	1,405	256	164	92	3	3	...	279	261	18
5,833	3,113	2,720	126	65	61	3	3	...	20	16	4
2,896	1,612	1,284	1,105	629	476	1	1	...	119	29	90
4	4	...	1	1	81	39	42
1,952	1,202	750	1,412	797	615	22	28	6	540	345	195
1,845	1,126	719	1,325	746	579	30	25	5	454	295	159
33	20	13	15	9	6	29	28	1
24	13	11	16	7	9	1	1	...	10	2	8
48	41	7	56	35	21	1	...	1	29	20	9
2	2	18	...	18
7,822	4,998	2,829	4,872	2,849	2,028	67	58	11	478	360	118
2,286	1,514	772	3,338	1,755	1,583	38	28	10	223	166	57
3,697	2,169	1,528	521	291	230	1	1	...	98	76	22
1,598	1,080	518	381	203	178	17	17	...	109	86	23
241	230	11	131	100	31	10	10	...	32	27	5
...	1	...	1	1	...	1	11	5	6
4,504	2,811	1,693	28,254	14,822	13,432	24	20	4	588	427	159
101	76	25	235	128	107	29	19	10
819	594	225	10,064	5,291	4,773	10	9	1	285	218	67
61	42	19	15,346	7,980	7,366	7	6	1	122	77	45
3,523	2,099	1,424	2,609	1,423	1,186	7	5	2	147	113	34
...
92	60	32	6,305	3,438	2,867	1,184	805	379	1,726	1,101	625
24	13	11	2,028	1,118	910	321	217	104	552	319	233
47	35	12	3,604	1,937	1,667	680	481	199	1,167	776	391
21	12	9	673	383	290	183	107	76	7	6	1

District, etc., of Birth-place.		DISTRICT IN								
		AMHERST.			TAVOY.			MERGUI.		
		Persons.	Males.	Females.	Persons.	Males.	Females.	Persons.	Males.	Females.
1		65	66	67	68	69	70	71	72	73
	ALL BURMA ...	388,642	198,180	190,462	150,174	74,904	75,270	123,980	62,796	61,184
	Divisional Burma ...	387,826	197,598	190,228	150,136	74,874	75,262	123,874	62,698	61,176
	<i>Arakan Division</i> ...	57	35	22	49	32	17	17	14	8
1	Akyab ...	45	32	13	27	17	10	8	5	3
2	Hill District of Arakan ...	6	...	6	11	6	5
3	Kyaukpyu	1	1	...	6	6	...
4	Sandoway ...	6	3	3	10	8	2	3	3	...
	<i>Pegu Division</i> ...	1,531	980	601	518	331	187	322	233	89
5	Rangoon Town ...	705	384	321	362	222	140	219	150	69
6	Insein ...	52	37	15	18	14	4	16	11	5
7	Hanthawaddy ...	266	162	104	4	4	...	13	8	5
8	Tharrawaddy ...	76	46	30	33	15	18	25	22	3
9	Pegu ...	225	156	69	39	25	14	21	20	1
10	Prome ...	207	145	62	62	51	11	28	22	6
	<i>Irrawaddy Division</i> ...	391	254	187	91	68	23	184	129	56
11	Bassein ...	193	110	83	35	28	7	69	48	21
12	Henzada ...	103	78	25	32	23	9	43	32	11
13	Myaungmya ...	25	18	7	3	3	...	37	24	13
14	Ma-ubin ...	42	28	14	4	1	3	32	22	10
15	Pyapön ...	28	20	8	17	13	4	3	3	...
	<i>Tenasserim Division</i> ...	884,477	195,386	189,111	149,212	74,257	74,955	123,036	62,059	60,977
16	Toungoo ...	175	95	80	49	41	8	58	39	19
17	Salween ...	29	23	6	1	1	...	2	2	...
18	Thatön ...	5,228	3,078	2,150	53	40	13	33	22	16
19	Amherst ...	377,478	191,093	186,385	933	588	345	338	239	99
20	Tavoy ...	1,301	896	405	147,731	73,318	74,413	1,874	1,190	684
21	Mergui ...	266	181	85	445	269	176	120,726	60,567	60,159
	<i>Magwe Division</i> ...	253	196	57	48	31	12	168	157	6
22	Thayetmyo ...	39	23	16	12	9	3	14	12	2
23	Pakökku ...	151	121	30	10	9	1	15	12	3
24	Minbu ...	36	31	5	15	7	8	10	9	1
25	Magwe ...	26	21	5	6	6	...	124	124	...
26	Pakökku Hill Tracts ...	1	...	1
	<i>Mandalay Division</i> ...	569	411	158	116	87	29	80	50	30
27	Mandalay ...	511	384	127	104	79	25	79	49	30
28	Bhamo ...	17	6	11	5	3	2
29	Myitkyina ...	7	2	5	5	4	1	1	1	...
30	Katha ...	34	19	15	2	1	1
31	Putao
	<i>Sagaing Division</i> ...	300	236	64	68	42	21	35	26	9
32	Shwebo ...	74	56	18	12	11	1	10	9	1
33	Sagaing ...	86	63	23	17	13	4	23	15	8
34	Lower Chindwin ...	106	88	18	33	17	16	2	2	...
35	Upper Chindwin ...	34	29	5	1	1
36	Chin Hills
	<i>Meiktila Division</i> ...	248	170	78	44	26	18	37	30	7
37	Kyaukse ...	20	19	1	6	2	4	9	8	1
38	Meiktila ...	74	56	18	8	6	2	17	14	3
39	Yamethin ...	41	21	20	21	9	12	5	3	2
40	Myingyan ...	113	74	39	9	9	...	6	5	1
	<i>Unadministered Territory</i>
	<i>Eastern States</i> ...	816	582	234	38	30	8	106	98	8
41	Northern Shan States ...	187	113	74	13	8	5
42	Southern Shan States ...	430	319	111	25	22	3	105	97	8
43	Karenni ...	199	150	49	1	1	...

District, etc., of Birth-place.		DISTRICT IN								
		PAKOKKU HILL TRACTS.			MANDALAY, including City.			MANDALAY CITY.		
		Persons.	Males.	Females.	Persons.	Males.	Females.	Persons.	Males.	Females.
1		86	87	88	89	90	91	92	93	94
	ALL BURMA ...	19,898	9,714	10,184	329,509	160,710	168,799	134,792	65,849	68,943
	Divisional Burma ...	19,898	9,714	10,184	328,695	160,168	168,527	134,495	65,642	68,853
	<i>Arakan Division</i>	167	111	46	116	85	31
1	Akyab	76	54	22	49	38	11
2	Hill District of Arakan	16	14	2	16	14	2
3	Kyaukpyu	12	11	1	7	6	1
4	Sandoway	53	32	21	44	27	17
	<i>Pegu Division</i> ..	3	1	2	3,621	2,126	1,495	2,298	1,441	852
5	Rangoon Town	3,342	1,203	1,039	1,407	794	613
6	Insein	238	136	102	61	34	27
7	Hanthawaddy ...	3	1	2	103	56	47	61	39	22
8	Tharrawaddy	277	198	79	210	160	50
9	Pegu	335	241	94	250	200	50
10	Prome	426	292	134	304	214	90
	<i>Irrawaddy Division</i>	1,055	715	340	894	684	260
11	Bassein	357	234	123	305	210	95
12	Henzada	408	297	111	337	264	73
13	Myaungmya	49	36	13	30	15	15
14	Ma-ubin	182	106	76	169	97	72
15	Pyapön	59	52	7	53	48	5
	<i>Tenasserim Division</i> ..	1	...	1	1,482	930	552	1,068	700	368
16	Toungoo	553	323	230	399	250	149
17	Salween	4	...	4
18	Thatön	128	109	19	101	91	10
19	Amherst ...	1	...	1	607	342	265	440	250	190
20	Tavoy	148	125	23	96	83	13
21	Mergui	42	31	11	32	26	6
	<i>Magwe Division</i> ..	19,870	9,700	10,176	1,603	1,238	365	1,052	843	209
22	Thayetmyo	376	248	128	281	202	79
23	Pakökkü ...	109	62	47	462	346	116	295	236	39
24	Minbu ...	46	36	10	192	124	68	145	93	52
25	Magwe ...	1	1	...	361	308	53	328	289	39
26	Pakökkü Hill Tracts	19,720	9,601	10,119	212	212	...	3	3	...
	<i>Mandalay Division</i> ..	14	10	4	303,162	146,965	157,197	118,278	56,257	62,021
27	Mandalay ...	5	3	2	301,870	144,968	156,902	117,812	55,931	61,881
28	Bhamo ...	1	1	...	689	546	143	122	62	60
29	Myitkyina	2	215	164	51	108	83	25
30	Katha ...	6	6	...	342	242	100	190	136	54
31	Putao	46	45	1	46	45	1
	<i>Sagaing Division</i> ..	2	2	...	13,176	8,270	6,906	8,026	8,798	4,227
32	Shwebo	4,738	2,444	2,294	2,193	1,235	958
33	Sagaing	5,785	2,414	3,371	3,506	1,362	2,144
34	Lower Chindwin	2,457	1,241	1,216	2,209	1,093	1,116
35	Upper Chindwin	49	30	19	25	19	6
36	Chin Hills	147	141	6	92	89	3
	<i>Meiktila Division</i> ...	2	1	1	4,439	2,813	1,626	2,769	1,884	886
37	Kyaukse	1,930	1,094	836	808	507	301
38	Meiktila	688	361	327	447	223	224
39	Yamethin ...	1	1	...	950	759	191	804	665	139
40	Myingyan ...	1	...	1	871	599	272	710	489	221
	<i>Unadministered Territory*</i>
	<i>Eastern States</i>	814	542	272	297	207	90
41	Northern Shan States	561	342	219	192	147	45
42	Southern Shan States	253	200	53	105	60	45
43	Karenni

* Reckoned as part of Divisional Burma in the second line of this table.

PART III.—*Birth-places in Burma*—continued.

WHICH ENUMERATED.

BHAMO.			MYITKYINA.			KATHA.			PUTAO.			SHWEDO.		
Persons.	Males.	Females.	Persons.	Males.	Females.	Persons.	Males.	Females.	Persons.	Males.	Females.	Persons.	Males.	Females.
95	96	97	98	99	100	101	102	103	104	105	106	107	108	109
98,629	48,079	50,550	106,008	54,141	51,867	246,249	122,532	123,717	6,638	3,230	3,408	387,635	181,668	205,967
97,131	47,506	49,625	104,942	53,412	51,530	243,153	120,787	122,366	6,614	3,220	3,394	387,595	181,638	205,957
10	6	4	22	16	6	47	26	21	4	4	...
3	...	3	5	5	...	15	8	7	3	3	...
2	1	1	3	3	...	3	1	2
1	1	...	2	1	1	9	4	5
4	4	...	12	7	5	20	13	7	1	1	...
219	176	43	152	91	61	604	403	201	8	8	...	730	402	828
124	100	24	73	37	36	292	190	102	2	2	...	293	163	130
10	8	2	2	1	1	19	10	9	84	45	39
9	6	3	4	1	3	20	18	2	53	31	22
39	38	1	22	15	7	97	68	29	1	1	...	101	53	48
26	17	9	26	21	5	101	68	33	143	84	59
11	7	4	25	16	9	75	49	26	56	26	30
135	101	34	80	38	42	146	94	52	7	8	4	426	198	238
29	17	12	27	15	12	50	33	17	1	1	...	68	46	22
43	38	5	39	18	21	54	36	18	5	2	3	94	55	39
41	28	13	2	...	2	6	3	3	125	23	102
12	8	4	9	4	5	27	19	8	1	...	1	96	46	50
10	10	...	3	1	2	9	3	6	43	23	20
248	209	34	139	91	48	549	439	101	...	1	...	327	204	128
181	160	21	75	48	27	364	304	60	200	133	67
1	...	1
11	7	4	9	7	2	46	42	4	1	1	...	31	13	18
26	21	5	49	33	16	84	56	28	83	48	35
21	19	2	4	3	1	40	33	7	13	10	3
3	2	1	2	...	2	6	4	2
166	151	15	1,096	778	318	253	179	74	4	4	...	329	176	164
24	16	8	78	54	24	31	20	11	64	22	42
130	126	4	951	675	276	160	118	42	2	2	...	186	115	71
7	6	1	35	26	9	50	34	16	60	28	32
5	3	2	31	22	9	11	6	5	2	2	...	19	10	9
...	1	1	...	1	1
95,819	48,455	49,864	99,038	49,660	49,378	233,774	115,049	118,725	6,486	3,122	3,364	2,567	1,420	1,147
730	449	281	702	431	271	3,936	2,538	1,398	13	7	6	1,920	1,028	892
93,173	44,834	48,339	1,508	940	568	1,005	458	547	12	9	3	85	59	26
212	79	133	87,602	43,114	44,488	771	419	352	135	74	61	89	50	39
1,697	1,087	610	9,110	5,061	4,049	226,173	110,651	115,522	24	15	9	473	283	190
7	6	1	116	114	2	1,889	983	906	6,302	3,017	3,285
426	318	107	2,940	1,981	959	7,467	4,388	3,079	4	4	...	382,582	178,890	203,642
302	237	65	619	464	155	6,357	3,580	2,777	1	1	...	372,231	173,253	198,978
89	64	25	122	84	38	431	286	145	5,888	3,212	2,676
16	7	9	293	247	46	378	311	67	1	1	...	4,372	2,390	1,976
16	9	7	1,895	1,178	717	56	25	31	1	1	...	31	24	7
2	1	1	11	8	3	245	186	59	1	1	...	10	5	5
114	90	24	105	57	48	822	209	113	4	2	2	680	350	380
15	12	3	37	21	16	42	27	15	1	...	1	67	31	36
15	9	6	16	13	3	63	37	26	146	87	59
53	44	9	38	15	23	151	102	49	2	2	...	135	38	97
31	25	6	14	8	6	66	43	23	1	...	1	332	194	138
...	1,870	700	670	105	81	24
1,498	573	925	1,066	729	337	3,096	1,745	1,351	24	10	14	40	30	10
1,450	558	892	748	577	171	2,421	1,341	1,080	12	10	2	22	18	4
48	15	33	317	151	166	674	403	271	12	...	12	15	9	6
...	1	1	...	1	1	3	3	...

District, etc., of Birth-place.		DISTRICT IN								
		SAGAING.			LOWER CHINDWIN.			UPPER CHINDWIN.		
		Persons.	Males.	Females.	Persons.	Males.	Females.	Persons.	Males.	Females.
1		110	111	112	113	114	115	116	117	118
	ALL BURMA	324,840	153,347	171,493	340,925	155,018	185,907	174,600	87,244	87,356
	Divisional Burma	324,786	153,332	171,464	340,893	155,000	185,893	174,577	87,244	87,353
	Arakan Division	88	22	11	14	9	5	19	18	1
1	Akyab	5	5	...	1	...	1	9	9	...
2	Hill District of Arakan	6	3	3
3	Kyaukpyu	3	2	1	4	4	...	3	2	...
4	Sandoway	19	12	7	9	5	4	7	7	...
	Pegu Division	787	400	387	361	235	128	189	91	48
5	Rangoon Town	365	186	179	202	132	70	56	36	20
6	Insein	45	21	24	20	14	6	3	2	1
7	Hanthawaddy	52	30	22	26	15	11	13	8	5
8	Tharrawaddy	78	42	36	35	24	11	15	9	6
9	Pegu	130	58	72	46	24	23	27	15	12
10	Prome	117	63	54	32	26	6	25	21	4
	Irrawaddy Division	995	464	531	158	107	51	64	50	14
11	Bassein	123	65	58	52	34	18	21	18	3
12	Henzada	370	183	187	52	35	17	27	19	8
13	Myaungmya	53	23	30	9	5	4	2	2	...
14	Ma-ubin	256	114	142	22	15	7	9	6	3
15	Pyapön	193	79	114	23	18	5	5	5	...
	Tenasserim Division	240	116	125	91	50	41	111	74	37
16	Toungoo	130	60	70	47	29	18	69	48	21
17	Salween	2	1	1
18	Thatön	17	9	8	17	4	13	1	1	...
19	Amherst	79	34	38	26	17	9	27	19	8
20	Tavoy	10	5	5	7	4	3
21	Mergui	11	7	4	1	...	1	5	1	4
	Magwe Division	1,295	700	595	586	317	219	2,198	1,323	870
22	Thayetmyo	52	21	31	42	25	17	75	52	23
23	Pakòkku	1,101	592	509	464	272	192	1,834	1,107	727
24	Minbu	44	35	9	16	9	7	225	129	96
25	Magwe	97	52	45	14	11	3	44	35	9
26	Pakòkku Hill Tracts	1	...	1	15	...	15
	Mandalay Division	2,516	1,170	1,345	435	242	193	1,092	618	474
27	Mandalay	2,419	1,127	1,292	384	215	169	181	107	74
28	Bhamo	17	6	11	10	7	3	5	5	...
29	Myitkyina	20	12	8	18	9	9	97	49	48
30	Katha	59	25	34	21	11	10	809	457	352
31	Putao	2	...	2
	Sagaing Division	315,129	148,732	166,397	339,094	153,954	185,140	170,887	85,004	85,883
32	Shwebo	963	431	532	61	38	23	403	244	159
33	Sagaing	312,750	147,513	165,237	975	489	486	142	123	19
34	Lower Chindwin	1,379	760	619	338,234	153,409	184,625	4,915	2,907	2,008
35	Upper Chindwin	37	28	9	21	16	5	163,325	80,613	82,712
36	Chin Hills	3	2	1	2,102	1,117	985
	Meiktila Division	3,792	1,719	2,073	204	88	118	72	46	28
37	Kyaukse	582	221	361	5	3	2
38	Meiktila	542	309	233	23	15	8	20	8	12
39	Yamèthin	59	34	25	80	32	48	11	11	...
40	Myingyan	2,609	1,155	1,454	96	36	60	41	27	14
	Unadministered Territory
	Eastern States	54	25	29	32	18	14	23	20	3
41	Northern Shan States	24	14	10	16	14	2	9	8	1
42	Southern Shan States	30	11	19	16	4	12	14	12	2
43	Karenni

WHICH ENUMERATED.

CHIN HILLS.			KYAURSE.			MEIKTILA.			YAMETHIN.			MYINGYAN.		
Persons.	Males.	Females.	Persons.	Males.	Females.	Persons.	Males.	Females.	Persons.	Males.	Females.	Persons.	Males.	Females.
119	120	121	122	123	124	125	126	127	128	129	130	131	132	133
109,002	53,265	55,737	141,348	69,317	72,031	285,942	134,277	151,665	314,749	153,933	160,816	439,589	211,223	228,366
108,998	53,265	55,733	140,874	69,064	71,810	285,210	133,923	151,287	313,701	153,576	160,125	439,440	211,079	228,361
...	8	8	...	50	35	15	53	34	19	38	29	9
...	4	4	...	12	10	2	33	23	10	1	...	1
...	1	1	...	4	1	3	12	7	5	1	...	1
...	1	1	...	6	5	1	5	1	4	19	17	2
...	2	2	...	28	19	9	3	3	...	17	12	5
11	7	4	429	208	221	747	459	288	1,652	886	766	471	347	124
4	3	1	195	104	91	358	219	139	705	385	320	193	135	58
1	...	1	19	7	12	41	36	5	58	19	39	22	18	4
...	6	3	3	47	32	15	33	23	10	44	32	12
1	1	...	74	34	40	65	35	30	158	85	73	63	55	8
...	80	34	46	154	79	75	324	193	131	58	43	15
5	3	2	55	26	29	82	58	24	374	181	193	91	64	27
11	7	4	164	87	77	366	297	69	383	199	184	409	317	92
11	7	4	48	21	27	136	125	11	64	34	30	126	108	18
...	43	26	17	82	55	27	147	75	72	108	89	19
...	12	7	5	56	54	2	18	14	4	27	26	1
...	21	15	6	53	39	14	59	37	22	82	46	36
...	40	18	22	39	24	15	45	39	6	66	48	18
16	4	12	184	98	86	518	351	167	2,418	1,498	920	265	201	64
8	4	4	108	59	49	348	225	123	2,098	1,318	780	86	46	40
...	2	2	...	2	2	...	21	17	4
...	23	12	11	43	38	5	58	33	25	25	25	...
8	...	8	35	16	19	96	73	23	184	105	79	55	35	20
...	12	7	5	14	7	7	24	15	9	8	6	2
...	4	2	2	15	6	9	33	10	23	91	89	2
18	16	8	133	81	52	277	175	102	8,741	4,770	8,971	1,484	1,056	428
1	1	...	25	16	9	53	34	19	1,554	807	747	34	21	13
15	14	1	18	18	...	81	49	32	101	68	33	1,043	765	277
...	23	15	8	61	39	31	32	15	17	129	121	8
...	47	32	15	78	61	17	7,054	3,880	3,174	279	149	130
2	...	2	20	...	20	4	1	3
5	4	1	2,685	1,452	1,233	885	497	388	1,309	704	605	480	278	202
5	4	1	2,572	1,371	1,201	845	482	363	1,209	645	564	447	247	200
...	8	...	8	20	7	13	23	16	7	7	6	1
...	78	74	4	3	...	3	25	11	14	26	25	1
...	27	7	20	17	8	9	41	27	14
...	11	5	6
108,934	53,225	55,709	3,551	1,870	1,681	519	356	163	505	314	191	580	291	289
...	239	142	97	181	113	68	195	128	67	68	27	41
4	2	2	3,203	1,662	1,541	184	115	69	134	75	59	403	175	228
12	7	5	95	63	32	145	119	26	142	97	45	96	80	16
14	7	7	13	3	10	9	9	...	12	6	6	8	4	4
108,904	53,209	55,695	1	...	1	22	8	14	5	5	...
8	8	...	133,720	65,260	68,460	281,848	131,753	150,095	298,690	145,171	153,519	435,713	208,560	227,153
...	125,678	61,133	64,545	425	205	220	521	255	266	37	17	20
...	5,198	2,673	2,525	79,126	130,281	148,845	8,203	4,302	3,901	881	529	352
2	2	...	257	145	112	1,037	601	436	288,234	139,638	148,596	111	73	38
1	1	...	2,587	1,309	1,278	1,260	666	594	1,732	976	756	434,634	207,941	226,743
...
4	...	4	474	253	221	732	354	378	1,048	357	691	149	144	5
1	...	1	147	64	83	176	49	127	161	44	117	22	19	3
3	...	3	27	189	138	556	305	251	879	313	566	127	125	2
...	8	...	8	43

District, etc., of Birth-place.	AREA IN WHICH ENUMERATED.								
	NORTHERN SHAN STATES.			SOUTHERN SHAN STATES.			KARENNI.		
	Persons.	Males.	Females.	Persons.	Males.	Females.	Persons.	Males.	Females.
I	134	135	136	137	138	139	140	141	142
ALL BURMA ...	525,417	261,588	263,829	837,093	419,115	417,978	62,045	29,788	32,257
Divisional Burma ...	12,356	7,345	5,011	3,449	2,204	1,245	1,081	776	305
Arakan Division ...	162	89	78	20	16	5	2	2	...
1 Akyab ...	4	...	4	5	5
2 Hill District of Arakan ...	61	3	58	3	3	...	1	1	...
3 Kyaukpyu ...	71	64	7	1	1	...	1	1	...
4 Sandoway ...	26	22	4	11	6	5
Pegu Division ...	650	394	256	323	213	110	85	26	9
5 Rangoon Town ...	440	267	173	192	125	67	16	11	5
6 Insein ...	26	20	6	8	6	2
7 Hanthawaddy ...	21	12	9	5	5	...	5	4	1
8 Tharrawaddy ...	45	25	19	33	22	11	2	1	1
9 Pegu ...	64	35	29	44	26	18	5	5	...
10 Prome ...	54	34	20	41	29	12	7	5	2
Irrawaddy Division ...	120	80	40	131	64	67	371	289	82
11 Bassein ...	55	38	17	40	31	19	2	2	...
12 Henzada ...	22	14	8	49	21	28	3	3	...
13 Myaungmya ...	15	6	9	26	14	12	360	278	82
14 Ma-ubin ...	8	4	4	12	5	7	6	6	...
15 Pyapön ...	20	18	2	4	3	1
Tenasserim Division ...	803	207	96	358	235	123	496	327	169
16 Toungoo ...	170	116	54	201	116	75	242	147	95
17 Salween	122	70	59
18 Thatön ...	15	10	5	38	22	16	7	6	1
19 Amherst ...	108	72	36	108	78	30	125	104	31
20 Tavoy ...	8	7	1	11	9	2
21 Mergui ...	2	2
Magwe Division ...	89	56	33	89	39	30	15	8	7
22 Thayetmyo ...	16	8	8	15	6	9
23 Pakōkkū ...	43	36	7	16	8	8	6	3	3
24 Minbu ...	17	4	13	18	12	6	7	4	3
25 Magwe ...	13	8	5	20	13	7	2	1	1
26 Pakōkkū Hill Tracts
Mandalay Division ...	8,619	4,869	3,750	642	431	211	71	51	20
27 Mandalay ...	5,275	2,841	2,434	527	360	167	61	46	15
28 Bhamo ...	776	338	438	15	9	6	6	3	3
29 Myitkyina ...	131	61	70	40	25	15	1	1	...
30 Katha ...	2,417	1,615	802	60	37	23	3	1	2
31 Putao ...	20	14	6
Sagaing Division ...	1,587	1,134	403	170	129	41	15	12	8
32 Shwebo ...	1,045	733	312	65	48	17	8	7	1
33 Sagaing ...	149	101	48	29	20	9	2	2	...
34 Lower Chindwin ...	43	26	17	42	35	7	5	3	2
35 Upper Chindwin ...	247	236	11	9	8	1
36 Chin Hills ...	53	38	15	25	18	7
Meiktila Division ...	876	516	360	1,738	1,078	660	78	61	16
37 Kyaukse ...	600	345	255	480	300	180	4	4	...
38 Meiktila ...	70	53	17	768	446	322	29	22	7
39 Yamethin ...	167	89	78	456	312	144	38	30	8
40 Myingyan ...	39	29	10	32	20	12	5	5	...
Unadministered Territory
Eastern States ...	513,061	254,243	258,818	833,844	416,911	416,733	60,964	29,012	31,952
41 Northern Shan States ...	507,271	250,664	256,607	3,464	1,950	1,514	76	61	15
42 Southern Shan States ...	5,790	3,579	2,211	829,868	414,757	415,111	44	38	6
43 Karenni	312	204	108	60,844	28,913	31,931

IMPERIAL TABLE XI-B.

Birth-places of Indians of Selected Races.

NOTE 1.—Part I of this table shows by provinces the birth-places of (i) all Hindus and Animists and (ii) all Mahomedans of the six Indian races most numerous represented in Burma who were enumerated in the following thirteen districts: Akyab, Rangoon, Insein, Hanthawaddy, Pegu, Bassein, Myaungmy, Pyapôn, Teungoo, Thatôn, Amherst, Mandalay and Yamèthin. The six selected Indian races are shown in Note 2 below.

NOTE 2.—Parts II, III, IV and V expand to show details for separate districts of birth the statistics given for some classes in Part I. The classes treated in each part are as follows:—

- II. Persons of each selected race born in Burma.
- III. Bengalis and Chittagonians born in Bengal.
- IV. Hindustanis born in the United Provinces.
- V. (i) Oriyas born in Madras or in Bihar and Orissa.
- (ii) Tamils and Telugus born in Madras.

NOTE 3.—The total numbers in the province of all Indian races and of the six selected races are shown in Imperial Table XIII as follows:—

RACE.	All Religions.		Hindus and Animists.		Mahomedans.	
	Males.	Females.	Males.	Females.	Males.	Females.
I	2	3	4	5	6	7
All Indian Races	653,980	233,097	379,529	104,428	249,600	116,671
Bengali	60,117	17,871	12,172	3,002	46,651	14,632
Chittagonian	129,854	76,534	5,110	286	122,872	75,682
Hindustani	107,557	26,020	8,482	19,657	23,400	5,984
Oriya	49,993	2,482	3,017	1,973	823	212
Tamil	100,315	51,749	68,192	36,761	21,328	7,196
Telugu	129,566	28,621	12,413	27,095	2,047	818
Other Indian Races	70,578	29,820	3,143	15,654	32,449	12,147

NOTE 4.—The total numbers of all races (including non-Indians) born in each province of India and enumerated in Burma are shown in Imperial Table XIA.

NOTE 5.—Imperial Tables IX and XIV give statistics of literacy and civil condition respectively by age and sex for the persons represented in this table.

IMPERIAL TABLE XIB.—*Birth-places of Indians of Selected Races.*

PART I.—PROVINCES OF BIRTH

BIRTH-PLACE.	Total for Selected Races.		Bengali.		Chittagonian.		Hindustani.		Oriya.		Tamil.		Telugu.	
	Males.	Females.	Males.	Females.	Males.	Females.	Males.	Females.	Males.	Females.	Males.	Females.	Males.	Females.
	2	3	4	5	6	7	8	9	10	11	12	13	14	15
Population tabulated:—														
Total ...	477,842	176,824	50,367	14,726	121,046	75,223	81,400	19,515	32,902	1,777	81,547	41,095	110,580	24,488
Hindus and Animists	283,152	78,184	10,055	2,258	4,873	248	64,115	15,370	32,314	1,602	63,187	34,929	108,608	23,777
Mahomedans	194,690	98,640	40,312	12,468	116,173	74,975	17,285	4,145	1,588	175	18,360	6,166	1,972	711
Burma ...	131,674	119,433	12,819	10,858	72,039	70,833	12,820	8,857	1,076	598	22,536	20,194	10,384	8,093
Hindus and Animists	40,707	32,294	900	698	196	128	10,509	6,779	1,000	512	18,359	16,194	9,743	7,683
Mahomedans	90,967	87,139	11,919	10,160	71,843	70,705	2,311	2,078	76	86	4,177	3,700	641	410
Assam ...	909	34	437	7	203	...	101	21	27	...	24	4	117	2
Hindus and Animists	338	33	73	7	32	...	66	21	27	...	24	3	116	2
Mahomedans	571	1	364	...	171	...	35	1	1	...
Bengal ...	102,180	11,543	33,859	3,485	47,246	4,291	10,810	1,646	3,160	142	3,072	1,094	4,033	885
Hindus and Animists	29,974	4,579	8,140	1,293	4,493	110	8,291	1,288	3,004	137	2,232	904	3,814	847
Mahomedans	72,206	6,964	25,719	2,192	42,753	4,181	2,519	358	156	5	840	190	219	38
Madras ...	176,109	37,320	1,176	114	573	51	11,172	2,535	19,121	779	52,602	18,876	91,465	14,515
Hindus and Animists	159,594	34,055	312	81	38	2	9,665	2,230	18,890	704	40,192	16,746	90,497	14,292
Mahomedans	16,515	2,815	864	33	535	49	1,507	305	231	75	12,410	2,130	968	223
Bihar and Orissa ...	9,715	787	213	46	30	1	3,115	314	5,008	110	479	170	870	146
Hindus and Animists	9,086	698	111	42	7	...	2,695	244	4,975	109	431	163	867	140
Mahomedans	629	89	102	4	23	1	420	70	33	1	48	7	3	6
Bombay ...	4,244	1,013	182	40	171	9	2,306	556	608	28	368	188	609	192
Hindus and Animists	3,210	856	57	21	11	6	1,742	461	599	26	211	160	590	182
Mahomedans	1,034	157	125	19	160	3	564	95	9	2	157	28	19	10
Punjab ...	2,496	410	132	31	135	5	1,319	240	402	11	186	65	322	58
Hindus and Animists	1,782	313	34	16	2	1	909	183	387	11	142	47	308	55
Mahomedans	714	97	98	15	133	4	410	57	15	...	44	18	14	3
United Provinces ...	41,246	5,457	651	87	218	17	36,802	4,871	1,406	45	792	158	1,377	279
Hindus and Animists	31,806	4,268	286	64	9	1	28,185	3,800	1,367	41	623	95	1,336	267
Mahomedans	9,440	1,189	365	23	209	16	8,617	1,071	39	4	169	63	41	12
Rajputana Agency ...	1,493	138	69	...	14	...	406	73	721	17	37	25	216	23
Hindus and Animists	1,351	132	17	...	4	...	338	69	721	17	25	23	246	23
Mahomedans	142	6	52	...	10	...	68	4	12	2
Other Parts of India ...	2,614	409	86	5	50	10	971	133	545	15	531	187	431	59
Hindus and Animists	1,950	321	30	3	4	...	716	72	543	15	236	176	421	55
Mahomedans	664	88	56	2	46	10	255	61	2	...	295	11	10	4
India (locality unspecified)	4,324	640	731	49	318	5	1,368	249	803	26	420	90	684	221
Hindus and Animists	2,572	553	88	30	48	...	800	206	776	24	232	77	628	216
Mahomedans	1,752	87	643	19	270	5	568	43	27	2	188	13	56	5
Outside India ...	838	90	12	4	49	1	210	20	25	6	500	44	42	15
Hindus and Animists	782	82	7	3	29	...	199	17	25	6	480	41	42	15
Mahomedans	56	8	5	1	20	1	11	3	20	3

IMPERIAL TABLE XIB.—*Birth-places of Indians of Selected Races.*

PART II.—BIRTH-DISTRICTS IN BURMA.

DISTRICT OF BIRTH-PLACE.	Total for Selected Races.		Bengali.		Chittagonian.		Hindustani.		Oriya.		Tamil.		Telugu	
	Males.	Females.	Males.	Females.	Males.	Females.	Males.	Females.	Males.	Females.	Males.	Females.	Males.	Females.
1	2	3	4	5	6	7	8	9	10	11	12	13	14	15
Hindus and Animists ...	40,707	32,294	900	698	196	128	10,509	6,779	1,000	512	18,359	16,494	9,743	7,683
Akyab ...	851	716	35	43	159	103	626	556	10	2	8	7	13	5
Rangoon Town ...	7,097	6,107	392	276	6	1	747	545	213	143	3,318	3,182	2,391	1,960
Insein ...	2,007	1,884	53	51	371	568	94	50	887	772	602	443
Hanthawaddy ...	7,064	5,510	24	14	2	...	737	425	54	25	5,089	4,571	1,128	675
Pegu ...	7,093	5,600	56	36	1	...	3,302	2,577	194	117	1,912	1,656	1,598	1,214
Bassein ...	748	569	32	34	239	160	52	15	133	121	292	233
Myaungmya ...	399	259	17	15	1	...	172	74	55	28	91	90	63	52
Pyapôn ...	1,481	1,142	22	18	8	6	142	104	74	32	890	719	345	263
Toungoo ...	2,934	1,522	50	40	2	6	2,397	1,018	53	11	160	195	272	252
Thatôn ...	3,969	3,524	18	17	3	3	421	323	56	38	2,625	2,287	846	856
Amherst ...	4,657	3,806	73	35	9	5	214	88	41	23	2,592	2,315	1,728	1,339
Mandalay ...	1,512	939	72	57	792	280	40	22	367	401	211	179
Yamèthin ...	334	346	10	12	...	1	184	106	6	1	46	53	88	113
Other Districts and the Shan States.	561	370	46	49	5	3	165	89	28	5	181	125	136	99
Mahomedans ...	90,967	87,139	11,919	10,160	71,843	70,705	2,311	2,078	76	86	4,177	3,700	641	410
Akyab ...	77,161	75,266	7,378	6,277	69,768	68,983	4	4	11	2
Rangoon Town ...	2,043	1,632	323	232	233	194	656	519	11	8	783	642	37	37
Insein ...	868	780	109	100	85	74	161	112	8	9	402	378	103	107
Hanthawaddy ...	916	922	112	105	137	128	48	83	5	25	608	580	6	1
Pegu ...	1,056	855	76	63	207	184	190	198	1	1	444	339	138	70
Bassein ...	628	573	420	414	44	31	70	41	1	...	76	77	17	10
Myaungmya ...	641	632	337	342	36	31	53	78	4	4	202	171	9	6
Pyapôn ...	304	211	109	57	83	80	17	14	19	5	59	45	17	10
Toungoo ...	682	478	110	56	207	182	144	194	7	1	152	34	62	11
Thatôn ...	1,497	1,314	970	831	116	46	90	81	6	9	286	338	29	9
Amherst ...	3,636	3,120	1,665	1,534	848	703	124	64	5	...	961	794	33	25
Mandalay ...	899	730	209	45	21	25	473	475	...	9	76	102	120	74
Yamèthin ...	358	255	47	18	30	1	185	105	5	8	47	84	44	39
Other Districts and the Shan States.	278	371	54	86	28	43	96	110	4	7	70	114	26	11

PART III.—BIRTH-DISTRICTS OF BENGALIS AND CHITTAGONIANS BORN IN BENGAL.

DISTRICT OF BIRTH-PLACE.	BENGALIS.						CHITTAGONIANS.					
	Males.			Females.			Males.			Females.		
	Total.	Hindus and Animists	Maho- medans.	Total	Hindus and Animists	Maho- medans.	Total.	Hindus and Animists	Maho- medans.	Total.	Hindus and Animists	Maho- medans.
1	2	3	4	5	6	7	8	9	10	11	12	13
Bengal Province	33,859	8,140	25,719	3,485	1,293	2,192	47,246	4,493	42,753	4,291	110	4,181
Burdwan ...	249	53	196	30	14	16	19	...	19
Calcutta ...	2,395	788	1,607	589	357	232	262	6	256	17	2	15
Chittagong ...	20,019	4,706	15,313	1,970	248	1,722	43,835	4,291	39,544	3,969	100	3,869
Dacca ...	1,343	495	848	279	250	29	77	7	70
Faridpur ...	99	88	11	37	37	...	1	1
Hooghly ...	368	84	284	29	27	2	7	...	7	2	...	2
Howrah ...	126	75	51	40	46	...	3	...	3
Mymensingh ...	1,323	22	1,301	15	...	15	109	...	109	4	...	4
Nadia ...	100	40	60	25	17	8
Noakhali ...	2,445	493	1,952	52	19	13	670	14	656	1	...	1
24-Parganas ...	78	6	72	4	4
Tippera ...	227	163	64	23	23	...	26	3	23
Other Districts	176	104	72	28	24	4	45	1	44
Dist. not recorded	4,911	1,023	3,888	378	227	151	2,192	170	2,022	298	8	290

IMPERIAL TABLE XIB.—*Birth-places of Indians of Selected Races.*

PART IV.—BIRTH-DISTRICTS OF HINDUSTANIS BORN IN THE UNITED PROVINCES.

NOTE.—*H. and A.* indicates Hindus and Animists and *M.* indicates Mahomedans.

DISTRICT OF BIRTH-PLACE.	Males.			Females.			DISTRICT OF BIRTH-PLACE.	Males.			Females.		
	Total.	H. and A.	M.	Total.	H. and A.	M.		Total.	H. and A.	M.	Total.	H. and A.	M.
I	2	3	4	5	6	7	I	2	3	4	5	6	7
United Provinces	36,802	28,185	8,617	4,871	3,800	1,071	Gonda	1,178	923	255	138	92	46
Agra	2,570	2,576	94	1,480	1,451	29	Gorakhpur	4,210	4,112	98	94	85	9
Allahabad	634	371	263	104	69	35	Jaunpur	1,725	1,175	550	111	83	28
Azamgarh	2,809	1,620	1,269	177	143	34	Lucknow	404	176	228	122	84	38
Barabanki	567	273	294	72	39	33	Partabgarh	783	312	471	129	44	85
Basti	765	606	159	68	45	23	Sultanpur	6,150	4,448	1,702	597	397	206
Benares	459	364	135	136	121	15	Other Districts	1,177	834	343	191	144	47
Fyzabad	10,734	8,310	2,422	1,106	802	394	Dist. not specified	1,839	1,533	306	106	135	31
Ghazipur	440	418	28	83	65	18	Indian States	134	134	...	7	7	...

PART V.—BIRTH-DISTRICTS OF (i) ORIYAS BORN IN MADRAS OR IN BIHAR AND ORISSA AND OF (ii) TAMILS AND TELUGUS BORN IN MADRAS.

NOTE.—*H. and A.* indicates Hindus and Animists and *M.* indicates Mahomedans.

DISTRICT OF BIRTH-PLACE.	ORIYAS.						TAMILS.						TELUGUS.					
	Males.			Females.			Males.			Females.			Males.			Females.		
	Total.	H. & A.	M.	Total.	H. & A.	M.	Total.	H. & A.	M.	Total.	H. & A.	M.	Total.	H. & A.	M.	Total.	H. & A.	M.
I	2	3	4	5	6	7	8	9	10	11	12	13	14	15	16	17	18	19
Madras Province.	19,121	18,890	231	779	704	75	52,602	40,192	12,410	18,876	16,746	2,130	91,465	90,497	968	14,515	14,292	223
Anantapur	68	57	11	9	8	1	448	423	25	33	27	6
Chingleput	209	191	18	97	94	5	290	284	6	40	40	...
Gajam	12,387	12,341	46	316	309	7	525	490	38	122	115	7	21,907	21,873	34	1,366	1,357	9
Godavari	359	333	26	33	30	3	748	650	98	226	202	24	18,539	18,388	151	2,576	2,525	51
Guntur	125	125	...	4	4	...	276	250	26	38	36	2	342	342	...	49	49	...
Kistna	84	84	...	10	10	...	395	328	67	115	97	18	5,941	5,916	25	550	546	4
Madras	246	205	1	113	93	20	231	231	...	26	26	...
Madura	182	180	2	4	4	...	3,122	2,377	745	1,177	1,029	148	311	308	3	98	95	2
Malabar	66	65	1	395	199	196	72	60	12	156	143	13	32	32	...
Neilore	16	16	112	90	16	44	43	1	721	707	14	80	80	...
Ramnada	119	104	15	21	19	2	8,037	5,322	2,715	1,988	1,635	353	616	572	44	120	117	3
Salem	307	219	88	108	90	12	131	126	5	9	9	...
Tanjore	175	174	1	36	36	...	7,596	5,433	2,163	2,377	2,103	174	1,507	1,472	35	423	419	4
Tinnevely	8	8	2,525	1,040	1,479	458	352	106	216	216	...	89	88	1
Trichinopoly	12	12	803	631	172	271	245	26	161	144	17	54	54	...
Vizagapatam	311	300	2	74	74	...	670	539	131	120	164	16	21,113	20,906	207	4,175	4,129	46
Other Districts.	119	119	...	4	4	...	456	409	47	187	180	7	660	660	...	119	118	1
District not specified.	5,158	5,020	138	277	214	63	26,000	21,639	4,361	11,130	9,947	1,183	18,076	17,689	387	4,668	4,573	95
States	109	71	38	264	249	15	99	97	2	8	7	1
Bihar and Orissa.	5,008	4,975	33	110	109	1	479	431	48	170	163	7	870	867	3	146	140	6
Bhagalpur	198	198
Cuttack	654	654	...	16	16
Gaya	56	56	...	7	6	1
Nalgiri	65	65
Puri	1,915	1,904	11	36	36
Other Districts.	155	146	9	4	4
District not specified.	1,965	1,952	13	47	47

Figures not available for Tamils and Telugus
by separate districts.

IMPERIAL TABLE XII.

Infirmities.

NOTE 1.—This table is arranged in three parts as follows :—

Part I, Distribution by Age.

Part II, Distribution by Districts.

Part III, Distribution by Race-groups and Races.

NOTE 2.—Cognisance was taken in the enumeration of only the four infirmities specified in the tables; but for every person enumerated, whether in a synchronous or non-synchronous area, a record was made whether any or none of these infirmities was present. The population in which the tabulated infirmities appeared is therefore the whole of that shown in Imperial Tables VIIA, VIA and XIII which thus provide a basis of comparison for the several parts of this table. The areas for which no record of infirmities was made are the estimated areas and the areas omitted entirely from the census; these are shown in Notes 13 and 12 respectively of Imperial Table II.

NOTE 3.—Subsidiary tables on page 186 show particulars relating to persons afflicted with more than one of the tabulated infirmities. Such persons are counted once for each infirmity in all three Parts of the table except in the columns of Parts I and II which show *Persons Afflicted*; in those columns each such person is shown only once.

NOTE 4.—The age recorded was the number of completed years. The age-group represented by 5-10 in Part I of the table includes all who had completed five but had not yet completed ten years of age; and the other age-groups have a parallel interpretation.

NOTE 5.—Deductions drawn from the figures of Part II of the table must allow for the fact that the numbers shown in that table for certain districts include persons enumerated in asylums and special schools related to the enumerated infirmities and situated in those districts, some of whom may have been born and may previously have been ordinarily resident in some other district. The numbers of such persons are shown in Note 9 of this table on page 186.

NOTE 6.—The boundary of the Rangoon Town and Insein Districts passes through the Leper Asylum at Kemmendine, but the main portion of the asylum is in Rangoon and the institution is properly associated with that district. Accordingly 18 female inmates included in the Insein District record have been transferred in Part II of the table and in Note 9 to be shown as if enumerated in Rangoon. The new Rangoon Lunatic Asylum, situated in the Insein District, was still vacant on the date of the census.

NOTE 7.—The system of race-groups in Part III is that adopted for Table XIII and described in Note 3 of that table. Records for race-groups are printed in the table in distinctive type; entries in ordinary type below those are for separate races included in the group. Races which are not represented amongst the infirm persons are not mentioned in the table. Thus although the figures in columns 5 to 16 for each race-group are the sum of the details given below them, this is not necessarily the case for the figures in columns 2 to 4.

IMPERIAL TABLE XII.—*Infirmities.*
PART I.—DISTRIBUTION BY AGE.

Age.	Population afflicted.			Insane.			Deaf Mutes.			Blind.			Lepers.		
	Persons.	Males.	Females.	Persons.	Males.	Females.	Persons.	Males.	Females.	Persons.	Males.	Females.	Persons.	Males.	Females.
1	2	3	4	5	6	7	8	9	10	11	12	13	14	15	16
<i>Provincial Total</i>	57,324	30,445	26,879	11,573	6,285	5,288	11,877	6,447	5,430	24,523	11,325	13,198	9,765	6,589	3,176
0	37	22	15	3	2	1	6	4	2	29	14	15	3	3	...
1	72	44	28	7	4	3	20	12	8	42	26	16	4	3	1
2	141	67	74	20	8	12	49	30	19	65	26	39	8	4	4
3	230	123	107	53	26	27	103	60	43	67	34	33	9	4	5
4	311	179	132	41	24	17	156	87	69	108	66	42	11	5	6
Total 0—5	791	435	356	124	64	60	334	193	141	311	166	145	35	19	16
5—10	2,313	1,289	1,024	434	222	212	1,208	674	534	584	335	249	105	69	36
10—15	3,127	1,706	1,421	608	301	307	1,424	762	662	761	437	324	369	221	148
15—20	3,993	2,198	1,795	929	486	443	1,407	722	685	945	547	398	754	462	292
20—25	4,804	2,739	2,065	1,209	678	531	1,576	847	729	994	526	468	1,089	717	372
25—30	4,483	2,610	1,843	1,151	675	476	1,098	596	502	1,109	606	503	1,162	785	377
30—35	5,303	3,056	2,247	1,496	863	633	1,291	713	578	1,228	651	577	1,350	860	390
35—40	3,910	2,430	1,480	1,082	655	427	614	375	269	1,120	600	520	1,091	811	280
40—45	5,012	2,800	2,212	1,362	720	642	854	472	382	1,697	828	869	1,137	799	338
45—50	3,613	2,003	1,610	841	435	406	389	215	174	1,638	834	804	757	525	232
50—55	4,527	2,279	2,248	861	446	415	501	271	230	2,416	1,041	1,375	765	528	237
55—60	2,828	1,355	1,473	452	240	212	211	110	101	1,794	769	1,025	380	238	142
60—65	4,110	1,904	2,206	480	243	237	318	170	148	2,922	1,249	1,673	400	246	154
65—70	2,425	1,077	1,348	201	100	101	190	103	87	1,899	785	1,113	144	93	51
70 and over	6,085	2,434	3,651	343	157	186	432	224	208	5,105	1,950	3,155	227	116	111

IMPERIAL TABLE XII.—*Infirmities.*
PART II.—DISTRIBUTION BY DISTRICTS.

Serial No.	District or State.	Population afflicted.			Insane.			Deaf Mutes.			Blind.			Lepers.		
		Persons.	Males.	Females.	Persons.	Males.	Females.	Persons.	Males.	Females.	Persons.	Males.	Females.	Persons.	Males.	Females.
		2	3	4	5	6	7	8	9	10	11	12	13	14	15	16
	Provincial Total ...	57,324	30,445	26,879	11,573	6,285	5,288	11,877	6,447	5,430	24,523	11,325	13,198	9,765	6,589	3,176
	Divisional Burma	47,000	25,169	21,831	9,356	5,129	4,227	8,340	4,606	3,734	21,073	9,754	11,319	8,513	5,823	2,690
	<i>Arakan Division</i> ...	2,386	1,312	1,074	906	484	422	570	342	228	691	355	336	230	139	91
1	Akyab	1,484	826	658	606	316	290	379	238	141	390	214	176	117	65	52
2	Hill District of Arakan.	205	109	96	43	18	25	10	4	6	68	29	39	84	58	26
3	Kyaukpny	400	212	188	160	90	70	105	58	47	116	55	61	19	9	10
4	Sandoway	297	155	132	97	60	37	76	42	34	117	57	60	10	7	3
	<i>Pegu Division</i> ...	6,041	3,713	2,328	1,652	1,132	520	714	417	297	2,387	1,199	1,188	1,306	976	331
5	Rangoon City	1,361	1,015	346	826	658	168	68	41	27	249	147	102	222	172	50
6	Insein	506	314	192	93	63	30	67	41	26	211	105	106	136	106	30
7	Hanthawaddy	927	569	358	158	93	65	144	89	55	372	196	176	261	194	67
8	Tharrawaddy	1,346	743	603	230	127	103	144	80	64	643	293	350	329	243	86
9	Pegu	958	572	386	163	85	78	128	74	54	435	237	198	235	177	58
10	Prome	943	560	443	182	106	76	163	92	71	477	221	256	123	83	40
	<i>Irrawaddy Division</i>	5,106	3,116	1,990	938	524	414	887	492	395	1,831	996	835	1,464	1,111	358
11	Bassein	875	550	325	172	99	73	152	82	70	242	133	109	309	236	73
12	Henzada	1,730	1,042	688	331	184	147	321	180	141	667	354	313	413	324	89
13	Myaungmya	779	485	294	145	86	59	123	70	53	266	143	123	248	187	61
14	Ma-ubin	1,135	636	499	266	107	99	182	107	75	394	222	172	361	266	95
15	Pyapôn	587	343	244	84	48	36	109	53	56	262	144	118	133	98	35
	<i>Tenasserim Division</i>	3,826	2,256	1,570	1,007	544	463	797	435	312	1,483	824	659	562	416	146
16	Toungoo	1,399	828	571	268	143	125	283	181	102	674	376	298	187	133	54
17	Salween	108	56	52	42	19	23	24	13	11	32	15	17	10	9	1
18	Thatôn	820	503	317	222	114	108	166	101	65	272	158	114	160	130	30
19	Amherst	750	464	285	214	130	84	169	103	66	228	124	104	155	113	42
20	Tavoy	388	207	181	155	86	69	54	29	25	152	77	75	28	15	13
21	Mergui	352	198	154	106	52	54	101	58	43	125	74	51	22	16	6
	<i>Magwe Division</i> ...	7,626	3,837	3,789	1,206	664	542	1,183	670	513	4,069	1,731	2,338	1,197	790	407
22	Thayetmyo	743	420	323	148	93	55	38	23	15	431	219	212	126	85	41
23	Pakôkku	3,378	1,740	1,768	506	246	260	608	340	268	1,860	747	1,113	348	214	134
24	Minbu	1,778	929	849	369	235	134	200	107	93	879	373	506	343	224	119
25	Magwe	1,506	825	771	171	84	87	178	102	76	884	388	496	363	251	112
26	Pakôkku Hill Tracts	201	123	78	12	6	6	159	98	61	15	4	11	17	16	1
	<i>Mandalay Division</i>	5,660	2,952	2,698	1,022	528	494	1,658	872	786	2,222	1,064	1,168	862	555	307
27	Mandalay	2,036	1,107	929	234	121	113	155	89	66	1,026	493	533	631	408	223
	<i>Mandalay City</i>	1,024	561	463	96	54	42	63	35	28	395	168	227	474	305	169
28	Bhamo	1,327	645	682	336	171	165	771	379	392	262	116	146	25	11	14
29	Myitkyina	1,091	577	514	283	145	138	559	309	250	240	112	128	36	28	8
30	Katha	1,611	605	556	153	81	72	169	92	77	681	329	352	168	107	61
31	Putao	35	18	17	16	10	6	4	3	1	13	4	9	2	1	1
	<i>Sagaing Division</i>	10,552	5,091	5,461	1,950	913	1,037	1,868	986	882	4,993	2,094	2,899	1,801	1,121	680
32	Shwebo	2,097	985	1,112	854	131	123	214	116	98	1,357	557	800	280	184	96
33	Sagaing	2,522	1,228	1,294	286	149	137	174	97	77	1,342	543	799	714	444	290
34	L. Chindwin	2,328	1,064	1,264	241	109	132	164	76	88	1,506	631	875	423	251	172
35	U. Chindwin	1,613	769	844	403	187	216	419	229	210	670	288	382	133	77	56
36	Chin Hills	1,992	1,045	947	766	337	429	877	468	409	118	75	43	231	165	66
	<i>Meiktila Division</i>	5,813	2,892	2,921	675	340	336	663	342	321	3,897	1,501	1,896	1,091	716	376
37	Kyaukse	813	423	390	128	63	65	97	47	50	513	250	263	79	65	14
38	Meiktila	1,204	551	653	150	70	80	141	63	78	685	283	402	223	135	93
39	Yamethin	1,314	649	665	169	85	84	161	90	71	808	363	445	181	115	66
40	Myingyan	2,182	1,269	1,213	228	122	106	264	142	122	1,391	605	786	603	401	202
	Eastern States	10,324	5,276	5,048	2,217	1,156	1,061	3,537	1,841	1,696	3,450	1,571	1,879	1,252	766	486
41	N. Shan States	1,029	2,044	1,085	809	418	391	1,864	951	913	1,306	610	696	182	123	59
42	S. Shan States	5,816	2,980	2,836	1,330	692	638	1,506	794	712	1,963	888	1,075	1,017	606	411
43	Karenni	479	252	227	78	46	32	167	96	71	181	73	108	53	37	16

IMPERIAL TABLE XII.—*Infirmities.*
PART III.—DISTRIBUTION BY RACE-GROUPS AND RACES.

Race-group, Race or Tribe.	Population dealt with.			Insane.			Deaf Mutes.			Blind.			Lepers.		
	Persons.	Males.	Females.	Persons.	Males.	Females.	Persons.	Males.	Females.	Persons.	Males.	Females.	Persons.	Males.	Females.
1	2	3	4	5	6	7	8	9	10	11	12	13	14	15	16
Provincial Total for All Races.	13,169,099	6,735,516	6,433,583	11,573	6,285	5,288	11,877	6,447	5,430	24,523	11,825	13,198	9,765	6,589	3,176
A. Burma Group *	8,706,809	4,268,323	4,438,487	6,479	3,551	2,928	6,020	2,774	2,246	18,696	8,505	10,191	6,958	4,692	2,268
1 Burmese ..	7,837,985	3,831,165	4,006,820	5,265	2,922	2,343	4,107	2,250	1,857	17,680	8,021	9,659	6,677	4,517	2,160
2 Arakanese *	324,475	163,930	160,545	610	332	278	346	02	144	385	195	190	69	33	36
4 Chaungtha	45,153	23,396	21,757	61	27	34	23	13	10	42	23	19	12	9	3
5 Tavoyan ..	129,287	64,329	64,958	143	76	67	47	26	21	135	65	70	24	11	13
9 Danu ...	64,642	37,382	27,260	128	67	61	69	43	26	239	119	120	26	21	5
10 Intha ...	56,175	27,693	28,482	79	36	43	37	26	11	86	34	52	143	96	47
13 Atsi ...	4,857	2,677	2,180	54	28	26	84	49	35	15	8	7	2	2	...
14 Lashi ...	17,010	8,567	8,443	76	38	38	129	59	70	35	13	22	1	1	...
15 Maru ...	21,425	10,315	11,110	60	24	36	177	105	72	78	26	52	4	2	2
Yaw, Taung- yo and Maingtha	24,297	12,479	11,818	3	1	2	1	1	...	1	1
B. Lolo Mus'o Group	75,845	39,494	36,351	32	23	9	97	49	48	96	37	59	4	2	2
1 Lisaw ...	13,260	6,703	6,557	19	11	8	33	11	22	23	6	17
7 Akha ...	34,265	18,335	15,930	13	12	1	64	38	26	73	31	42	4	2	2
C. Kuki-Chin Group ...	288,847	144,318	144,529	983	435	548	1,229	661	568	871	186	185	397	277	120
32 Chin (un- specified).	116,591	58,319	58,272	977	433	544	1,225	660	565	343	176	167	388	275	113
1 Meit'ei ...	9,407	5,555	3,852	6	2	4	4	1	3	28	10	18	9	2	7
D. Naga Group ...	406	197	209	1	...	1	1	1
E. Kachin Group ...	146,845	70,611	76,234	623	318	305	1,647	886	811	341	147	194	39	25	14
F. Sak (Lui) Group ...	49,726	24,497	25,229	30	11	19	42	28	14	127	63	64	45	28	19
1 Kadu ...	37,710	18,625	19,085	25	9	16	40	26	14	126	62	64	45	26	19
4 Daingnet .	4,928	2,535	2,393	5	2	3	2	2	...	1	1
H. Mro ...	14,771	7,520	7,251	26	21	5	12	7	5	19	18	6	24	19	5
I. Tai Group ...	1,017,987	508,976	509,012	1,376	751	625	1,870	974	896	2,958	1,347	1,611	1,140	699	441
1 Shan un- speci- fied.	288,684	142,237	146,447	308	158	150	359	195	164	765	353	412	156	111	45
2 Shangale ...	588,405	293,747	294,658	956	526	430	1,290	674	616	1,894	893	1,001	868	522	346
3 Shangyi ...	29,004	15,100	13,904	21	13	8	27	17	10	166	28	138	16	12	4
4 Shan Tayok	28,701	15,885	12,816	20	12	8	31	20	11	25	18	7	4	4	...
6 Siamese ...	13,286	7,245	6,041	8	6	2	5	2	3	10	7	3	4	3	1
7 Khun ...	33,394	16,350	17,044	38	19	19	101	47	54	57	28	29	47	20	27
8 Lü ...	25,870	12,686	13,184	12	9	3	55	17	38	34	17	17	43	26	17
11 Kamti ...	4,834	2,256	2,595	13	8	5	2	2	...	7	3	4	2	1	1
J. Malay Group ...	6,658	3,144	3,509	7	2	5	9	5	4	6	2	4	2	2	...

* For this table Arakan-Mahomedans (Race S1) numbering 12,740 males and 11,035 females have been added to the Arakanese Race A* and the Barma Group.

IMPERIAL TABLE XII.—*Infirmities.*
PART III.—DISTRIBUTION BY RACE-GROUPS AND RACES.

Race-group, Race or Tribe.	Population dealt with.			Insane.			Deaf-Mutes.			Blind.			Lepers.		
	Persons.	Males.	Females.	Persons.	Males.	Females.	Persons.	Males.	Females.	Persons.	Males.	Females.	Persons.	Males.	Females.
1	2	3	4	5	6	7	8	9	10	11	12	13	14	15	16
K. Talaing ...	323,509	163,830	159,679	167	95	62	123	83	40	179	88	91	99	77	22
L. Palaung-Wa Group	166,703	78,674	78,029	202	111	91	443	228	215	247	131	116	27	16	11
1 Wa ...	14,762	7,695	7,067	4	3	1	11	6	5	106	105	1
8 Yanglam ...	13,879	6,622	7,257	27	12	15	16	13	3	32	16	16	6	3	3
10 Palaung and Pale.	122,257	61,315	60,942	171	96	75	416	209	207	109	10	99	21	13	8
N. Karen Group ...	1,220,856	612,118	608,240	987	503	484	861	478	383	1,007	499	508	710	500	210
1 Karen unspecified.	62,627	32,010	30,617	84	54	30	87	55	32	92	55	37	23	15	8
2 Sgaw ...	437,110	218,609	218,501	268	134	134	176	95	81	232	114	118	167	123	44
3 Paku ...	1,986	1,021	965	6	4	2	1	1
6 Bwè ...	7,467	3,553	3,914	5	4	1	22	18	4	17	7	10	7	2	5
8 Karenbyu ...	18,370	9,674	8,696	13	4	9	20	14	6	7	6	1	4	...	4
9 Pwo ...	411,891	203,285	203,606	247	143	104	159	92	67	263	149	114	363	272	91
11 Taungthu ...	218,237	108,746	109,491	331	145	186	280	145	135	286	130	156	125	74	51
14 Gheko ...	2,663	1,317	1,346	2	...	2
15 Karenni ...	35,391	16,364	19,027	37	19	18	111	55	56	109	37	72	21	14	7
R. Chinese Group ...	149,080	101,877	47,183	167	128	39	233	122	111	118	69	49	88	84	4
1 Yunnanese	59,232	35,752	23,480	9	7	2	5	3	2	2	2	...	1	1	...
2 Other Chinese	89,828	66,125	23,703	158	121	37	228	119	109	116	67	49	37	33	4
S2. Zerbadi † ...	94,316	46,648	48,668	68	34	34	40	28	17	79	41	38	70	48	22
X. Indian Races ...	887,077	653,980	233,097	381	270	111	246	177	69	271	191	80	187	167	80
3 Bengali ...	77,988	60,117	17,871	18	13	5	25	15	11	21	19	2	5	4	1
8 Chittagonian	206,388	129,854	76,534	100	57	43	86	59	27	69	45	24	24	14	10
14 Gurkha ...	22,251	15,506	6,745	9	7	2	6	4	2	10	7	3	8	8	...
15 Hindustani	133,577	107,557	26,020	87	66	21	31	23	8	46	35	11	28	23	5
31 Oriya ...	52,475	49,993	2,482	19	17	2	8	8	...	22	17	5	14	14	...
35 Punjabi ...	21,041	16,307	4,734	6	6	...	7	7	...	10	9	1	5	5	...
39 Tamil ...	152,964	100,315	51,749	68	49	19	45	33	12	44	25	19	41	32	9
40 Telugu ...	158,187	129,566	28,621	61	45	16	28	20	8	33	24	9	59	54	5
Other Indians	63,106	44,765	18,341	13	10	3	9	8	1	16	10	6	3	3	...
Anglo-Indian ...	16,688	8,468	8,220	31	17	14	8	1	2	3	2	1	20	11	9
English ...	4,896	3,657	1,239	7	7	1	1	...	2	2	...
Other British ‡	2,449	1,874	575
Other Europeans ...	972	684	388	2	2	8	2	1
Others ...	5,188	2,739	2,444	14	6	8	2	1	1	8	2	1

† For S1 Arakan-Mahomedans see A2 and note * on opposite page; S3 Arakan-Kamans are in Others.

‡ That is, other European races of the British Empire; see Part A1 of Imperial Table XVI.

§ Others includes Groups G, M, O, and Races S3 and Y3.

NOTE 7.—The following is a statement of the returns of persons suffering from two or more of the tabulated infirmities:—

	Divisional Burma.		Provincial Total.	
	Males.	Females.	Males.	Females.
Insane deaf-mutes	97	93	146	153
Insane and blind	11	20	13	22
Insane lepers	2	1	2	1
Blind deaf-mutes	14	10	22	21
Leprous deaf-mutes	3	5	3	5
Blind lepers	9	4	9	4
* Insane and blind deaf-mutes ...	1	3	1	4
* Blind and leprous deaf mutes ...	1	...	1	...
* Insane and blind lepers	1	...	1	...
Total	139	135	198	209

* Persons with three infirmities are not included in the figures given above for persons with two infirmities.

NOTE 8.—The racial distribution of insane deaf-mutes (including those who were also blind) is as follows:—

District.		Total.		Burmese.		Kachins.		Races of the Karen Group.		Races of the Shan Group.		Chinese and Yunnanese.		Others.	
Serial No.	Name.	Males.	Females.	Males.	Females.	Males.	Females.	Males.	Females.	Males.	Females.	Males.	Females.	Males.	Females.
28	Bhamo	31	31	24	24	2	7	7
29	Myitkyina	15	10	10	8	5	2
35	Upper Chindwin	10	14	5	6	2	6	3	2
41	Northern Shan States	48	61	24	36	6	9	8	7	10	9
42	Southern Shan States
43	Karenni
43	Remainder	43	40	27	26	1	...	4	6	2	2	...	1	9	5
Total		147	156	32	32	59	66	4	6	10	19	8	8	34	25

NOTE 9.—The following is the table classifying by birth-place infirm persons in asylums and schools to which reference is made in Note 5 on page 181:—

Infirmity.	District.	Total.		Classification by Birth-place.					
				District of Enumeration.		Other Districts of Burma.		Outside Burma	
		Males.	Females.	Males.	Females.	Males.	Females.	Males.	Females.
1	2	3	4	5	6	7	8	9	10
Insanity ...	Rangoon ...	604	139	42	59	377	64	185	16
	Minbu ...	128	...	10	...	117	...	1	...
Deaf-mutism ...	Rangoon ...	5	3	...	1	5	2
Blindness ...	Rangoon ...	30	5	29	5	1	...
	Amherst ...	4	...	1	...	2	...	1	...
Leprosy ...	Rangoon ...	122	20	23	3	52	11	47	6
	Amherst ...	40	14	13	5	15	6	12	3
	Mandalay ...	200	102	72	66	81	34	47	2

IMPERIAL TABLE XIII.

Race.

NOTE 1.—The area and population covered by this table are the same as those covered by Imperial Tables VIA and X, so that the areas (indicated in Note 1 of Table VIA) in which the population was only estimated have been omitted from it.

NOTE 2.—The term *Race* is discussed in the Report Volume; in these notes and in the table, it is used as the generic name of the lowest classes tabulated in Part I of the table.

NOTE 3.—The races corresponding to each of the indigenous language-groups of Imperial Table X have been regarded as forming a racial *Group* to which the same index-letter has been assigned. Race-groups A to O have been regarded as *Indigenous Races* and the remainder as *Non-indigenous*. [Note.—Chinese (R) is an indigenous language but not an indigenous race.] No attempt has been made to classify the non-indigenous races according to any accepted anthropological scheme; but they have been divided into five artificial groups with index-letters as follows:—R, Chinese; S, Indo-Burman; X, Indian; Y, European, etc.; Z, Others. Indians have not been classified by caste; certain clearly distinguished races have been separately tabulated and the remaining Indians have been classified in quasi-national classes, each of which includes all those races which are particularly associated with a certain territory roughly indicated by the name of the class. A list of the races included in each group is given in Part I of the table; for further information with regard to the classification scheme, the Report Volume should be consulted.

NOTE 4.—Part I of this table corresponds to Part IB of Imperial Table X, and, besides exhibiting the classification-scheme, classifies the whole population described in Note 1 and further classifies each race by sex and religion. In Group Y details are not given for the separate European and allied races; they are given in Imperial Table XVI. Some races are shown with *nil* entries because although not recorded in the area covered by this table they are known to exist in the other parts of the province.

NOTE 5.—Alternative names of some Races and many of the names of Clans will be found in Parts IB and IC of Imperial Table X. (See Notes 6 and 7 of that table.)

NOTE 6.—Part II of this table, which corresponds to Part II of Imperial Table X, shows the distribution of each race-group by districts and at the same time classifies the population of each district by race-groups. For selected race-groups a further classification is given in each district by religion.

NOTE 7.—Part III is divided into three parts. Part IIIA shows the distribution by districts of certain selected indigenous races for some of which a classification by religion is also given. Part IIIB supplements Part IIIA by giving the distribution of all other indigenous races. Part IIIC shows similarly the distribution by districts and religion of the more numerous represented Indian races.

NOTE 8.—For Parts IV and V of this table the classification of races by groups has been exchanged for a classification, depending chiefly upon race but taking account also of religion and birthplace, which divides the whole population of each sex into 13 *Peoples* distinguished by Roman serial numbers, and is used in Imperial Table XX. The constitution of each people is shown in Note 9 below Part V of this table and in the Appendix to Imperial Table XX. Part IV of the table gives at the same time the distribution of each people by districts and the classification of the population of each district by sex and people; Part V classifies the population of the whole province by sex, people and religion. Details for Peoples XI and XII and for the Armenians of People XIII, which are not given in this table, are given in Imperial Table XVI.

NOTE 9.—Note 9 is printed below Part V of the table.

IMPERIAL TABLE XIII—Race. PART I.—Provincial Totals of Races by Religion.

Race-group and Race.		Religion.	Males.	Females.	Race-group and Race.		Religion.	Males.	Females.
	GRAND TOTAL	6,735,516	6,433,583					
A	Burma Group	4,250,583	4,432,452	B	Lolo-Mus'o Group.	39,494	36,351
A1	Burmese	Total ..	3,831,165	4,006,820	B1	Lisaw	Total ..	6,703	6,557
		<i>Buddhist</i> ..	<i>3,821,833</i>	<i>3,992,953</i>			<i>Buddhist</i> ..	<i>5</i>	<i>...</i>
		<i>Animist</i> ..	<i>367</i>	<i>442</i>			<i>Animist</i> ..	<i>6,698</i>	<i>6,554</i>
		<i>Mahomedan</i> ..	<i>2,683</i>	<i>5,913</i>			<i>Christian</i> ..	<i>...</i>	<i>3</i>
		<i>Christian</i> ..	<i>6,282</i>	<i>7,512</i>	B2	Lolo	Animist ..	380	389
A2	Arakanese	Total ..	151,190	149,510	B3	Lahu	Total ..	11,597	11,099
		<i>Buddhist</i> ..	<i>151,104</i>	<i>149,444</i>			<i>Buddhist</i> ..	<i>1</i>	<i>59</i>
		<i>Animist</i> ..	<i>38</i>	<i>42</i>			<i>Animist</i> ..	<i>10,333</i>	<i>9,873</i>
		<i>Christian</i> ..	<i>48</i>	<i>24</i>			<i>Christian</i> ..	<i>1,263</i>	<i>1,267</i>
A3	Yanbye	Total ..	80,234	87,951	B4	Ako	Animist ..	30	21
		<i>Buddhist</i> ..	<i>80,228</i>	<i>87,944</i>	B5	Pyin	Total ..	515	421
		<i>Animist</i> ..	<i>3</i>	<i>3</i>			<i>Buddhist</i> ..	<i>294</i>	<i>231</i>
		<i>Christian</i> ..	<i>3</i>	<i>4</i>			<i>Animist</i> ..	<i>221</i>	<i>190</i>
A4	Chaungtha	Total ..	23,396	22,757	B6	Kwi	Total ..	1,877	1,836
		<i>Buddhist</i> ..	<i>23,358</i>	<i>22,742</i>			<i>Animist</i> ..	<i>966</i>	<i>938</i>
		<i>Animist</i> ..	<i>24</i>	<i>11</i>			<i>Christian</i> ..	<i>911</i>	<i>898</i>
		<i>Christian</i> ..	<i>14</i>	<i>4</i>	B7	Akha	Total ..	18,335	15,930
A5	Tavoyan	Total ..	64,329	64,958			<i>Animist</i> ..	<i>18,225</i>	<i>15,848</i>
		<i>Buddhist</i> ..	<i>64,300</i>	<i>64,924</i>			<i>Christian</i> ..	<i>110</i>	<i>82</i>
		<i>Animist</i> ..	<i>8</i>	<i>7</i>	B8	Nung	Total ..	42	76
		<i>Christian</i> ..	<i>21</i>	<i>27</i>			<i>Buddhist</i> ..	<i>31</i>	<i>61</i>
A6	Merguese	Total ..	102	76			<i>Animist</i> ..	<i>11</i>	<i>15</i>
		<i>Buddhist</i> ..	<i>101</i>	<i>75</i>	B9	Tangsir
		<i>Christian</i> ..	<i>1</i>	<i>1</i>	B10	Hop'a
A7	Yabein	Buddhist ..	882	892	B11	Wat'ao-khum	Animist ..	15	22
A8	Yaw	Total ..	75	14	C	Kuki-Chin Group.	144,318	144,529
		<i>Buddhist</i> ..	<i>75</i>	<i>12</i>	C1	Meit'ei (also called Kathè).	Total ..	5,555	3,852
		<i>Christian</i> ..	<i>...</i>	<i>2</i>			<i>Buddhist</i> ..	<i>1,759</i>	<i>451</i>
A9	Danu	Total ..	37,382	37,260			<i>Animist</i> ..	<i>116</i>	<i>104</i>
		<i>Buddhist</i> ..	<i>37,376</i>	<i>37,257</i>			<i>Hindu</i> ..	<i>3,644</i>	<i>3,245</i>
		<i>Animist</i> ..	<i>4</i>	<i>...</i>			<i>Mahomedan</i> ..	<i>36</i>	<i>48</i>
		<i>Christian</i> ..	<i>2</i>	<i>3</i>			<i>Christian</i> ..	<i>...</i>	<i>4</i>
A10	Intha	Total ..	27,693	28,482	C2	T'ado	Animist ..	1,138	1,143
		<i>Buddhist</i> ..	<i>27,694</i>	<i>27,878</i>	C3	Siyin	Total ..	1,562	1,681
		<i>Animist</i> ..	<i>599</i>	<i>603</i>			<i>Animist</i> ..	<i>1,386</i>	<i>1,499</i>
		<i>Christian</i> ..	<i>...</i>	<i>1</i>			<i>Christian</i> ..	<i>176</i>	<i>182</i>
A11	Taungyo	Buddhist ..	11,984	11,693	C4	Sokte	Total ..	8,641	8,828
A12	P'un	Buddhist ..	172	195			<i>Animist</i> ..	<i>8,605</i>	<i>8,798</i>
A13	Atsi	Total ..	2,677	2,180			<i>Christian</i> ..	<i>36</i>	<i>30</i>
		<i>Animist</i> ..	<i>2,546</i>	<i>2,018</i>	C5	Kamhow	Total ..	4,399	4,269
		<i>Christian</i> ..	<i>131</i>	<i>162</i>			<i>Buddhist</i> ..	<i>...</i>	<i>1</i>
A14	Lashi	Total ..	8,567	8,443			<i>Animist</i> ..	<i>4,259</i>	<i>4,139</i>
		<i>Buddhist</i> ..	<i>...</i>	<i>1</i>			<i>Christian</i> ..	<i>140</i>	<i>129</i>
		<i>Animist</i> ..	<i>8,466</i>	<i>8,352</i>	C6	Paite	Total ..	668	659
		<i>Christian</i> ..	<i>101</i>	<i>90</i>			<i>Animist</i> ..	<i>655</i>	<i>653</i>
A15	Maru	Total ..	10,315	11,110			<i>Christian</i> ..	<i>13</i>	<i>6</i>
		<i>Buddhist</i> ..	<i>34</i>	<i>17</i>	C7	Yo	Animist ..	2,801	2,758
		<i>Animist</i> ..	<i>10,198</i>	<i>10,998</i>	C8	Tashon	Total ..	3,803	4,467
		<i>Christian</i> ..	<i>83</i>	<i>95</i>			<i>Buddhist</i> ..	<i>8</i>	<i>2</i>
A16	Maingtha	Total ..	420	111			<i>Animist</i> ..	<i>3,767</i>	<i>4,434</i>
		<i>Buddhist</i> ..	<i>346</i>	<i>77</i>			<i>Christian</i> ..	<i>28</i>	<i>31</i>
		<i>Animist</i> ..	<i>74</i>	<i>34</i>	C9	Yahow	Total ..	2,481	2,927
							<i>Animist</i> ..	<i>2,451</i>	<i>2,903</i>
							<i>Christian</i> ..	<i>30</i>	<i>24</i>
					C10	Laiyo	Total ..	5,316	5,770
							<i>Animist</i> ..	<i>5,198</i>	<i>5,692</i>
							<i>Christian</i> ..	<i>118</i>	<i>78</i>

IMPERIAL TABLE XIII—Race. PART I.—Provincial Totals of Races by Religion (contd.).

Race-group and Race.		Religion	Males.	Females.	Race-group and Race.		Religion.	Males.	Females.
C11	Kwangli ...	Animist ...	2,143	2,499	D2	Tangkul ...	Total ...	117	120
C12	Ngorn ...	Total ...	1,930	2,021			Buddhist	1
		Buddhist ...	3	...			Animist ...	117	119
		Animist ...	1,927	2,021	D3	Senkadong
C13	Kwelshim ..	Animist ...	961	1,101	E	Kachin Group	70,611	76,234
C14	Lai ...	Total ...	4,632	4,720	E1	Kachin ...	Total ...	70,245	75,834
		Animist ...	4,598	4,670			Buddhist ...	411	371
		Christian ...	34	50			Animist ...	67,591	73,155
C15	Tlantlang ...	Total ...	4,057	4,001			Christian ...	2,243	2,308
		Animist ...	4,036	3,994	E2	Nogmung ...	Buddhist ...	78	91
		Christian ...	21	7	E3	Ntit ...	Buddhist ...	5	5
C16	Yokwa ...	Total ...	1,195	1,310	E4	Pangsu ...	Buddhist ...	84	89
		Animist ...	1,187	1,308	E5	Kang ...	Buddhist ...	42	39
		Christian ...	8	2	E6	Langkhai ...	Buddhist ...	49	53
C17	Lakher ...	Animist	12	E7	Nokkyo ...	Buddhist ...	64	68
C18	Lawt'u ...	Animist ...	1,619	1,424	E8	Yoya ...	Buddhist ...	16	16
C19	Yotun ...	Animist ...	2,562	2,550	E9	Tawhawng	Buddhist ...	28	39
C20	Shentang ...	Total ...	3,067	3,025	F	Sak * Group	24,497	25,229
		Animist ...	3,039	3,005	F1	Kadu ...	Total ...	18,625	19,085
		Christian ...	28	20			Buddhist ...	18,621	19,081
C21	Lushei ..	Total ...	161	156			Animist ...	2	...
		Animist ...	112	111			Christian ...	2	4
		Christian ...	49	45	F2	Ganan ...	Buddhist ..	3,016	3,458
C22	Hualngo ...	Total ...	1,555	1,745	F3	Sak ...	Buddhist ..	321	293
		Animist ...	1,554	1,745	F4	Daingnet ...	Buddhist ...	2,535	2,393
		Christian ...	1	...	G	Mishmi Group	9	4
C23	Kyaw ...	Animist ...	183	168	G1	Khaman-	Buddhist ...	9	4
C24	Anu ...	Animist ...	199	213		Mishmi.
C25	Chinbok ...	Buddhist ...	1	...	H	Mro Group	7,520	7,251
C26	Chinbon ...	Animist ...	345	338	H1	Mro ...	Total ...	7,520	7,251
C27	Chinmè			Buddhist ...	48	40
C28	Khami ...	Total ...	13,329	12,775			Animist ...	7,472	7,211
		Buddhist ...	438	410	I	Tai Group	508,975	509,012
		Animist ...	12,891	12,365	I1	Shan	Total ...	142,237	146,747
C29	Taungtha ...	Buddhist ..	3,470	4,100		(unspecified	Buddhist ...	141,870	146,209
C30	Yindu ...	Total ...	51	54		kind†).	Animist ...	107	250
		Buddhist ...	1	...			Christian ...	260	288
		Animist ...	50	54	I2	Shangale	Total ...	293,747	294,658
C31	Sho			Buddhist ...	293,404	294,334
C32	Chin (unspeci- fied kind†).	Total ...	58,319	58,272			Animist ...	161	153
		Buddhist ...	27,564	27,603			Christian ...	182	170
		Animist ...	29,420	29,248			Atheist	1
		Christian ...	1,335	1,421	I3	Shangyi ...	Total ...	15,100	13,904
C33	Chaunggyi	Animist ...	349	317			Buddhist ...	15,018	13,857
C34	Kaukadan	Total ...	126	167			Animist ...	78	31
		Buddhist ...	125	167			Christian ...	4	16
		Animist ...	1	...	I4	Shan-Tayok	Total ...	15,885	12,816
C35	Kaungtso ...	Animist ...	185	185			Buddhist ...	12,531	10,135
C36	Ledu ...	Animist ...	1,118	1,116			Animist ...	3,332	2,655
C37	Matu ...	Animist ...	23	28			Christian ...	22	26
C38	Saingbaung	Total ...	3,956	3,563	I5	Daye ...	Buddhist ...	551	417
		Buddhist ...	3	2		
		Animist ...	3,953	3,561	I6	Siamese ...	Total ...	7,245	6,041
C39	Sittu ...	Animist ...	2,032	1,886			Buddhist ...	7,233	6,029
C40	Taman ...	Buddhist ...	386	429			Animist ...	4	4
				Christian ...	8	8
D	Naga Group	197	209		
D1	Naga	Total ...	80	89		
	(unspecified	Buddhist	2		
	kind†).	Animist ...	80	87		

* Formerly called the Lui Group.

† That is, shown in the enumeration-record only as *Chin* (or *Naga* or *Shan*) without specification of a particular kind.

‡ See the footnote † on page 199.

IMPERIAL TABLE XIII—Race. PART I.—Provincial Totals of Races by Religion (contd.).

Race-group and Race.		Religion.	Males.	Females.	Race-group and Race.		Religion.	Males.	Females.
I 7	Khun ...	Total ...	16,350	17,044	M	Khasi Group	...	2	1
		Buddhist ...	16,333	17,014					
		Animist ...	17	24	M ₁	Khasi ...	Christian ...	8	1
		Christian	6					
I 8	Lu ...	Total ...	13,886	13,184	N	Karen Group	...	612,116	608,240
		Buddhist ...	12,674	13,163					
		Christian ...	12	21	N ₁	Karen (unspecified kind*)	Total ...	32,010	30,617
I 9	Lao ...	Total ...	2,911	1,595			Buddhist ...	13,158	12,365
		Buddhist ...	2,711	1,407			Animist ...	7,395	7,291
		Animist ...	200	188			Christian ...	11,457	10,961
I 10	Shan-Bama	Total ...	6	10	N ₂	Sgaw ...	Total ...	218,609	218,501
		Buddhist ...	5	8			Buddhist ...	155,530	154,300
		Animist ...	1	2			Animist ...	14,784	14,647
I 11	Kamti ...	Total ...	2,256	2,595			Christian ...	48,295	49,554
		Buddhist ...	2,253	2,594	N ₃	Paku ...	Total ...	1,021	965
		Animist ...	3	...			Buddhist ...	4	...
		Christian	1			Animist ...	196	179
I 12	Annamese ...	Christian ...	1	1			Christian ...	821	786
I 13	Tai Lem	N ₄	Wewaw ...	Total ...	163	172
I 14	Tai Loi			Buddhist ...	6	...
							Christian ...	157	172
J	Malay Group	8,144	8,509	N ₅	Monnepwa
J ₁	Malay ..	Total ...	2,315	2,497					
		Buddhist ...	9	11	N ₆	Bwè ...	Total ...	3,553	3,914
		Animist	1			Buddhist ...	1	1
		Mahomedan ...	2,202	2,484			Animist ...	1,386	1,646
		Christian ...	4	1			Christian ...	2,166	2,267
J ₂	Salon ...	Total ...	929	1,012	N ₇	Brek ...	Total ...	311	307
		Buddhist ...	3	7			Animist ...	167	160
		Animist ...	926	1,005			Christian ...	144	147
K	Mon Group	163,830	159,679	N ₈	Karenbyu ...	Total ...	9,674	8,696
K ₁	Talaing ...	Total ...	163,830	159,679			Buddhist ...	1,851	1,277
		Buddhist ...	163,451	159,238			Animist ...	2,414	2,243
		Animist ...	16	34			Christian ...	5,409	5,276
		Christian ...	363	407	N ₉	Pwo ...	Total ...	208,285	203,606
L	Palaung-Wa Group.	...	78,874	78,029			Buddhist ...	193,778	189,028
L ₁	Wa ...	Total ...	7,695	7,067			Animist ...	620	771
		Buddhist ...	6,664	5,941			Christian ...	13,887	13,807
		Animist ...	984	1,125	N ₁₀	Mopwa ...	Christian ...	1	4
		Christian ...	47	1					
L ₂	Danaw ...	Buddhist ...	816	853	N ₁₁	Taungthu ..	Total ...	108,746	109,491
L ₃	En ...	Buddhist ...	17	...			Buddhist ...	108,603	109,372
L ₄	Khamuk ...	Total ...	390	12			Animist ...	15	6
		Buddhist ...	180	4			Christian ...	128	113
		Animist ...	210	8	N ₁₂	Padaung ...	Total ...	7,077	6,678
L ₅	Lem ...	Buddhist ...	406	385			Buddhist ...	191	211
L ₆	Tai-Loi ...	Buddhist ...	2	...			Animist ...	4,808	4,462
L ₇	Yang (unspecified kind†).	Buddhist ...	1,411	1,513			Christian ...	2,078	2,005
L ₈	Yanglam ...	Total ...	6,622	7,257	N ₁₃	Yinbaw ...	Total ...	2,837	2,914
		Buddhist ...	6,601	7,247			Buddhist ...	384	326
		Animist	1			Animist ...	502	619
		Christian ...	21	9			Christian ...	1,951	1,969
L ₉	Yangsek	N ₁₄	Gheko ...	Total ...	1,317	1,346
L ₁₀	Palaung and Pale.	Total ...	61,315	60,042			Animist ...	160	156
		Buddhist ...	61,222	60,844			Christian ...	1,157	1,190
		Animist ...	91	95	N ₁₅	Karenni ...	Total ...	16,364	19,027
		Christian ...	2	3			Buddhist ...	1,413	936
							Animist ...	13,726	16,896
							Christian ...	1,225	1,195
					N ₁₆	Zayein ...	Total ...	2,145	2,002
							Buddhist ...	595	548
							Animist ...	1,550	1,454
					N ₁₇	Htalaing-Kalasi	Christian ...	3	...

* 1 That is, entered in the enumeration-record only as *Karen* (or *Yang*) without specification of any particular kind of *Karen* (or *Yang*).

IMPERIAL TABLE XIII—Race. PART I.—Provincial Totals of Races by Religion (concl'd.).

Race-group and Race.		Religion.	Males.	Females.	Race-group and Race.		Religion.	Males.	Females.
O	Man Group	888	259	X22	Kumauni	932	551
O1	Miao ...	Total ...	229	167	X23	Madras- Mahomedans	1,908	625
		Buddhist ...	58	...	X24	Mahratta	739	143
		Animist ...	171	167	X25	Malabari ..	Total ...	1,682	306
O2	Yao ...	Total ...	109	92			Hindu ...	1,109	192
		Buddhist ...	5	...			Mahomedan	539	100
		Animist ...	104	92			Christian ...	34	14
R	Chinese Group.	101,877	47,183	X26	Marwari	1,417	690
R1	Yünnanese ..	Total ...	35,752	23,480	X27	Memon	3,537	854
		Mahomedan	1,076	441	X28	Moghul	1,073	613
		Christian ...	12	2	X29	Mopla	4,542	257
		Others ...	34,664	23,037		(Mappila).		
R2	Other Chinese	Total ...	66,125	23,703	X30	Myedu	2,309	2,682
		Christian ...	827	272	X9	Nursapuri	†	†
		Others ...	65,298	23,431	X31	Oriya ...	Total ...	49,993	2,482
S	Indo-Burman Races.	59,442	60,829			Hindu and	48,017	2,973
S1	Arakan-Mahomedans.	Mahomedan	12,740	11,035			Animist.	1,976	509
S2	Zerbadi * ..	Total ...	45,648	48,668	X32	Parsi	229	151
		Buddhist ...	484	280	X33	Pathan	5,148	1,160
		Animist ...	8	16	X34	Persian	471	152
		Mahomedan	45,129	48,353	X35	Punjabi ...	Total ...	16,307	4,734
		Christian ...	27	19			Hindu and	7,064	2,096
S3	Arakan-Kaman.	Total ...	1,054	1,126			Animist.	5,465	1,493
		Buddhist ..	10	7			Mahomedan	3,661	1,127
		Mahomedan	1,044	1,119			Sikh, Arya, Brahmo.	117	18
X	Indian Races	653,980	283,097			Others ...		
X1	Arab	80	26	X36	Rajput	1,317	138
X2	Assamese	183	123	X37	Sindhi	196	17
X3	Bengali ...	Total ...	60,117	17,871	X38	Surati	3,690	2,150
		Hindu and	12,172	3,002	X39	Tamil ...	Total ...	100,315	51,749
		Animist.	46,651	14,632			Hindu and	68,192	36,761
		Mahomedan ...	1,294	237			Animist.	21,328	7,196
X4	Bhotya	348	16			Mahomedan	10,146	7,591
X5	Bihari	3,264	2,301			Christian ..	649	201
X6	Bondili	53	5	X40	Telugu	Total ...	129,566	28,681
X7	Bora	141	32			Hindu and	125,413	27,095
X8	Chittagonian	Total ...	129,854	76,534			Animist.	1,521	603
		Hindu and	5,110	286			Christian ...	2,047	818
		Animist.	122,872	75,682			Mahomedan †	585	105
		Mahomedan	1,872	566	X41	Indians of unspecified race.	Total ...	2,783	2,219
		Others ...					Buddhist ..	444	93
X9	Deccani †	1,866	787			Hindu ...	968	967
X10	Dogra	198	64			Mahomedan	1,202	1,081
X11	Garhwali	1,484	278			Others ..	169	78
X12	Goanese	503	89	Y	European, etc.	14,758	10,595
X13	Gujarati	3,310	1,330		European and allied races.	6,115	2,202
X14	Gurkha	15,506	6,745		Anglo-Indian.	8,458	8,230
X15	Hindustani	Total ...	107,557	26,020		Armenian	185	163
		Hindu and	82,482	19,657	Z	Other races	1,151	891
		Animist.	23,400	5,984		Goa-Portu- gese.	47	17
		Mahomedan	1,675	379		Japanese	269	261
X16	Jat	119	19		Jew	622	570
X17	Kachchhi	516	330		Mauritian	1	2
X18	Kanarese	143	44		Negro	10	4
X19	Kashmiri	147	4		Nicobarese	6	4
X20	Khoja	393	160		Philippino	53	15
X21	Komati	44	14		Singhalese	131	14
						Turk	3	4

* See Note * on page 210.

† Nursapuri are tabulated above under *Deccani* by which name they are more commonly known in Burma. As in Burma they are also called *Coringhi Mahomedans* a small number may have been included wrongly amongst the Mahomedan Telugus.

DISTRICT OR STATE.		TOTAL POPULATION.		A.—BURMA.									
				Total.		Buddhist.		Animist.		Mahomedan.		Christian.	
		Males.	Females.	Males.	Females.	Males.	Females.	Males.	Females.	Males.	Females.	Males.	Females.
1		2	3	4	5	6	7	8	9	10	11	12	13
Serial No.	PROVINCIAL TOTAL ...	6,735,516	6,433,583	4,250,583	4,432,452	4,218,887	4,396,104	22,327	22,510	2,683	5,913	6,686	7,925
	DIVISIONAL BURMA ...	5,991,623	5,706,785	4,153,984	4,338,078	4,129,656	4,309,772	15,078	14,692	2,668	5,817	6,582	7,797
	Arakan Division ...	472,227	437,019	288,558	296,349	288,382	296,062	68	59	95	159	63	69
1	Akyab ...	309,564	266,866	154,486	151,485	154,386	151,386	65	54	1	5	34	40
2	Hill Dist. of Arakan ...	10,790	10,124	1,079	985	1,076	985	3	...
3	Kyaukpyu ...	90,569	103,304	84,825	93,521	84,816	93,504	3	3	...	1	6	13
4	Sandoway ...	55,304	56,725	48,168	50,358	48,054	50,187	...	2	94	153	20	16
	Pegu Division ...	1,258,914	1,050,379	820,799	831,501	817,926	827,554	146	176	655	1,341	2,072	2,430
5	Rangoon Town ...	236,689	105,273	52,398	50,827	51,781	49,442	...	8	65	345	552	1,032
6	Insein ...	156,794	136,289	107,602	104,325	106,736	103,623	22	41	440	176	404	485
7	Hanthawaddy ...	201,043	163,581	128,451	125,315	128,280	124,806	17	25	...	321	145	163
8	Tharrawaddy ...	246,261	246,168	217,025	226,064	216,486	225,550	23	14	...	153	516	347
9	Pegu ...	235,324	210,296	149,406	147,230	149,096	146,679	25	60	150	346	135	145
10	Prome ...	182,803	188,772	165,977	177,740	165,538	177,154	59	28	320	258
	Irrawaddy Division ...	1,048,377	981,667	760,568	765,868	758,455	763,274	67	94	1,048	1,514	998	981
11	Bassein ...	252,947	236,526	170,999	171,202	170,709	170,993	34	36	166	173
12	Henzada ...	273,439	277,181	236,413	247,716	235,774	247,133	18	27	403	356	218	200
13	Myaungmya ...	196,757	173,794	122,867	117,687	122,217	116,695	15	11	352	740	283	241
14	Ma-ubin ...	166,513	161,593	109,596	116,174	109,348	115,751	...	20	56	217	192	186
15	Pyapon ...	156,721	132,273	120,783	113,084	120,407	112,702	237	201	139	181
	Tenasserim Division ...	847,445	766,078	327,396	324,864	326,437	323,391	77	119	294	574	591	780
16	Toungoo ...	197,505	184,378	124,857	126,405	124,439	125,842	222	327	196	236
17	Salween ...	26,811	23,568	1,072	803	1,072	799	4
18	Thaton ...	245,909	225,191	56,175	55,156	56,103	55,074	19	35	53	47
19	Amherst ...	223,348	194,562	36,637	34,195	36,356	33,579	23	57	54	224	204	335
20	Tavoy ...	80,994	75,792	67,252	67,826	67,191	67,764	6	8	5	2	50	52
21	Mergui ...	72,878	62,587	41,406	40,479	41,276	40,333	29	19	13	17	88	110
	Magwe Division ...	705,247	733,527	645,569	686,776	645,285	686,216	37	27	101	383	146	200
22	Thayetmyo ...	125,283	130,123	111,830	118,178	111,722	118,041	31	26	52	89	25	22
23	Pakokku ...	223,943	241,828	212,744	231,574	212,653	231,462	5	...	37	60	49	52
24	Minbu ...	134,495	139,807	120,876	128,112	120,847	128,021	12	68	17	23
25	Magwe ...	211,686	211,566	200,031	208,869	199,977	208,649	1	1	...	116	53	103
26	Pakokku Hill Tracts ...	9,840	10,203	88	43	86	43	2	...
	Mandalay Division ...	435,894	418,467	229,686	234,772	213,705	218,281	14,665	14,210	219	812	1,097	1,469
27	Mandalay ...	182,999	173,622	143,563	152,861	142,706	151,204	9	7	139	588	709	1,062
	Mandalay City ...	77,763	71,154	57,096	59,590	56,442	58,211	6	4	66	498	582	877
28	Bhamo ...	56,888	56,072	13,273	11,957	11,302	10,610	1,788	1,110	41	68	142	169
29	Myitkyina ...	63,119	54,963	17,791	16,170	4,743	2,889	12,845	13,078	...	7	203	196
30	Katha ...	128,444	125,281	54,991	53,761	54,910	53,560	...	10	39	149	42	42
31	Putao ...	4,144	3,529	68	23	44	18	23	5	1	...
	Sagaing Division ...	641,290	709,106	527,551	599,288	526,355	597,854	4	...	50	60	1,142	1,374
32	Shwebo ...	184,708	206,576	177,973	201,961	177,226	201,082	747	879
33	Sagaing ...	155,054	171,854	151,414	169,528	151,092	169,110	322	418
34	Lower Chindwin ...	156,693	186,187	154,558	185,548	154,457	185,445	41	42	60	61
35	Upper Chindwin ...	90,713	88,532	43,550	42,220	43,525	42,191	4	...	9	18	12	11
36	Chin Hills ...	54,122	55,957	56	31	55	26	1	5
	Meiktila Division ...	582,229	615,542	553,854	598,665	553,161	597,140	14	7	206	1,024	473	494
37	Kyaukse ...	70,449	72,228	66,352	68,962	66,119	68,723	1	2	12	...	220	237
38	Meiktila ...	137,573	152,324	132,145	149,527	131,981	149,202	...	5	110	267	54	53
39	Yamethin ...	160,913	162,276	144,726	152,281	144,529	151,407	13	...	84	757	100	117
40	Myingyan ...	213,294	228,714	210,631	227,895	210,532	227,808	99	87
	EASTERN STATES ...	743,893	726,798	96,599	94,374	89,231	86,332	7,249	7,818	15	96	104	128
41	Northern Shan States ...	285,700	273,523	24,142	22,287	17,424	14,964	6,631	7,202	11	24	76	97
42	Southern Shan States ...	427,064	420,554	71,185	71,043	70,547	70,333	610	614	...	66	28	30
43	Karenni ...	31,129	32,721	1,272	1,044	1,260	1,035	8	2	4	6	...	1

B.—LOLO—MUS'O.						C.—KUKI-CHIN.										D.—NAGA		Serial No. of District or State (col. 1).	
Total.		Animist.		Others.		Total.		Buddhist.		Animist.		Hindu.		Others.		All religions			
Males.	Females.	Males.	Females.	Males.	Females.	Males.	Females.	Males.	Females.	Males.	Females.	Males.	Females.	Males.	Females.	Males.	Females.		
14	15	16	17	18	19	20	21	22	23	24	25	26	27	28	29	30	31		
4,494	36,351	36,879	33,850	2,615	2,501	144,318	144,529	33,758	33,165	104,863	106,042	3,644	3,245	2,053	2,077	197	209		
1,456	1,397	1,423	1,333	33	64	144,188	144,498	33,712	33,157	104,821	106,026	3,603	3,242	2,052	2,073	197	209		
...	38,250	31,748	2,156	2,049	30,593	29,172	30	27	471	500		
...	12,839	12,090	841	758	11,964	11,296	26	26	8	10	1	
...	8,066	7,899	9	3	8,056	7,895	1	1	2	
...	8,402	7,825	34	29	8,314	7,740	1	...	53	56	3	
...	3,943	3,934	1,272	1,259	2,259	2,241	2	...	410	434	4	
1	1	...	7,873	6,691	5,947	5,212	1,048	1,038	618	142	260	299		
...	189	158	24	17	...	1	155	123	10	11	5	
...	349	83	65	55	256	...	28	28	6	
...	50	2	29	2	3	...	18	7	
...	755	537	607	420	137	111	9	6	8	
1	1	...	1,028	673	755	570	5	2	180	13	88	88	9	
...	5,502	5,244	4,467	4,148	903	924	7	6	125	166	10	
...	2,079	1,856	1,560	1,527	3	2	274	78	242	249		
...	216	158	171	129	12	...	33	23	11	
...	1,735	1,687	1,366	1,393	...	2	160	70	209	222	12	
...	22	5	17	1	3	...	2	4	13	
...	81	6	81	6	14	
...	25	6	6	4	19	2	15	
...	606	616	170	153	102	94	293	331	41	88		
...	463	591	163	149	98	93	166	312	36	37	16	
...	4	4	17	
...	12	9	...	3	18	
...	115	22	4	3	4	1	105	18	2	19	
...	9	2	9	1	...	1	20	
...	3	1	3	1	21	
...	40,422	42,295	21,464	22,925	18,785	19,217	39	3	134	150		
...	10,395	10,452	4,877	4,945	5,401	5,391	12	1	105	115	22	
...	9,314	9,750	7,730	8,194	1,556	1,554	27	2	1	23	
...	10,340	10,935	8,111	8,777	2,229	2,158	24	
...	774	1,045	746	1,009	...	1	28	35	25	
...	9,599	10,113	9,599	10,113	26	
1,454	1,397	1,423	1,333	31	64	3,136	2,435	1,221	78	238	28	1,677	2,320	...	9		
...	2,906	2,353	1,123	43	235	25	1,548	2,279	...	6	27	
...	1,413	2,046	70	35	15	10	1,328	1,996	...	5	28	
...	35	9	8	27	6	...	3	29	
563	645	563	645	...	3	80	52	37	31	41	31	30	
849	658	849	658	114	21	53	4	...	3	61	14	31	
42	76	11	15	31	61	1	1		
1	1	...	56,016	58,160	746	789	54,001	56,447	554	305	715	619	197	209		
...	14	...	9	5	32	
1	1	...	441	468	328	352	113	116	33	
...	13	8	1	1	5	...	7	3	...	4	34	
...	2,703	2,362	408	436	1,570	1,466	423	185	302	275	197	209	35	
...	52,845	55,322	52,426	54,981	6	1	413	340	36	
...	806	697	448	424	51	28	118	36	189	209		
...	26	5	4	5	22	37	
...	22	23	1	21	10	...	13	38	
...	747	669	440	419	43	28	75	26	189	196	39	
...	11	...	3	...	8	40	
38,038	34,854	35,456	32,517	2,582	2,437	130	31	46	8	42	16	41	3	1	4		
4,095	4,061	4,090	4,061	5	...	64	2	15	...	10	...	38	1	1	1	41	
3,943	30,893	31,366	28,456	2,577	2,437	61	28	29	7	32	16	...	2	...	3	42	
...	5	1	2	1	3	43	

* All Nagas are Animists with the exception of three Buddhist females.

IMPERIAL TABLE XIII—Race. PART II.—

DISTRICT OR STATE.		E.—Kachin.		F.—Sak (Lui).		G.—Mishmi.		H.—Mro.		I.—Tai.					
		All religions.		All religions.		Buddhist.		All religions.		Total.		Buddhist.		Others.	
		Males.	Females.	Males.	Females.	Males.	Females.	Males.	Females.	Males.	Females.	Males.	Females.	Males.	Females.
1		32	33	34	35	36	37	38	39	40	41	42	43	44	45
Serial No.	PROVINCIAL TOTAL ...	70,611	76,234	24,497	25,229	9	4	7,520	7,251	508,975	509,012	504,583	505,167	4,392	3,845
	DIVISIONAL BURMA ...	42,891	46,047	24,214	25,186	9	4	7,520	7,251	160,025	157,821	156,707	155,011	3,318	2,810
	Arakan Division	2,856	2,886	7,520	7,251	45	18	45	16	...	2
1	Akyab	2,856	2,886	6,475	6,204	26	11	26	11
2	Hill Dist. of Arakan	1,045	1,047	...	2	2
3	Kyaukpyu	5	...	5
4	Sandoway	14	5	14	5
	Pegu Division ...	21	4	11,424	11,189	11,899	11,189	25	50
5	Rangoon Town ...	15	202	250	104	236	8	14
6	Insein ...	3	2,791	2,780	2,784	2,756	7	24
7	Hanthawaddy	2,990	3,073	2,988	3,070	2	3
8	Tharrawaddy ...	1	1	1,710	1,712	1,707	1,712	3	...
9	Pegu	3,289	2,882	3,285	2,877	4	5
10	Prome ...	2	3	442	492	441	488	1	4
	Irrawaddy Division	1,142	785	1,184	729	8	6
11	Bassein	390	300	389	298	1	2
12	Henzada	374	113	373	110	1	3
13	Myaungmya	89	98	84	97	5	1
14	Ma-ubin	40	48	39	48	1	...
15	Pyapön	249	176	249	176
	Tenasserim Division ...	1	2	26,707	22,952	26,682	22,922	75	80
16	Toungoo	2	7,997	6,967	7,976	6,958	21	9
17	Salween	2,469	1,583	2,448	1,581	21	2
18	Thatön	4,103	3,435	4,100	3,431	3	4
19	Amherst ...	1	6,835	6,182	6,821	6,176	14	6
20	Tavoy	50	20	50	20
21	Mergui	5,253	4,765	5,237	4,756	16	9
	Magwe Division	50	29	45	24	5	5
22	Thayetmyo	7	5	2	1	5	4
23	Pakókku	17	5	17	4	...	1
24	Minbu	18	14	18	14
25	Magwe	8	5	8	5
26	Pakókku Hill Tracts
	Mandalay Division ...	42,762	45,998	20,770	21,794	9	4	79,821	80,450	76,682	77,746	3,189	2,704
27	Mandalay ...	709	63	9	1,873	1,802	1,857	1,780	16	22
	Mandalay City ...	67	6	9	111	64	99	51	12	13
28	Bhamo ...	20,693	24,467	247	236	17,699	17,788	16,356	16,517	1,243	1,221
29	Myitkyina ...	17,432	17,673	471	502	17,838	16,258	16,118	14,923	1,229	1,338
30	Katha ...	3,108	3,099	20,043	21,056	40,231	42,116	40,123	42,041	108	75
31	Putao ...	820	691	9	4	2,180	2,486	2,178	2,485	2	1
	Sagaing Division ...	106	47	588	706	40,433	42,117	40,426	42,111	7	6
32	Shwebo ...	45	2	5	6	9	8	8	8	1	...
33	Sagaing ...	1	...	6	18	21	18	21
34	Lower Chindwin	23	14	18	8	...	6
35	Upper Chindwin ...	60	45	577	700	40,383	42,074	40,382	42,074	1	...
36	Chin Hills
	Meiktila Division ...	1	1	408	381	394	324	9	7
37	Kyaukse	71	55	71	53	...	2
38	Meiktila	64	27	63	22	1	5
39	Yamethin ...	1	1	268	246	260	246	8	...
40	Myingyan	3	...	3
	EASTERN STATES ...	27,720	30,187	283	43	348,950	351,191	347,876	350,158	1,074	1,035
41	Northern Shan States ...	27,649	30,093	283	43	133,483	135,685	133,071	135,236	422	449
42	Southern Shan States ...	70	94	208,334	209,184	207,739	208,627	595	557
43	Karenni ...	1	7,133	6,322	7,066	6,293	67	29

Race-groups by Religion and District (continued).

[Continued on next page.]

J.—Malay.		K.—Mon.		L.—Palaung-wa.		M.—Khasi.		N.—Karen.								O.—Man.		Serial No. of Dist. or State (col. 2).	
All religions.		All religions.*		All religions.		Christian.		Total.		Buddhist.		Animist.		Christian.		Animist and Buddhist.			
Males.	Females.	Males.	Females.	Males.	Females.	Males.	Females.	Males.	Females.	Males.	Females.	Males.	Females.	Males.	Females.	Males.	Females.		
46	47	48	49	50	51	52	53	54	55	56	57	58	59	60	61	62	63		
3,144	3,509	163,830	159,679	78,674	78,029	2	1	612,116	608,240	475,514	468,364	47,723	50,530	88,879	89,346	338	259		
3,144	3,509	163,724	159,651	2,483	2,179	2	1	502,394	494,511	397,057	388,985	24,144	23,858	81,193	81,868	4	...		
...	69	8	20	2	1	...	48	6		
...	1	2	1	2	1	
...	1	2	
...	67	6	20	2	47	4	3	
...	4	
20	7	27,540	27,672	2	66,417	67,814	49,537	50,491	1,452	1,371	15,428	15,952	4	...		
14	3	151	135	1,008	915	165	144	843	771	5	
3	3	373	319	18,159	18,940	11,692	12,225	195	217	6,272	6,498	6	
3	...	3,592	3,613	13,875	14,006	13,098	13,206	35	30	742	680	4	...	7	
...	...	8	13,419	13,898	10,135	10,233	1	12	3,283	3,653	8	
...	...	23,413	23,605	2	18,112	18,084	12,734	2,748	1,151	1,038	4,227	4,298	9	
...	...	3	1,844	1,971	1,713	1,845	70	74	61	52	10	
...	1	4,755	4,206	187,032	187,171	147,831	146,659	289	279	38,962	40,233		
...	...	2,406	2,138	54,731	56,932	39,210	40,968	20	24	15,501	15,940	11	
...	...	34	23,996	24,933	18,899	19,423	4	4	5,093	5,506	12	
...	...	22	31	51,941	52,175	42,075	42,068	4	4	9,862	10,103	13	
...	...	233	5	45,855	42,538	40,091	36,545	210	236	5,554	5,757	14	
...	...	2,060	2,032	10,509	10,593	7,556	7,655	1	11	2,952	2,927	15	
8,121	8,500	181,398	127,758	182	10	244,868	236,996	198,644	191,253	21,519	21,223	24,705	24,520		
...	...	417	334	40	42,116	40,439	16,028	14,710	9,255	8,761	16,833	16,968	16	
...	...	44	...	65	22,283	21,028	10,722	9,510	11,131	11,204	430	314	17	
6	44	35,059	33,957	123,426	120,193	121,781	118,445	8	13	1,637	1,735	18	
21	17	94,805	92,454	27	10	42,712	40,930	40,818	39,156	34	49	1,860	1,725	19	
5	...	976	942	5,131	5,251	3,727	3,655	346	508	1,058	1,088	20	
3,089	3,439	97	66	9,200	9,155	5,568	5,777	745	688	2,887	2,690	21	
1	...	7	4	254	58	58	23	1	1	195	29		
...	...	1	58	18	20	11	1	1	37	6	22	
...	91	3	10	81	3	23	
...	...	4	2	46	16	16	12	30	4	24	
...	...	2	1	56	13	12	44	13	25	
...	3	3	3	3	26	
1	1	14	7	2,249	2,169	2	1	760	186	184	23	626	163		
...	...	8	1	4	79	78	7	11	72	67	27	
...	...	6	50	55	6	11	44	44	28	
...	188	121	206	41	195	41	29	
...	48	19	20	2	28	17	30	
...	...	6	5	2,157	2,048	427	48	96	10	331	38	31	
...		
...	...	4	4	284	92	60	19	6	1	218	72		
...	...	2	141	42	29	16	112	26	32	
...	...	2	4	37	14	27	10	14	33	
...	44	23	...	2	1	...	43	21	34	
...	52	7	4	1	5	1	43	5	35	
...	10	6	10	6	36	
1	...	6	5	2,710	2,191	778	515	926	988	1,011	698		
...	17	22	1	16	22	37	
...	282	208	61	191	221	17	38	
...	...	6	3	2,397	1,950	711	322	924	983	762	645	39	
...	14	11	12	9	40	
...	...	106	28	76,191	75,850	109,722	113,729	78,457	79,379	23,579	26,672	7,686	7,678	334	259		
...	...	6	9	57,222	57,411	750	399	685	380	65	19	41	
...	...	32	6	18,889	18,434	87,012	88,139	75,865	77,259	8,227	8,100	2,920	2,780	334	259	42	
...	...	68	13	80	5	21,660	25,191	1,907	1,740	15,353	18,572	4,701	4,879	43	

* Most of the Christians and Animists shown in Part I are in Amherst District, the remainders being scattered in numerous districts.

DISTRICT OR STATE.		R.—CHINESE.*						S.—INDO-BURMAN.						Total.		Hindu and	
		Mahomedan.		Yunnanese other than Mahomedans.		Other Chinese.		Arakan Mahomedan and Arakan-Kamao.†		Zerbadi.				Indians.		Born in Burma.	
										Mahomedan.		Others.					
		Males.	Females.	Males.	Females.	Males.	Females.	Males.	Females.	Males.	Females.	Males.	Females.	Males.	Females.	Males.	Females.
1		64	65	66	67	68	69	70	71	72	73	74	75	76	77	78	79
Serial No.	PROVINCIAL TOTAL.	1,076	441	34,676	23,039	66,125	23,703	13,794	12,161	45,129	48,353	519	315	653,980	233,097	51,328	42,397
	DIVISIONAL BURMA ...	860	296	5,445	1,274	64,672	23,479	13,792	12,161	44,601	47,971	473	289	640,081	229,762	50,245	41,412
	Arakan Division	1	...	632	178	13,768	12,161	2,243	2,456	12	12	122,990	84,000	1,010	850
1	Akyab	1	...	479	152	13,244	11,562	33	14	1	1	118,864	82,524	857	730
2	Hill Dt. of Arakan	591	190	120	100
3	Kyaukpyu	88	17	515	599	213	179	5	6	2,511	1,155	25	3
4	Sandoway	65	9	9	...	1,997	2,263	6	5	1,024	131	8	17
	Pegu Division ...	224	46	211	85	28,859	11,756	14	...	8,238	8,509	167	108	277,838	78,133	25,206	21,024
5	Rangoon Town ...	135	28	15,793	7,863	14	...	4,212	4,338	63	64	154,537	34,797	6,608	5,801
6	Insein ...	6	...	86	41	2,522	668	524	510	15	...	23,828	8,101	3,024	2,369
7	Hanthawaddy	79	33	3,193	908	1,558	1,248	45	23	40,741	15,199	6,712	5,645
8	Tharrawaddy ...	13	1,875	508	786	737	13	2	10,576	2,654	822	688
9	Pegu ...	56	12	46	11	4,365	1,490	600	623	25	18	34,828	15,551	7,553	6,124
10	Prome ...	14	6	1,111	319	558	1,053	6	1	7,328	1,901	487	397
	Irrawaddy Division ...	77	11	1,172	197	12,642	3,261	3,504	3,561	78	30	74,885	14,518	4,835	3,025
11	Bassein ...	34	10	1,170	184	1,942	618	2,008	2,016	17	...	18,874	2,823	800	589
12	Henzada ...	10	...	2	5	1,582	404	388	446	21	5	8,810	2,114	566	343
13	Myaungmya ...	16	3,641	834	640	585	35	6	17,442	2,348	501	386
14	Ma-ubin ...	13	1	2,002	371	386	391	5	16	10,263	2,028	471	360
15	Pyapôn ...	4	8	3,475	1,034	82	123	...	3	19,496	5,205	1,997	1,347
	Tenasserim Division ...	194	49	116	6	15,893	6,491	2	...	12,371	13,659	138	70	82,953	27,726	12,196	10,315
16	Toungoo ...	65	29	2,042	624	882	1,406	73	5	18,251	7,181	3,109	2,643
17	Salween ...	40	4	72	1	20	25	731	122	29	21
18	Thatôn ...	41	5	10	...	2,951	1,418	2,114	2,697	5	5	21,964	8,258	4,264	3,788
19	Amherst ...	25	8	11	1	5,055	3,333	5,818	5,803	57	58	30,438	10,742	4,460	3,613
20	Tavoy ...	9	...	63	2	2,421	220	2	...	725	873	1	...	4,190	568	164	120
21	Mergui ...	14	3	32	3	3,352	895	2,812	2,855	2	2	7,379	855	170	130
	Magwe Division ...	26	1	284	36	1,141	270	1,183	1,262	28	28	15,700	2,565	1,039	754
22	Thayetmyo ...	3	...	2	...	277	79	437	551	4	12	2,219	803	392	331
23	Pakôkku ...	3	...	194	27	33	9	123	133	8	...	1,373	309	91	46
24	Minbu	1	81	9	336	80	250	230	2	13	2,497	384	161	109
25	Magwe ...	20	...	7	...	495	102	373	348	14	3	9,463	1,025	368	246
26	Pakôkku H. Trcts.	148	44	24	21
	Mandalay Division ...	272	188	3,469	927	3,437	952	1	...	7,026	7,908	16	12	38,182	12,310	4,171	3,389
27	Mandalay ...	48	30	150	...	1,648	390	6,436	7,297	12	6	23,117	6,959	2,081	1,485
	Mandalay City ...	39	24	150	...	1,255	303	4,626	5,363	9	6	12,032	2,928	908	476
28	Bhamo	17	1,050	554	157	51	175	145	...	3	3,076	628	182	132
29	Myitkyina ...	4	1	1,649	183	346	110	1	...	148	186	2	...	6,974	3,114	1,320	1,266
30	Katha ...	220	140	451	179	1,281	400	266	280	2	3	4,174	1,375	492	393
31	Putao	169	11	5	1	1	841	234	96	113
	Sagaing Division ...	29	...	88	20	688	178	3	...	1,846	2,098	21	13	18,206	6,041	1,240	1,082
32	Shwebo ...	19	...	68	17	271	66	681	742	2	6	5,399	3,677	333	273
33	Sagaing ...	10	...	11	3	97	16	3	...	1,006	1,136	8	1	1,950	631	242	203
34	Lower Chindwin	5	...	183	61	61	91	5	5	1,760	420	131	107
35	Upper Chindwin	4	...	103	16	96	129	6	1	2,939	753	210	164
36	Chin Hills	34	19	2	1,158	560	324	335
	Meiktila Division ...	38	1	104	3	1,380	393	4	...	8,190	8,518	13	16	14,327	4,469	1,048	97
37	Kyauksè ...	6	...	3	...	163	64	4	...	2,596	2,759	5	...	1,176	348	117	110
38	Meiktila ...	6	...	76	...	264	41	856	1,040	3	2	3,696	1,347	255	276
39	Yamethin ...	13	1	25	3	667	191	4,583	4,464	5	13	7,312	2,332	464	454
40	Myingyan ...	13	286	97	155	249	...	1	2,143	442	212	133
	EASTERN STATES ...	216	145	29,231	21,765	1,453	224	2	...	528	382	46	26	13,899	3,335	1,083	985
41	N. Shan States ...	42	34	28,394	21,637	492	83	191	149	13	2	8,573	1,478	402	399
42	S. Shan States ...	174	111	791	127	805	124	3	...	316	205	33	24	4,947	1,761	669	571
43	Karenni	43	1	156	17	21	28	379	96	12	15

* The total Chinese in any district is most conveniently taken from columns 12 and 13 of Part IV below.

† For the distribution of these races separately compare columns 72 and 73 of this page with columns 14 and 15 of Part IV of the table; see also footnotes on pages 28 and 30.

Race-groups by Religion and District (concluded).

X.—INDIAN RACES.																Y. EUROPEAN, Etc.		Z. OTHER RACES.	
Animist.		Buddhist.		Mahomedan.				Sikh, Arya and Brahmo.				Christian.		Others.		All religions.		All religions.	
Born outside Burma.				Born in Burma.		Born outside Burma.		Born in Burma.		Born outside Burma.									
Males.	Females.	Males.	Females.	Males.	Females.	Males.	Females.	Males.	Females.	Males.	Females.	Males.	Females.	Males.	Females.	Males.	Females.	Males.	Females.
80	81	82	83	84	85	86	87	88	89	90	91	92	93	94	95	96	97	98	99
328,201	62,030	5,822	1,333	103,461	99,429	146,139	17,242	506	455	3,743	857	13,674	8,928	1,106	426	14,758	10,595	1,151	891
318,619	60,661	5,642	1,293	103,069	98,888	143,865	17,002	497	445	3,547	823	13,492	8,812	1,105	426	14,320	10,327	1,144	884
14,038	714	1,680	540	78,109	76,150	27,894	5,710	14	12	24	4	180	10	91	10	274	142	9	10
12,802	594	1,489	520	77,216	75,202	26,242	5,442	14	12	24	4	129	10	91	10	250	125	9	10
293	70	135	17	6	2	37	1	8	1
599	22	33	3	758	893	1,095	234	5	2
344	28	23	.	129	53	520	33	11	14
172,674	36,318	1,414	235	8,157	7,634	60,564	6,674	184	109	1,176	320	7,887	5,512	626	307	8,372	6,139	890	725
95,565	16,778	509	86	3,963	3,493	41,109	4,223	78	59	829	183	5,405	3,895	471	279	7,096	5,194	862	707
15,674	3,420	220	22	984	1,270	3,433	640	19	12	71	29	416	333	27	0	530	517	3	2
29,857	6,663	269	57	980	1,074	7,010	617	12	13	142	60	1,675	986	84	14	454	224	8	7
6,685	1,113	30	5	433	480	2,504	315	...	5	34	7	60	41	8	...	76	55	4	...
20,375	7,368	340	62	1,199	1,068	4,991	700	17	14	63	20	265	193	25	2	146	112	7	4
4,558	976	46	3	598	249	1,517	179	8	6	37	21	66	64	11	6	70	37	6	5
42,803	5,350	1,156	155	3,523	3,411	20,434	1,207	6	11	28	14	2,536	1,337	64	8	412	231	31	26
12,559	1,224	300	34	685	669	4,355	217	175	90	234	137	16	14
5,458	605	138	11	645	811	1,875	214	6	10	23	12	100	44	5	4	72	54	2	4
8,361	636	219	33	871	829	7,111	303	363	161	16	...	38	16	4	8
5,504	540	219	39	888	835	3,007	207	...	1	4	2	143	40	27	4	39	15
10,921	2,345	286	38	434	267	4,086	206	1	...	1,755	1,002	16	...	29	9	9	...
44,721	9,257	746	247	7,249	6,097	16,936	1,201	7	2	60	22	995	569	48	16	1,418	1,328	128	56
10,280	3,398	288	62	1,019	571	3,310	331	1	...	8	6	233	168	3	2	294	391	8	4
274	27	38	24	31	37	358	13	1	11	2
10,672	2,613	95	36	1,874	1,460	4,880	287	3	2	175	71	1	1	42	22	1	1
14,967	2,329	195	115	4,102	3,871	6,242	497	3	1	31	11	401	293	37	12	759	783	32	24
2,781	245	63	10	153	115	945	39	3	1	10	3	69	34	2	1	152	77	8	11
5,747	645	67	...	70	43	1,201	34	8	...	110	3	160	53	79	16
9,740	826	158	18	668	385	3,494	314	37	27	203	58	272	177	89	6	569	192	18	16
1,044	247	55	11	190	142	495	35	2	3	40	34	1	...	42	20	8	5
585	92	42	1	81	84	456	44	4	6	65	10	37	24	9	2	42	17
1,591	134	15	...	83	40	497	42	28	13	76	28	26	18	20	...	45	11
6,401	335	46	6	314	117	2,041	192	5	8	60	17	169	100	59	4	438	144	5	11
119	18	2	5	1	1	2
20,658	5,229	353	57	1,661	1,235	8,572	1,059	146	158	1,342	229	1,221	926	58	28	2,666	1,915	61	46
11,998	2,724	159	11	1,213	846	5,828	779	100	96	547	109	1,150	888	41	21	2,395	1,741	41	41
5,214	1,103	45	3	620	331	4,286	516	50	42	381	78	497	368	31	11	873	753	24	15
892	162	20	27	76	66	1,249	120	42	37	580	72	19	5	16	7	70	32	19	5
4,632	1,562	53	12	112	93	634	97	1	24	195	43	26	17	1	...	71	49	1	...
2,453	676	113	5	259	229	836	60	2	...	19	12	124	91
683	105	8	2	1	1	25	3	3	1	18	5	7	4	6	2
6,104	1,377	53	4	2,569	3,008	2,549	268	84	67	346	92	211	121	50	22	227	131	2	2
1,589	341	16	...	2,337	2,827	885	119	30	26	133	47	72	40	4	4	77	47	2	2
1,028	255	23	1	72	57	475	55	8	14	36	7	64	38	2	1	49	32
868	183	8	1	100	46	592	48	1	...	15	...	45	35	41	17
1,839	402	6	2	49	64	579	43	42	24	149	35	21	2	44	17	43	16
780	196	11	14	18	3	3	3	13	3	9	6	17	19
7,881	1,590	82	37	1,133	968	3,422	569	69	59	368	84	240	160	84	29	382	249	10	3
682	97	20	5	102	38	176	47	13	16	40	9	26	26	30	13
1,735	353	35	13	506	434	891	154	12	22	157	31	101	64	4	...	154	101	5	...
4,274	943	26	16	429	482	1,786	308	41	21	171	41	63	40	58	27	160	122	2	...
1,190	197	1	3	96	14	569	60	3	3	50	30	22	2	38	13	3	3
9,582	1,369	180	40	392	541	2,274	240	9	10	196	34	182	116	1	...	438	268	7	7
6,256	718	51	10	172	123	1,397	140	9	10	196	34	89	44	1	...	299	149	2	1
3,087	627	126	30	197	370	778	91	90	72	128	116	5	6
239	24	3	...	23	48	99	9	3	11	3

IMPERIAL TABLE XIII—Race. PART IIIA.

Serial No.	DISTRICT OR STATE.	AI.—Burmese.*						CI.—Meitei.	
		Total.		Buddhist.		Christian.		Total.	
		Males.	Females.	Males.	Females.	Males.	Females.	Males.	Females.
1		2	3	4	5	6	7	8	9
	PROVINCIAL TOTAL ...	3,831,165	4,006,820	3,821,833	3,992,953	6,282	7,512	5,555	3,852
	DIVISIONAL BURMA ...	3,816,552	3,996,074	3,807,340	3,982,423	6,192	7,405	5,499	3,843
	Arakan Division ...	40,804	40,955	40,683	40,738	28	55	128	31
1	Akyab ...	2,253	1,919	2,245	1,877	4	36	128	26
2	Hill District of Arakan ...	6	19	6	12	1	1
3	Kyaukpyu ...	5,176	4,981	5,176	4,917	...	3	3	4
4	Sandoway ...	33,369	34,103	33,256	33,932	19	16	2	...
	Pegu Division ...	819,478	830,471	816,618	826,531	2,059	2,423	687	169
5	Rangoon Town ...	52,167	50,758	51,553	49,773	549	1,032	179	146
6	Insein ...	107,517	104,282	106,655	103,586	400	479	258	...
7	Hanthawaddy ...	128,395	125,308	128,235	124,793	143	163	47	2
8	Tharrawaddy ...	217,006	226,060	216,467	225,546	516	347	7	...
9	Pegu ...	148,496	146,330	148,190	145,780	131	144	184	12
10	Prome ...	165,897	177,739	165,518	177,453	320	258	92	6
	Irrawaddy Division ...	764,153	761,334	752,041	758,745	997	981	311	88
11	Bassein ...	164,809	166,712	164,609	166,503	166	173	13	...
12	Henzada ...	236,409	247,715	235,770	247,132	212	200	174	71
13	Myaungmya ...	122,582	117,653	121,933	116,661	122	241	18	4
14	Ma-ubin ...	109,583	116,172	109,335	115,749	102	186	81	6
15	Pyapön ...	120,770	113,082	120,394	112,700	139	181	25	5
	Tenasserim Division ...	262,517	259,828	261,582	258,888	570	754	307	340
16	Toungoo ...	124,596	126,400	124,178	125,837	196	236	170	317
17	Salween ...	990	803	990	799	4	...
18	Thatön ...	55,960	55,105	55,888	55,024	53	46	12	...
19	Amherst ...	35,728	33,618	35,447	33,002	204	335	109	21
20	Tavoy ...	3,847	3,428	3,813	3,398	20	27	9	1
21	Mergui ...	41,396	40,474	41,266	40,328	88	110	3	1
	Magwe Division ...	645,528	686,768	645,246	686,211	144	197	43	7
22	Thayetmyo ...	111,824	118,177	111,716	118,040	25	22	12	2
23	Paköku ...	212,728	231,571	212,637	231,459	49	52	20	5
24	Minbu ...	120,872	128,111	120,843	128,020	17	23
25	Magwe ...	200,016	208,866	199,964	208,649	51	100	2	...
26	Paköku Hill Tracts ...	88	43	86	43	2
	Mandalay Division ...	213,947	219,780	212,934	217,831	784	1,127	2,860	2,403
27	Mandalay ...	143,449	152,749	142,594	151,094	709	1,060	2,683	2,351
28	Mandalay City ...	56,986	59,480	56,334	58,102	582	876	1,405	2,044
29	Bhamo ...	11,275	10,692	11,212	10,605	22	19	35	9
30	Myitkyina ...	4,542	2,690	4,529	2,686	10	6	45	24
31	Katha ...	54,657	53,628	54,576	53,434	42	42	97	19
32	Putao ...	24	12	23	12	1
	Sagaing Division ...	527,542	599,285	526,346	597,851	1,142	1,274	1,027	758
32	Shwebo ...	177,973	201,961	177,225	201,082	747	879	14	...
33	Sagaing ...	151,405	169,525	151,083	169,107	322	418	441	466
34	Lower Chindwin ...	154,558	185,548	154,437	185,145	60	61	8	4
35	Upper Chindwin ...	43,550	42,220	43,525	42,191	12	11	517	251
36	Chin Hills ...	56	31	55	26	1	5	47	32
	Meiktila Division ...	552,583	597,653	551,890	596,128	473	494	126	54
37	Kyaukse ...	66,372	68,954	66,119	68,715	220	237	26	5
38	Meiktila ...	130,495	148,543	130,731	148,218	54	53	21	23
39	Yamethin ...	144,705	152,268	144,598	151,394	100	117	76	26
40	Myingyan ...	210,231	227,888	210,332	227,801	99	87	3	...
	EASTERN STATES ...	14,613	10,746	14,493	10,530	90	107	56	9
41	Northern Shan States ...	9,610	7,660	9,537	7,559	62	77	41	2
42	Southern Shan States ...	4,688	2,920	4,646	2,812	28	29	11	7
43	Karenni ...	315	166	310	159	...	1	4	...

* Arakanese, Tavoyans, etc., are shown in Part IIIB and are not included in the figures on this page.

—Selected Indigenous Races by Districts.

[Continued on next page.]

		C20—Chin (unspecified).†		I-1.—Shan (unspecified).		I-2.—Shangale.		I-3.—Shangyi.		Other Shans.		Serial No. of District or State (col. 2).
Hindus and Mahomedans.		Total.		Total.		Total.		Total.		Total.		
Males.	Females.	Males.	Females.	Males.	Females.	Males.	Females.	Males.	Females.	Males.	Females.	
10	11	12	13	14	15	16	17	18	19	20	21	
3,680	3,293	58,319	58,272	142,237	146,747	293,747	294,658	15,100	13,904	57,891	53,703	
3,638	3,289	58,245	58,250	19,392	19,710	107,344	108,264	13,528	13,016	19,761	16,831	
30	27	10,746	10,418	42	18	8	
26	26	4,044	3,971	26	11	1
1	1	1,379	928	...	2	2
1	...	1,682	1,580	2	3	3
2	...	3,941	3,934	14	5	4
624	149	7,176	6,522	4,920	4,801	944	909	5,096	5,857	465	122	
160	130	10	6	197	236	5	14	5
257	...	91	81	72	83	378	394	2,171	2,200	170	103	6
18	...	3	...	2,279	2,374	509	490	48	209	154	...	7
2	...	748	532	1,710	1,351	...	3	...	358	8
180	13	844	660	298	432	57	20	2,800	2,425	134	5	9
7	6	5,480	5,238	364	325	...	2	76	165	2	...	10
274	82	1,768	1,770	617	419	160	122	365	194	
12	...	203	152	174	149	50	44	166	107	11
100	70	1,561	1,616	213	61	39	23	122	89	12
2	4	4	1	45	21	...	39	44	38	13
81	6	31	48	4	...	5	14
19	2	...	1	154	140	67	16	28	90	15
286	332	299	276	10,539	11,189	5,978	4,856	2,215	1,878	7,980	6,079	
166	313	293	271	5,299	5,653	1,973	997	705	387	20	...	16
4	34	2	1,924	1,534	109	...	402	47	17
12	1,042	972	1,820	1,534	1,221	925	11	4	18
105	18	6	1	3,147	3,551	247	361	180	66	3,261	2,204	19
9	8	...	1	46	12	4	8	20
...	971	949	4,288	3,816	21
40	8	36,908	38,188	34	22	16	5	...	2	
12	1	10,383	10,450	7	5	22
28	2	5,814	5,945	17	3	2	23
...	...	10,340	10,335	9	13	9	1	24
...	...	772	1,945	1	1	7	4	25
...	...	† 9,599	† 10,113	26
1,677	2,327	258	32	2,929	3,060	59,808	60,876	5,787	5,900	11,297	10,814	
1,548	2,233	222	2	1,830	1,793	27	7	13	2	3	...	27
1,328	1,999	2	2	78	63	21	...	9	1	3	...	28
27	9	1	...	133	143	9,328	9,135	3,121	3,503	5,117	5,007	29
41	21	34	28	13,255	12,543	1,095	869	3,488	2,846	30
61	14	...	2	931	1,079	37,197	39,189	1,554	1,525	549	323	31
...	...	1	...	35	45	1	2	4	1	2,140	2,438	32
579	820	410	406	81	25	40,878	41,928	16	158	8	16	
5	9	8	33
113	116	...	2	15	12	2	6	1	3	34
7	7	5	...	7	5	8	8	9	35
448	196	405	404	40,368	41,917	15	150	...	7	36
6	1	37
118	40	680	648	280	226	65	78	47	32	11	...	
22	71	55	38
21	23	1	...	49	15	9	8	6	4	39
75	26	671	643	160	153	56	65	41	28	11	...	40
...	...	8	3	
42	4	74	22	122,845	127,037	186,403	186,394	1,572	888	38,130	36,872	
39	2	23	...	122,845	127,015	5,738	5,521	1,059	798	3,841	2,441	41
...	8	59	21	...	22	174,314	174,782	213	67	33,892	34,313	42
3	...	1	1	6,351	6,091	300	113	482	118	43

† Details of the figures in columns 12 and 13 for the Pakokku Hill Tracts have since been obtained; see Appendix B of Volume I of this Report.

IMPERIAL TABLE XIII—*Race.* PART IIIA.—

DISTRICT OR STATE.		N1.—Karen (unspecified).						N2.—Sgaw.					
		Total.		Buddhist.		Christian.		Total.		Buddhist.		Christian.	
		Males.	Females.	Males.	Females.	Males.	Females.	Males.	Females.	Males.	Females.	Males.	Females.
		22	23	24	25	26	27	28	29	30	31	32	33
Serial No.													
	PROVINCIAL TOTAL ...	32,010	30,617	13,158	12,365	11,457	10,961	218,609	218,501	155,530	154,300	48,295	49,554
	DIVISIONAL BURMA ...	30,877	29,925	12,340	11,966	11,397	10,938	217,816	217,802	155,521	154,294	48,088	49,406
	Arakan Division ...	36	2	1	...	35	2	27	5	14	2	13	3
1	Akyab	1	2	1	2
2	Hill District of Arakan
3	Kyaukpyu
4	Sandoway	35	...	1	...	34	...	27	5	14	2	13	3
	Pegu Division ...	2,387	2,483	1,977	2,014	334	385	49,332	50,920	34,240	35,265	13,762	14,397
5	Rangoon Town	170	237	82	59	88	178	614	537	43	42	571	495
6	Insein	102	111	89	103	12	8	15,583	16,434	9,544	10,137	5,845	6,081
7	Hanthawaddy	250	366	219	340	31	26	4,741	4,959	4,281	4,518	427	411
8	Tharrawaddy	345	293	255	230	90	63	12,867	13,498	9,719	9,941	3,147	3,545
9	Pegu	622	542	522	428	75	85	14,620	14,455	9,788	9,636	3,750	3,838
10	Prome	898	934	810	854	38	25	907	1,037	865	991	22	27
	Irrawaddy Division ...	1,958	1,931	1,196	1,182	762	748	59,872	63,053	32,908	34,947	26,911	28,037
11	Bassein	38	51	4	14	34	37	16,808	17,547	4,766	5,344	12,028	12,184
12	Henzada	1,087	1,002	763	630	324	365	15,797	17,087	11,802	12,734	3,991	4,350
13	Myaungmya	608	635	279	380	399	305	6,237	6,521	1,077	1,050	5,157	5,471
14	Ma-ubin	1	10	1	10	13,802	14,661	10,449	11,040	3,322	3,583
15	Pyapôn	224	183	149	142	75	41	7,228	7,237	4,814	4,779	2,413	2,449
	Tenasserim Division ...	25,327	24,826	8,960	8,715	9,541	9,558	108,018	103,480	88,274	83,881	6,929	6,825
16	Toungoo	22,875	22,943	6,851	7,085	9,200	9,310	6,264	5,090	4,759	3,677	733	748
17	Salween	1	1	...	22,074	20,924	10,556	9,417	392	305
18	Thatôn	1,368	1,340	1,324	1,323	42	12	51,103	49,309	49,960	48,048	1,140	1,257
19	Amherst	931	399	752	263	179	136	18,356	17,758	17,046	16,526	1,276	1,183
20	Tavoy	1	...	1	3,093	3,172	1,816	1,825	986	1,032
21	Mergui	151	144	32	44	119	100	7,128	7,227	4,137	4,388	2,402	2,300
	Magwe Division ...	115	34	27	22	87	11	123	16	21	...	102	16
22	Thayetmyo	34	14	15	11	18	2	15	2	15	2
23	Pakôkku	71	1	5	...	66	1	16	2	1	...	15	2
24	Minbu	4	11	4	11	41	4	11	...	30	4
25	Magwe	3	8	3	8	51	5	9	...	42	5
26	Pakôkku Hill Tracts	3	3	3	3
	Mandalay Division ...	243	89	39	6	204	83	276	54	59	7	217	47
27	Mandalay	60	51	7	2	53	49	7	11	7	11
28	Mandalay City	45	28	6	2	39	26	5	11	5	11
29	Bhamo	70	21	70	21
30	Myitkyina	11	9	11	9	7	8	...	1	7	7
31	Katha	172	29	32	4	140	25	192	14	59	6	133	8
	Sagaing Division ...	160	60	28	18	131	42	64	31	4	1	59	30
32	Shwebo	131	42	28	16	103	26	6	...	1	...	5	...
33	Sagaing	...	1	1	8	13	8	13
34	Lower Chindwin	25	15	...	2	24	13	19	8	19	8
35	Upper Chindwin	4	2	4	2	21	4	3	1	17	3
36	Chin Hills	10	6	10	6
	Meiktila Division ...	651	500	112	9	303	109	104	243	1	191	95	51
37	Kyaukse	4	8	1	...	3	8	13	14	13	14
38	Meiktila	215	8	24	...	191	8	29	200	...	191	29	9
39	Yamethin	420	473	87	7	97	84	62	29	1	...	53	28
40	Myingyan	12	11	...	2	12	9
	EASTERN STATES ...	1,133	692	818	399	60	23	793	699	9	6	207	148
41	Northern Shan States	366	23	309	8	57	15	9	4	2	...	7	4
42	Southern Shan States	512	415	509	391	3	8	75	69	...	1	75	62
43	Karenni	255	254	709	626	7	5	125	82

Selected Indigencus Races by Districts (concluded).

No.—Pwo.						Other Karens.						Serial No. of District or State (col. 1).
Total.		Buddhist.		Christian.		Total.		Buddhist.		Christian.		
Males.	Females.	Males.	Females.	Males.	Females.	Males.	Females.	Males.	Females.	Males.	Females.	
34	35	36	37	38	39	40	41	42	43	44	45	
208,285	203,606	193,778	189,028	13,887	13,807	153,212	155,516	113,048	112,671	15,240	15,024	
208,074	203,387	193,762	189,014	13,874	13,793	45,627	43,397	35,434	33,711	7,834	7,531	
5	1	5	1	1	
...	1
...	1	2
...	3
5	1	5	1	4
13,473	12,987	12,151	11,808	1,285	1,153	1,225	1,424	1,169	1,404	47	17	
217	140	38	42	179	98	7	1	2	1	5	...	5
2,464	2,391	2,059	1,984	405	406	10	4	...	1	10	3	6
8,872	8,667	8,586	8,424	284	243	12	14	12	14	7
207	107	161	62	46	45	8
1,674	1,682	1,269	1,296	370	361	1,196	1,405	1,155	1,388	32	14	9
39	...	38	...	1	10
125,067	122,151	113,641	110,515	11,240	11,428	135	36	86	15	49	20	
37,885	39,334	34,440	35,610	3,439	3,719	11
7,112	6,844	6,334	6,053	778	791	12
45,088	44,967	40,716	40,638	4,371	4,325	8	2	3	...	5	2	13
32,009	27,853	29,619	25,490	2,211	2,165	43	14	22	5	21	9	14
2,073	3,153	2,532	2,724	441	428	84	20	61	10	23	9	15
69,403	68,228	67,927	66,690	1,262	1,192	42,120	40,462	33,483	31,967	6,973	6,945	
12	5	12	5	12,965	12,401	4,406	3,948	6,900	6,905	16
86	4	67	...	19	4	122	100	99	93	18	5	17
43,967	43,614	43,549	43,170	415	440	26,988	25,930	26,948	25,904	40	26	18
21,398	20,743	20,996	20,345	402	398	2,027	2,030	2,024	2,022	3	8	19
2,021	2,078	1,906	1,830	60	55	16	1	4	...	12	1	20
1,919	1,784	1,397	1,345	366	290	2	...	2	21
12	3	6	1	6	2	4	...	4	
9	2	5	...	4	2	22
...	4	...	4	23
1	1	1	1	24
2	2	25
...	26
60	17	5	...	55	17	181	26	31	10	150	16	
3	6	3	6	9	10	...	9	9	1	27
...	6	6	...	10	...	9	...	1	
8	6	8	6	128	14	11	...	117	14	28
2	2	...	28	2	20	1	8	1	29
47	5	5	...	42	5	16	16	...	30
...	31
37	...	27	...	9	...	23	1	1	...	19	...	
...	4	4	...	32
29	...	27	...	2	33
8	34
...	7	...	19	1	1	...	15	...	35
...	36
17	17	...	1,938	1,448	660	315	596	533	
...	37
...	38	...	37	...	1	...	38
17	17	...	1,898	1,448	623	315	595	533	39
...	2	40
211	219	16	14	13	14	107,585	112,119	77,614	78,960	7,406	7,493	
2	...	1	...	1	...	373	372	373	372	41
64	56	12	14	86,361	87,599	75,356	76,867	2,830	2,696	42
145	163	15	14	20,851	24,148	1,885	1,721	4,576	4,797	43

IMPERIAL TABLE XIII—Race. PART IIIB.—Other Indigenous Races by Districts (concluded).

I.—Tai Group.

DISTRICT OR STATE.	Total of races shown here.*		I-1 Shan-Tayok.		I-6 Siamese.		I-7 Khun.		I-8 Lu.		I-9 Lao.		I-10 Shan Bama.		I-11 Kanti.	
	M.	F.	M.	F.	M.	F.	M.	F.	M.	F.	M.	F.	M.	F.	M.	F.
Insein ...	170	103	155	96	15	7
Hanthawaddy ...	154	154
Pegu ...	134	5	2	...	94	4	38
Salween ...	402	47	39	...	11	3	352	44
Amherst ...	3,260	2,204	1	1	2,794	2,183	465	20
Mergui ...	4,282	3,816	4,282	3,816
Bhamo ...	5,117	5,007	5,117	5,007
Myitkyina ...	3,488	2,846	3,369	2,686	3	3	116	157
Katha ...	549	323	547	323	1	1	...
Putao ...	2,140	2,438	1	2,139	2,438
N. Shan States	3,841	2,441	3,718	2,441	9	121
S. Shan States	33,807*	34,313*	2,745	2,253	9	1	16,346	17,044	12,679	13,183	1,476	1,414
Karenni ...	482	118	178	4	1	...	4	...	7	1	292	113
Elsewhere ...	65	42	13	5	36	27	13	3	3	7
Total ...	57,891*	53,703*	15,885	12,816	7,245	6,041	16,350	17,014	12,686	13,184	2,911	1,595	6	10	2,256	2,595

* The totals given for the Southern Shan States and the Province include 551 male and 417 female 15 Dayes and 1 male and 1 female 112 Annamese besides those shown in the subsequent columns.

J.—Malay Group.—J2 Salons, 999 males and 1,012 females, are found in the Mergui District only. If these be deducted from the group figures given in Part II of the Table, the balance will represent the Malay race only.

K.—Mon Group.—K1 Talaing is the only member of this group found in Burma. The distribution of Talaing is therefore identical with that of Mon given in Part II of the Table.

L.—Palaung-Wa Group.

Race.	Total.		Salween.		Katha.		N. Shan States.		S. Shan States.		Karenni.		Elsewhere.	
	M.	F.	M.	F.	M.	F.	M.	F.	M.	F.	M.	F.	M.	F.
L1 Wa ...	7,695	7,067	4,165	3,841	3,528	3,226	2	...
L2 Danaw ...	816	853	816	853
L3 En ...	17	17	...
L4 Khamuk ...	390	12	65	218	8	78	4	29	...
L5 Lem ...	406	385	406	385
L6 Tai-loi ...	2	2
L7 Yang (unspecified)	1,411	1,513	1,411	1,513
L8 Yanglam ...	6,622	7,257	641	659	5,980	6,597	1	1
L10 Palaung and Pale	61,315	60,942	2,157	2,048	52,414	52,911	6,530	5,852	1	...	213	131
Total ...	78,674	78,029	65	...	2,157	2,048	57,222	57,411	18,889	18,434	80	5	261	131

M.—Khasi Group.—M1 Khasi, the only member of this group, was recorded only in the Putao District. Its numbers are given in Part I of the table.

N.—Karen Group.

Race.	Total.		Toungoo.		Thaton.		Yamethin.		S. Shan States.		Karenni.		Elsewhere.	
	M.	F.	M.	F.	M.	F.	M.	F.	M.	F.	M.	F.	M.	F.
N3 Paku ...	1,021	965	498	474	7	487	490	29	1
N4 Wewaw ...	163	172	35	39	121	132	7	1
N6 Bwè ...	3,553	3,914	24	841	3	...	419	414	2,264	2,647	43	12
N7 Brek ...	311	307	308	307	3	...
N8 Karenbyu	9,674	8,696	6,557	6,323	1,555	1,135	729	617	686	615	147	6
N10 Mopwa ...	1	4	...	4	1	...
N11 Taungthu	108,746	109,491	3,350	3,063	26,849	25,871	324	312	73,486	75,201	1,546	1,484	3,191*	3,560*
N12 Padaung ...	7,077	6,678	11	7	9	...	6,738	6,344	316	327	3	...
N13 Yinbaw ...	2,837	2,914	527	484	2,294	2,430	16	...
N14 Gheko ...	1,317	1,346	689	740	628	606
N15 Karenni ...	16,364	19,027	1,001	910	139	59	...	1	1,698	1,940	12,821	15,707	705†	410†
N16 Zarein ...	2,145	2,002	2,136	1,993	8	9	1	...
N17 T'laing-Kalasi.	3	3	...
Total of races shown here.	153,212	155,516	12,965	12,401	26,988	25,930	1,898	1,448	86,361	87,599	20,851	24,148	4,149	3,990

* Of these numbers 1,635 males and 1,780 females were recorded in the Amherst District, 1,136 males and 1,388 females in the Pegu District and 357 males and 372 females in the Northern Shan States; the rest are scattered.

† Of these numbers 392 males and 250 females were recorded in the Amherst District and 96 males and 95 females in the Salween District; the rest are scattered.

O.—Man Group.—The two races of this group were recorded only in the Southern Shan States. Their numbers are given in Part I of the table.

IMPERIAL TABLE XIII—*Race*. PART III.C.—

DISTRICT OR STATE.		BENGALI.								CHITTA			
		Total.		Hindu and Animist.		Mahomedan.		Others.		Total.		Hindu and Animist.	
		Males.	Females.	Males.	Females.	Males.	Females.	Males.	Females.	Males.	Females.	Males.	Females.
1		2	3	4	5	6	7	8	9	10	11	12	13
Serial No.	PROVINCIAL TOTAL ...	60,117	17,871	12,172	3,002	46,651	14,632	1,294	237	129,854	76,534	5,110	286
	DIVISIONAL BURMA ...	59,160	17,717	11,825	2,906	46,089	14,583	1,246	228	129,592	76,529	5,086	286
	Arakan Division ...	19,389	9,083	2,368	167	16,957	8,910	64	6	93,381	73,496	3,715	196
1	Akyab ...	16,838	7,954	1,959	148	14,837	7,806	42	...	93,000	73,451	3,687	191
2	Hill District of Arakan ...	7	3	7	3	198	17	23	...
3	Kyaukpyu ...	1,923	1,065	311	6	1,595	1,056	17	3	139	24	...	5
4	Sandoway ...	621	61	91	13	525	48	5	...	44	4	5	...
	Pegu Division ...	15,605	2,503	5,674	1,497	9,363	923	568	83	20,981	1,091	652	12
5	Rangoon Town ...	11,233	1,578	4,304	1,036	6,549	473	380	69	12,625	313	405	4
6	Insein ...	1,291	342	507	190	729	148	55	4	614	103	53	...
7	Hanthawaddy ...	1,631	197	381	61	1,148	129	102	7	4,410	212	137	...
8	Tharrawaddy ...	437	89	131	63	300	26	6	...	714	80	...	4
9	Pegu ...	641	200	262	94	357	105	22	1	2,312	353	36	3
10	Prome ...	372	97	89	53	280	42	3	2	306	30	21	1
	Irrawaddy Division ...	11,098	2,009	1,441	282	9,494	1,701	163	26	5,962	605	335	22
11	Bassein ...	3,092	633	754	106	2,331	526	7	1	1,050	40	156	5
12	Henzada ...	789	354	120	50	663	303	6	1	590	199	22	5
13	Myaungmya ...	4,560	499	236	29	4,204	458	120	12	1,297	78	42	1
14	Ma-ubin ...	1,021	367	114	46	899	321	8	...	1,313	166	39	1
15	Pyapön ...	1,636	156	217	51	1,397	93	22	12	1,712	122	76	10
	Tenasserim Division ...	9,472	3,026	964	305	8,366	2,676	142	45	4,926	1,030	237	33
16	Toungoo ...	931	206	230	110	658	80	43	16	1,121	200	23	10
17	Salween ...	383	37	34	6	345	31	4	...	5
18	Thatön ...	3,805	990	172	48	3,617	937	16	5	495	58	28	3
19	Amherst ...	4,009	1,702	421	93	3,516	1,587	71	22	2,862	759	172	18
20	Tavoy ...	207	65	56	32	143	31	8	2	201	12	8	2
21	Mergui ...	137	26	50	16	87	10	242	1	6	...
	Magwe Division ...	437	120	204	76	164	33	69	11	1,291	38	45	...
22	Thayetmyo ...	95	27	40	21	48	6	7	...	201	9	2	...
23	Pakökkü ...	70	21	39	17	22	...	9	4	141	9	1	...
24	Minbu ...	30	5	15	4	12	1	3	...	62
25	Magwe ...	241	67	109	34	82	26	50	7	887	20	42	...
26	Pakökkü Hill Tracts ...	1	...	1
	Mandalay Division ...	1,849	443	719	306	996	112	134	25	1,608	99	62	...
27	Mandalay ...	1,396	323	523	219	792	97	81	7	1,026	54	38	...
	Mandalay City ...	740	179	254	109	465	63	21	7	932	32	38	...
28	Bhamo ...	90	38	51	30	27	...	12	8	174
29	Myitkyina ...	110	35	71	28	26	1	13	6	137	21	6	...
30	Katha ...	234	41	64	26	151	14	19	1	271	24	18	...
31	Putao ...	19	6	10	3	9	3
	Sagaing Division ...	576	248	227	127	323	111	26	10	905	41	15	16
32	Shwebo ...	216	130	71	47	132	77	13	6	182	8	...	1
33	Sagaing ...	108	43	49	26	55	17	4	...	235	4	8	3
34	Lower Chindwin ...	116	30	31	19	77	7	8	4	182	16	6	12
35	Upper Chindwin ...	106	20	51	17	54	3	1	...	305	13
36	Chin Hills ...	30	25	25	18	5	7	1	...	1	...
	Meiktila Division ...	734	285	228	146	426	117	80	22	538	129	25	7
37	Kyaukse ...	120	12	30	6	90	6	3	3
38	Meiktila ...	189	134	79	52	99	80	11	2	157	99	5	4
39	Yamethin ...	311	117	88	73	177	29	46	15	207	27	20	3
40	Myingyan ...	114	22	31	15	60	2	23	5	171
	EASTERN STATES ...	957	154	347	96	562	49	48	9	262	5	24	...
41	Northern Shan States ...	705	88	270	64	406	22	29	2	146	4	24	...
42	Southern Shan States ...	213	59	75	28	121	24	17	7	92	1
43	Karenni ...	39	7	2	4	35	3	2	...	24

Selected Indian Races by Districts.

[Continued on next page]

GONIAN.				HINDUSTANI.								Serial No. of Dist. or State (col. 1).
Mahomedan.		Others.		Total.		Hindu and Animist.		Mahomedan.		Others.		
Males.	Females.	Males.	Females.	Males.	Females.	Males.	Females.	Males.	Females.	Males.	Females.	
14	15	16	17	18	19	20	21	22	23	24	25	
122,872	75,682	1,872	566	107,557	26,020	82,482	19,657	23,400	5,984	1,675	379	
122,644	75,680	1,862	563	105,816	25,571	81,252	19,351	22,898	5,845	1,666	375	
88,075	72,768	1,591	532	4,634	862	4,338	822	268	38	28	2	
87,865	72,742	1,448	518	4,375	851	4,111	816	240	33	24	2	1
40	3	135	14	33	...	33	2
133	19	6	...	162	7	146	4	15	3	1	...	3
37	4	2	...	64	4	48	2	13	2	3	...	4
20,164	1,060	165	19	54,383	13,626	42,148	10,650	11,520	2,823	715	153	
12,107	297	113	12	23,609	3,072	15,795	1,740	7,513	1,286	301	46	5
552	101	9	2	7,553	2,346	6,416	1,791	1,074	549	63	6	6
4,245	208	28	4	6,366	762	5,816	560	334	133	210	69	7
714	76	2,918	913	2,160	561	727	350	31	2	8
2,262	349	14	1	11,754	6,077	10,464	5,656	1,206	394	84	27	9
284	29	1	...	2,183	456	1,497	342	666	111	20	3	10
5,615	581	12	2	11,859	2,137	9,142	1,475	2,262	546	455	116	
892	35	2	...	3,948	522	3,113	413	690	88	145	21	11
567	194	1	...	1,529	411	1,161	209	310	196	58	6	12
1,246	76	9	1	2,978	434	2,110	252	764	157	104	25	13
1,274	164	...	1	1,554	298	1,231	234	272	60	51	4	14
1,636	112	1,850	472	1,527	367	226	45	97	60	15
4,642	994	47	3	10,982	3,106	8,735	2,463	2,059	596	188	47	
1,060	188	38	2	5,723	1,954	4,851	1,585	812	354	60	15	16
5	26	6	15	1	11	5	17
466	55	1	...	2,334	749	1,798	592	492	137	44	20	18
2,686	740	4	1	1,800	265	1,376	179	404	76	20	10	19
189	10	4	...	648	83	461	70	165	11	22	2	20
236	1	451	49	234	36	175	13	42	...	21
1,230	37	16	1	4,765	833	3,617	604	1,061	211	87	18	
196	9	3	...	796	395	670	262	105	36	21	7	22
229	8	11	1	467	108	312	69	141	39	14	...	23
60	...	2	...	845	127	624	77	210	48	11	2	24
845	20	2,655	293	2,009	196	605	88	41	9	25
...	2	...	2	26
1,523	93	23	6	10,854	2,441	7,309	1,518	3,405	892	140	31	
969	48	19	6	8,107	1,643	5,424	963	2,581	655	102	25	27
893	32	1	...	3,966	652	2,542	384	1,359	253	65	15	28
174	596	123	301	82	289	37	6	4	29
131	21	1,096	397	805	313	280	84	11	...	30
249	24	4	...	1,003	273	735	155	249	116	19	2	31
...	52	5	44	5	6	...	2	...	32
885	25	5	...	3,333	1,151	2,734	896	581	255	18	...	33
180	7	2	...	1,455	528	1,195	391	252	137	8	...	34
225	1	2	...	875	335	736	281	134	54	5	...	35
175	4	1	...	499	134	375	102	120	32	2	...	36
305	13	425	105	351	73	71	32	3	...	37
...	79	49	77	49	2	38
510	122	3	...	5,006	1,415	3,229	923	1,742	484	35	8	
1	3	2	...	435	143	326	94	100	44	9	5	39
151	95	1	...	1,338	344	804	167	522	174	12	3	40
187	24	2,276	694	1,311	456	949	238	13	...	41
171	957	234	785	206	171	28	1	...	42
228	2	10	3	1,741	449	1,230	306	502	139	9	4	
122	2	...	2	976	223	684	133	290	89	2	1	43
83	...	9	1	734	219	536	168	191	48	7	3	44
23	...	1	...	31	7	10	5	21	2	45

DISTRICT OR STATE.		ORIYA.						TAMIL.						
		Total.		Hindu and Animist.		Others.		Total.		Hindu and Animist.		Mahomedan.		Chris
		Males.	Females.	Males.	Females.	Males.	Females.	Males.	Females.	Males.	Females.	Males.	Females.	Males.
1		26	27	28	29	30	31	32	33	34	35	36	37	38
Serial No.	PROVINCIAL TOTAL ...	49,993	2,482	48,017	1,973	1,976	509	100,315	51,749	68,192	36,761	21,328	7,196	10,146
	DIVISIONAL BURMA ...	47,081	2,456	45,155	1,951	1,926	505	99,902	51,608	67,942	36,696	21,287	7,191	10,053
	Arakan Division ...	2,140	28	2,051	23	89	5	798	18	610	8	107	4	67
1	Akyab ...	2,004	26	1,973	22	31	4	782	18	602	8	107	4	67
2	Hill District of Arakan ...	8	...	5	...	3	...	1	...	1
3	Kyaukpyu ...	95	2	45	1	50	1	4	...	4
4	Sandoway ...	33	...	28	...	5	...	6	...	3
	Pegu Division ...	17,451	1,089	17,088	1,016	363	73	62,618	33,818	43,381	24,704	12,758	4,121	6,182
5	Rangoon Town ...	5,557	404	5,135	396	122	8	27,763	14,283	15,742	9,175	7,770	1,571	4,168
6	Insein ...	3,210	166	3,132	148	78	18	5,218	3,055	3,781	2,081	1,038	61	334
7	Hanthawaddy ...	3,105	105	3,051	77	54	28	19,872	11,450	16,592	9,555	1,792	1,004	1,399
8	Tharrawaddy ...	1,668	53	1,666	47	2	6	1,454	437	952	247	453	149	47
9	Pegu ...	3,502	341	3,408	328	94	13	7,281	4,136	5,589	3,296	1,455	679	182
10	Prome ...	409	20	396	20	13	...	1,030	497	725	350	250	87	52
	Irrawaddy Division ...	13,098	779	11,975	470	1,123	309	12,848	4,796	8,081	2,921	3,180	1,009	1,469
11	Bassein ...	2,599	76	2,175	67	124	9	1,479	421	952	232	411	111	109
12	Henzada ...	2,283	79	2,193	75	85	4	1,052	404	511	131	449	232	89
13	Myaungmya ...	3,458	174	3,174	102	284	72	2,259	653	1,201	322	944	288	104
14	Ma-ubin ...	2,145	109	1,999	79	146	30	1,460	486	614	178	789	275	34
15	Pyapön ...	2,613	341	2,120	147	484	194	6,593	2,832	4,803	2,058	587	103	1,133
	Tenasserim Division ...	6,808	258	6,605	229	208	29	16,933	9,031	12,249	6,975	3,825	1,500	721
16	Toungoo ...	1,892	80	1,779	74	113	6	1,534	521	817	285	479	73	205
17	Salween ...	92	...	91	...	1	...	13	...	9	...	3	...	1
18	Thatön ...	1,570	109	1,517	93	53	16	7,687	4,385	6,522	3,860	985	468	142
19	Amherst ...	1,810	53	1,788	50	22	3	7,205	4,011	4,597	2,764	2,242	956	308
20	Tavoy ...	884	13	882	9	2	4	392	91	258	53	83	4	42
21	Mergui ...	560	3	548	3	12	...	102	23	46	13	33	7	23
	Magwe Division ...	2,840	48	2,809	48	31	...	1,126	567	532	309	358	94	223
22	Thayetmyo ...	150	13	143	13	7	...	261	199	208	166	16	2	32
23	Pakökku ...	38	...	33	...	5	...	129	46	83	13	32	10	22
24	Minbu ...	703	19	687	19	16	...	97	51	29	18	46	15	22
25	Magwe ...	1,949	16	1,946	16	3	...	620	270	212	112	264	67	147
26	Pakökku Hill Tracts	1
	Mandalay Division ...	2,245	121	2,204	104	41	17	3,334	2,214	1,852	1,187	431	163	1,021
27	Mandalay ...	1,232	102	1,216	89	16	13	2,925	2,107	1,580	1,132	360	142	964
28	Mandalay City ...	970	56	958	54	12	2	1,486	890	756	488	337	57	382
29	Bhamo ...	14	4	13	...	1	4	62	23	43	17	5	2	14
30	Myitkyina ...	625	7	617	7	8	...	102	32	71	20	6	...	24
31	Katha ...	370	8	354	8	16	...	240	49	156	18	60	19	16
	Putao ...	4	...	4	5	3	2	3
	Sagaing Division ...	619	35	603	32	16	8	534	259	219	118	139	26	169
32	Shwebo ...	197	23	185	20	12	3	209	77	68	27	89	14	52
33	Sagaing ...	145	10	144	10	1	...	189	100	85	46	41	17	57
34	Lower Chindwin ...	54	...	51	...	3	...	65	38	25	12	9	2	30
35	Upper Chindwin ...	223	2	223	2	54	31	33	26	...	3	21
36	Chin Hills	17	13	8	7	9
	Meiktila Division ...	1,880	98	1,820	29	60	69	1,716	905	1,018	474	489	264	201
37	Kyaukse ...	219	16	211	9	8	7	124	70	58	30	42	14	24
38	Meiktila ...	260	11	248	11	12	...	649	395	355	240	204	91	85
39	Yamethin ...	1,268	71	1,237	9	31	62	650	351	409	161	190	144	43
40	Myingyan ...	133	...	124	...	9	...	293	86	196	40	53	15	44
	EASTERN STATES ...	2,912	26	2,862	22	50	4	413	141	250	65	41	5	93
41	Northern Shan States ...	2,328	22	2,312	19	16	3	267	95	181	57	24	5	59
42	Southern Shan States ...	525	4	491	3	34	1	141	46	69	8	13	...	33
43	Karenni ...	59	...	59	5	4	...	1

NOTE.—The title given in the heading below the serial number of each people is only an approximate description

DISTRICT OR STATE.		TOTAL POPULATION.		PEOPLE I.		PEOPLE II.		PEOPLE III.		PEOPLE IV.	
				Burma and Mon Groups.		Christian Karens.		Non-Christian Karens.		Other Indigenous Races.	
		Males.	Females.	Males.	Females.	Males.	Females.	Males.	Females.	Males.	Females.
1		2	3	4	5	6	7	8	9	10	11
Serial No.	PROVINCIAL TOTAL ...	6,735,516	6,433,583	4,412,232	4,586,521	88,879	89,346	523,237	518,894	871,897	874,840
	DIVISIONAL BURMA ...	5,991,623	5,706,785	4,315,496	4,492,189	81,193	81,668	421,201	412,843	380,293	382,329
	Arakan Division ...	472,227	437,019	288,476	296,209	48	6	21	2	43,641	41,676
1	Akyab ...	309,564	266,866	154,486	151,481	1	2	22,170	20,965
2	Hill District of Arakan ...	10,790	10,124	1,079	985	1	...	9,110	8,947
3	Kyaukpyu ...	96,569	103,304	84,831	93,533	8,406	7,825
4	Sandoway ...	55,304	56,725	48,080	50,210	47	4	20	2	3,955	3,939
	Pegu Division ...	1,258,914	1,050,379	847,844	857,934	15,428	15,952	50,989	51,862	18,706	17,739
5	Rangoon Town ...	236,689	105,273	52,543	50,675	843	771	165	144	251	275
6	Insein ...	156,794	1,62,309	107,550	104,168	6,272	6,498	11,887	12,442	2,886	2,863
7	Hanthawaddy ...	201,043	163,581	132,088	128,630	742	680	13,133	13,326	3,026	3,075
8	Tharrawaddy ...	246,261	246,168	217,043	225,913	3,283	3,653	10,136	10,245	2,464	2,250
9	Pegu ...	235,324	210,296	172,694	170,507	4,227	4,298	13,885	13,786	4,140	3,543
10	Prome ...	182,803	188,772	165,926	177,741	61	52	1,783	1,919	5,939	5,733
	Irrawaddy Division ...	1,048,377	981,667	764,353	768,585	38,962	40,233	148,070	146,938	2,947	2,510
11	Bassein ...	252,947	236,526	173,332	173,340	15,501	15,940	39,230	40,992	594	452
12	Henzada ...	273,439	277,481	236,065	247,365	5,093	5,506	18,903	19,427	1,949	1,730
13	Myaungmya ...	196,757	173,794	122,572	110,984	9,862	10,103	42,079	42,072	109	100
14	Ma-ubin ...	168,513	161,593	109,778	115,978	5,554	5,757	40,301	36,781	40	48
15	Pyapôn ...	156,721	132,273	122,606	114,913	2,952	2,927	7,557	7,666	255	180
	Tenasserim Division ...	847,445	766,078	458,635	452,113	24,705	24,520	220,163	212,476	28,086	24,267
16	Toungco ...	197,505	184,378	125,124	126,417	16,833	16,968	25,283	23,471	8,334	7,247
17	Salween ...	26,811	23,568	1,116	799	430	314	21,853	20,714	2,534	1,583
18	Thatôn ...	245,909	225,191	91,239	89,118	1,637	1,735	121,789	118,458	4,109	3,435
19	Amherst ...	223,348	194,562	131,440	120,483	1,860	1,725	40,852	39,205	6,874	6,199
20	Tavoy ...	80,994	75,792	68,224	68,766	1,058	1,088	4,073	4,163	50	21
21	Mergui ...	72,878	62,587	41,492	40,530	2,887	2,690	6,313	6,465	6,185	5,782
	Magwe Division ...	705,247	733,527	645,497	686,473	195	29	59	24	40,433	42,321
22	Thayetmyo ...	125,283	130,123	111,783	118,101	37	6	21	12	10,390	10,456
23	Pakôkku ...	223,943	241,828	212,715	231,515	81	3	10	...	9,304	9,753
24	Minbu ...	134,495	139,807	120,870	128,059	30	4	16	12	10,358	10,949
25	Magwe ...	211,686	211,566	200,041	203,755	44	13	12	...	782	1,050
26	Pakôkku Hill Tracts ...	9,840	10,203	83	43	3	3	9,599	10,113
	Mandalay Division ...	435,894	413,467	229,495	233,978	626	163	134	23	148,626	151,917
27	Mandalay ...	182,999	173,622	143,442	152,280	72	67	7	11	3,953	1,935
	Mandalay City ...	77,763	71,154	57,043	59,099	44	44	6	11	274	177
28	Bhamo ...	56,888	56,072	13,232	11,291	195	41	11	...	38,835	42,630
29	Myitkyina ...	63,419	54,963	17,793	16,164	28	17	20	2	36,343	35,109
30	Katha ...	128,444	125,281	54,970	53,620	331	38	96	10	66,441	68,985
31	Putao ...	4,144	3,529	68	23	3,054	3,258
	Sagaing Division ...	641,290	709,106	527,529	599,245	218	72	66	20	96,762	100,919
32	Shwebo ...	184,708	206,576	177,977	201,967	112	26	29	16	68	16
33	Sagaing ...	155,054	171,854	151,427	169,533	10	14	27	...	354	373
34	Lower Chindwin ...	156,693	186,187	154,522	185,511	43	21	1	2	29	15
35	Upper Chindwin ...	90,713	88,532	43,547	42,203	43	5	9	2	43,472	45,194
36	Chin Hills ...	54,122	55,957	56	31	10	6	52,839	55,321
	Meiktila Division ...	582,229	615,542	553,667	597,652	1,011	693	1,699	1,498	1,092	980
37	Kyaukse ...	70,449	72,228	66,345	68,962	16	22	1	...	75	60
38	Meiktila ...	137,573	152,324	132,038	149,264	221	17	61	191	65	27
39	Yamèthin ...	160,913	162,276	144,653	151,530	762	645	1,635	1,305	941	890
40	Myingyan ...	213,294	228,714	210,631	227,896	12	9	2	2	11	3
	EASTERN STATES ...	743,893	726,798	96,736	94,332	7,686	7,678	102,036	106,051	491,604	492,511
41	Northern Shan States ...	285,700	273,523	24,150	22,274	65	19	685	380	222,757	227,293
42	Southern Shan States ...	427,004	420,554	71,250	71,007	2,920	2,780	84,092	85,359	261,631	258,890
43	Karenni ...	31,129	32,721	1,336	1,051	4,701	4,879	17,259	20,312	7,216	6,328

PART IV.—Peoples.

of the persons included in that people. For a more precise description see the lower part of the next page.

PEOPLE V.		PEOPLE VI.		PEOPLES VII AND VIII.				PEOPLES IX AND X.				PEOPLES XI AND XII.		PEOPLE XIII.		Serial No. of District or State (col. 1).	
Chinese.		Burma Moslems.		Other Mahomedans (i.e., all not in People V or VI).				Hindus, Indian Animists, Sikhs, Aryas and Brahmos.				European and allied races and Anglo-Indians.		Others.			
Males.	Females.	Males.	Females.	VII—Born in Burma.		VIII—Born outside Burma.		IX—Born in Burma.		X—Born outside Burma.		Males.	Females.	Males.	Females.		
				Males.	Females.	Males.	Females.	Males.	Females.	Males.	Females.						
12	13	14	15	16	17	18	19	20	21	22	23	24	25	26	27		
101,877	47,183	57,869	59,388	109,382	108,664	146,200	17,572	53,892	45,871	333,539	63,116	14,573	10,432	21,939	11,756		
70,977	25,049	57,339	59,006	108,975	108,027	143,924	17,331	52,800	44,874	323,720	61,712	14,144	10,167	21,561	11,590		
633	178	14,966	13,491	79,248	77,428	7,894	5, 0	1,044	887	14,072	720	274	142	1,910	570		
480	152	12,721	11,035	77,773	75,748	26,242	5,442	888	767	12,835	599	250	125	1,718	550	1	
...	6	2	37	1	121	100	293	71	8	1	135	17	2	
88	17	243	193	1,242	1,472	1,095	234	25	3	600	22	5	2	34	3	3	
65	9	2,002	2,263	227	206	520	33	10	17	344	28	11	14	23	...	4	
29,294	11,887	8,246	8,509	8,822	8,980	60,589	6,679	25,469	21,269	174,344	36,644	8,225	6,017	10,958	6,907		
15,928	7,891	4,220	4,338	4,033	3,843	41,132	4,225	6,803	5,977	96,435	16,967	6,957	5,081	7,377	5,086	5	
2,614	709	524	510	1,426	1,446	3,435	643	3,043	2,381	15,961	3,449	524	508	672	372	6	
3,272	941	1,558	1,248	983	1,395	7,010	617	6,727	5,658	30,014	6,723	453	224	2,037	1,064	7	
1,888	508	786	737	433	633	2,504	315	822	693	6,721	1,120	76	55	105	46	8	
4,467	1,513	600	623	1,349	1,414	4,991	700	7,571	6,151	20,617	7,388	146	112	637	261	9	
1,125	325	558	1,053	598	249	1,517	179	501	409	4,596	997	69	37	130	78	10	
18,891	3,469	3,504	3,561	4,573	4,930	20,434	1,207	4,430	3,102	43,016	5,376	412	231	3,785	1,525		
3,146	812	2,008	2,016	685	669	4,355	217	807	589	12,561	1,224	234	137	491	138	11	
1,594	409	388	446	1,050	1,168	1,875	274	6,6	419	5,577	621	72	54	237	62	12	
3,657	834	640	585	1,223	1,573	7,111	303	593	386	8,361	636	38	16	602	202	13	
2,015	372	386	391	944	1,052	3,007	207	487	361	5,573	548	39	15	389	83	14	
3,479	1,042	82	123	671	468	4,086	206	1,997	1,347	10,941	2,347	29	9	2,066	1,040	15	
16,203	6,546	12,373	13,659	9,724	8,841	16,943	1,513	12,229	10,638	45,048	9,289	1,411	1,324	1,925	892		
2,107	653	882	1,406	1,241	899	3,310	331	3,110	2,949	10,451	3,410	293	391	534	236	16	
112	5	20	25	31	41	358	13	30	21	277	27	11	2	39	24	17	
3,002	1,423	2,114	2,697	1,874	1,504	4,883	287	4,264	3,788	10,684	2,615	40	22	274	109	18	
5,091	3,342	5,818	5,803	4,174	4,109	6,244	497	4,488	3,629	15,078	2,343	757	780	672	447	19	
2,493	222	727	873	161	117	947	39	167	121	2,800	249	150	76	144	57	20	
3,398	901	2,812	2,855	2,243	2,171	1,211	346	170	130	5,755	645	160	53	262	19	21	
1,451	307	1,183	1,262	769	718	3,495	314	1,089	785	9,978	886	569	192	534	216		
282	79	437	551	242	231	495	35	402	335	1,052	250	42	20	100	47	22	
230	36	123	133	118	144	457	44	101	52	674	104	42	17	88	27	23	
477	90	250	230	95	108	497	42	189	122	1,667	162	45	11	61	18	24	
522	102	373	348	314	233	2,041	192	373	254	6,461	352	438	144	285	123	25	
...	2	5	1	24	22	119	18	2	1	26	
7,178	2,067	7,027	7,908	1,880	2,053	8,573	1,060	5,761	5,840	22,233	5,485	2,651	1,882	1,710	1,091		
1,846	420	6,436	7,297	1,352	1,438	5,829	779	3,604	3,860	12,670	2,833	2,380	1,708	1,408	994	27	
1,448	327	4,626	5,363	886	832	4,287	516	2,166	2,514	5,715	1,181	867	744	601	406	28	
1,207	622	175	145	117	136	1,249	121	229	169	1,494	240	70	32	74	45	29	
1,999	294	149	186	112	100	634	97	1,332	1,300	4,857	1,616	71	49	81	29	30	
1,952	719	266	280	298	378	836	60	497	397	2,511	686	124	91	132	17	31	
174	12	1	...	1	1	25	3	99	114	701	110	6	2	15	6		
805	198	1,846	2,098	2,619	3,072	2,574	279	1,641	1,302	6,687	1,621	223	131	320	149		
358	83	681	742	2,337	2,827	885	119	363	299	1,727	388	77	47	94	47	32	
118	19	1,006	1,136	72	57	475	55	363	333	1,064	262	49	32	89	40	33	
188	61	61	91	141	92	592	48	132	109	890	184	37	17	57	36	34	
107	16	96	129	58	82	604	54	456	223	2,207	587	43	16	71	21	35	
34	19	2	...	11	14	18	3	327	338	799	200	17	19	9	6	36	
1,522	397	8,194	8,518	1,340	2,005	3,422	569	1,187	1,051	8,347	1,691	379	248	419	240		
172	64	2,600	2,759	114	38	176	47	140	126	734	106	29	13	47	31	37	
346	41	856	1,046	616	714	891	154	270	300	1,910	392	154	101	145	77	38	
705	195	4,583	4,464	514	1,239	1,786	308	512	492	4,513	993	158	121	151	94	39	
299	97	155	249	96	14	569	60	215	133	1,190	200	38	13	76	38	40	
30,900	22,134	530	382	407	637	2,276	241	1,092	997	9,819	1,404	429	265	378	166		
28,928	21,754	191	149	183	147	1,399	141	411	409	6,490	753	299	149	142	55	41	
1,773	362	318	205	197	436	778	91	669	573	3,087	627	119	113	230	111	42	
199	18	21	28	27	54	99	9	12	15	242	24	11	3	6	...	43	

IMPERIAL TABLE XIII—Race. PART V.—Classification by People and Religion.

The titles of Peoples in column 2 are approximately correct abbreviations of the full descriptions given in Note 9 which is printed below the table. The upper line of figures for each people represents males; the lower line (in italics) females.

People.		Total for all religions.	Buddhists.	Animists.	Hindus.	Mahomedans.	Christians.	Others.
No.	Title.							
1	2	3	4	5	6	7	8	9
	Total ...	6,735,516 <i>6,433,583</i>	5,525,159 <i>5,676,784</i>	369,188 <i>333,399</i>	378,177 <i>106,255</i>	314,597 <i>186,065</i>	132,498 <i>124,608</i>	15,967 <i>6,472</i>
I	Burma and Môn Groups ...	4,412,232 <i>4,586,521</i>	4,382,832 <i>4,555,629</i>	22,351 <i>22,560</i>	7,049 <i>8,332</i>	...
II	Christian Karens ...	88,879 <i>89,346</i>	88,879 <i>89,346</i>	...
III	Non-Christian Karens ...	523,237 <i>518,894</i>	475,514 <i>468,364</i>	47,723 <i>50,530</i>
IV	Other Indigenous Races ...	871,807 <i>874,840</i>	641,393 <i>641,531</i>	223,393 <i>226,265</i>	7,111 <i>7,043</i>	...
V	Chinese ...	101,877 <i>47,183</i>	19,282 <i>9,677</i>	70,716 <i>32,624</i>	...	1,076 <i>441</i>	839 <i>274</i>	9,954 <i>4,167</i>
VI	Burma Moslems ...	57,869 <i>59,388</i>	57,869 <i>59,388</i>
VII	} Other Mahomedans	{ Born in Burma. {	{	{	{	{	{	{
VIII								
		109,382 <i>108,664</i>	109,382 <i>108,664</i>
		146,200 <i>17,572</i>	146,200 <i>17,572</i>
IX	} Hindus, Indian Animists, etc.	{ Born in Burma. {	{	{	{	{	{	{
X								
		53,892 <i>45,871</i>	...	751 <i>546</i>	52,635 <i>44,870</i>	506 <i>455</i>
		333,539 <i>63,116</i>	...	4,254 <i>874</i>	325,542 <i>61,385</i>	3,743 <i>857</i>
XI	European and allied races ...	6,115 <i>2,202</i>	4 <i>...</i>	6,084 <i>2,198</i>	27 <i>4</i>
XII	Anglo-Indians ...	8,458 <i>8,230</i>	11 <i>16</i>	8,444 <i>8,214</i>	3 <i>...</i>
XIII	Others ...	21,939 <i>11,756</i>	6,123 <i>1,567</i>	14,092 <i>9,201</i>	1,724 <i>988</i>

NOTE 9.—The titles of the peoples in Parts IV and V give a short approximate description of their constitutions. More precise descriptions are given below, and the racial composition of each people is shown numerically in the Appendix to Imperial Table XX:—

- I.—All Buddhists, Animists and Christians of the Burma and Môn Groups (A and K) and also Buddhists and Animists of all races in Group S. (Christians of Group S are in People XIV).
- II.—Christian Karens (Christians of Group N).
- III.—All non-Christian Karens, except Hindus and Mahomedans. (No Hindu or Mahomedan Karens were recorded.)
- IV.—All persons of indigenous races (*i.e.*, Groups A to O) except Hindus, Mahomedans and persons included in Peoples I to III.
- V.—Yunnanese and all other Chinese of whatever religion.
- VI.—Mahomedan Zerbadis * and Arakan-Mahomedans.
- VII. } Mahomedans other than Chinese, { VII Born in Burma †.
- VIII. } Zerbadis and Arakan Mahomedans: { VIII Born outside Burma †.
- IX. } Hindus, Animists of an Indian race, { IX Born in Burma †.
- X. } Sikhs, Aryas and Brahmos { X Born outside Burma †.
- XI.—European and allied races as defined in Imperial Table XVI.
- XII.—Anglo-Indians, including all persons descended partly from persons of Peoples I to X or of Indian races of People XIII and partly from persons of People XI.
- XIII.—All others. In particular this people includes all Armenians and all Indian and Zerbadi * Christians and the Goa-Portuguese described in the note to Part A of Imperial Table XVI, as well as all Jains, Jews and Parsis, and all other races of Group Z.

* This term Zerbadi is used to represent the persons of mixed Indian and indigenous descent who are often called Burma-Muslims or Pathis but are more commonly known by this description, which has the advantage of including those of similar descent who are not Mahomedans.

† Burma here represents, as everywhere in this report, the whole province, including the Shan States and Karenni.

IMPERIAL TABLE XIV.

Age and Civil Condition by Sex amongst Selected Races.

NOTE 1.—This table supplements Imperial Tables VIIA and VIIB which shew age, sex and civil condition by religion, and it is presented in two parts. Part I gives the statistics for samples of the indigenous race-groups or races and of the Yünnanese, Other Chinese, Mahomedan Zerbadis and Arakan-Mahomedans respectively; while Part II gives them for samples of the six Indian races most largely represented in Burma.

NOTE 2.—In both parts of the table the statistics relate to a representative sample of each race defined by an area of enumeration consisting of whole districts. In Part I the districts selected for each race are generally those in which the principal part of that race was enumerated, and in some cases separate statistics are given for one race in two or more areas in which the statistics indicate that for the subject of this table conditions are different; in the case of the Karens twelve districts shown in the table have been selected in which one or other kind of Karen is numerous, and statistics have been given for each kind throughout all those districts. In Part II the samples represented are those for whom statistics of birth-places are given in Imperial Table XI B, and the title-page of that table should be consulted for particulars.

NOTE 3.—The letters and numbers prefixed to the names of race-groups and races in the first column of the table are the group-letters and numbers assigned to each in Imperial Table XIII and serve to identify them in that table.

NOTE 4.—The age recorded was the number of completed years. The age-group represented by 5-10 in the table includes all who had completed five but had not yet completed ten years of age; and the other age-groups have a parallel interpretation.

NOTE 5.—Similar statistics are given for certain races in some districts separately in Provincial Table IV and for certain races in some towns in Provincial Table V. Imperial Tables VIA or VIB and XIII show also that in some districts one or other religion is almost confined to one race, so that the statistics given in Imperial Table VIIB for those districts and that religion may be regarded with sufficient accuracy as proportional statistics for that race. Statistics for age, but not for civil condition, are given for Europeans, Anglo-Indians and Armenians in Imperial Table XVI.

IMPERIAL TABLE XIV.—Age, Sex and Civil Condition for

Description of Sample.					Unmarried.							
Race.		Religion.	Districts.	Sex.	Total persons.	All ages.	Age 0	1-5	5-10	10-12	12-15	
1		2	3	4	5	6	7	8	9	10	11	
A ₂ A ₃ A ₄	} Arakanese, and Yanbye and Chaungtha.	Buddhist ...	Akyab, Kyaukpyu, and Sandoway.	M F	246,579 254,351	127,235 111,527	5,626 6,077	23,707 24,076	32,658 32,214	13,297 12,460	16,773 15,486	
A ₉		Danu ...	Buddhist ...	N. and S. Shan States.	M F	35,904 36,190	21,019 18,383	1,108 1,187	3,533 3,643	4,732 4,762	1,683 1,724	2,503 2,409
A ₁₀		Intha ...	Buddhist ...	Southern Shan States	M F	26,088 27,036	15,247 13,919	573 622	2,427 2,391	3,615 3,624	1,467 1,295	1,780 1,705
A ₁₁	Taungyo ...	Buddhist ...	Southern Shan States.	M F	11,762 11,689	6,816 6,083	563 580	810 869	1,681 1,524	650 628	755 833	
B ₇	Akha ...	Animist ...	Southern Shan States.	M F	18,225 15,848	8,784 6,066	100 102	1,413 1,420	2,364 1,954	812 549	935 707	
C	Kuki-Chin Group	Animist ...	Ten districts shown in the three follow- ing entries.	M F	102,707 104,293	57,922 52,154		13,261 13,526	14,014 14,067	6,280 5,795	5,653 4,990	
				M F	70,081 72,989	40,501 37,674		9,009 9,401	9,844 9,746	4,477 4,160	3,658 3,270	
				M F	24,063 22,748	13,062 10,534		3,252 3,073	3,157 3,309	1,353 1,186	1,413 1,231	
				M F	8,563 8,556	4,359 3,946		1,000 1,052	1,013 1,012	450 449	582 489	
				M F	63,520 69,868	35,645 31,233		6,132 6,095	7,727 7,440	3,292 3,210	3,186 2,938	
E	Do. ...	Do. ...	Northern Shan States.	M F	27,158 29,544	14,773 12,933	415 480	2,624 2,663	3,687 3,240	1,426 1,306	1,141 961	
I	Tai Group (Shans, etc.).	Buddhist ...	Bhamo, Myitkyina, Katha and Upper Chindwin.	M F	112,979 115,555	62,123 57,162	2,897 3,438	11,182 11,908	14,486 15,269	5,734 5,641	7,191 7,318	
I	Tai Group (Shans, etc.) other than Khun.	Buddhist ...	N. and S. Shan States.	M F	324,481 326,849	174,780 146,448	7,559 8,004	30,082 31,162	40,009 40,455	14,308 14,455	19,631 16,816	
I ₇	Khun ...	Buddhist ...	Southern Shan States.	M F	16,329 17,014	8,429 7,309	285 309	1,478 1,568	1,768 1,945	709 630	1,212 847	
K ₁	Talaing ...	Buddhist ...	Amherst and Thaton.	M F	129,577 126,090	79,812 71,399	3,994 4,015	16,129 15,706	19,078 18,144	6,980 6,288	9,299 9,082	
L ₁₀	Palaung and Pale	Buddhist ...	Northern Shan States.	M F	52,322 52,819	30,408 27,360	1,135 1,191	5,418 5,782	6,556 6,466	3,037 2,973	2,779 2,677	

Selected Races. PART I.—Indigenous and closely related races.

[Continued on next page.]

				Married.							Widowed or divorced.						
15-20	20-40	40-60	60 and over.	All ages.	Age 10-12	12-15	15-20	20-40	40-60	60 and over.	All ages.	Age 12-15	15-20	20-40	40-60	60 and over.	
12	13	14	15	16	17	18	19	20	21	22	23	24	25	26	27	28	
22,282 14,577	11,191 5,546	1,252 728	449 363	101,365 102,371	... 140	21 209	1,836 9,795	54,707 60,292	35,052 27,770	9,749 4,165	17,979 40,453	... 42	231 1,723	7,409 11,453	6,250 15,051	4,079 12,184	
3,647 2,985	3,288 1,429	426 182	99 62	12,374 12,769	150 935	5,835 7,430	5,037 3,801	1,352 537	2,511 5,038	20 135	695 1,213	1,037 1,917	759 1,773	
2,556 2,187	2,505 1,652	257 322	67 121	9,157 9,246	147 874	4,877 5,562	3,394 2,479	739 331	1,684 3,871	10 76	478 927	719 1,690	477 1,178	
1,148 1,041	1,059 529	119 60	31 19	4,154 3,699	56 282	2,070 2,337	1,661 1,133	367 147	792 1,707	7 17	240 351	361 752	184 587	
1,976 1,006	1,117 296	53 24	14 8	8,133 7,958	266 508	4,877 5,081	2,412 2,025	578 344	1,308 1,824	29 1	511 326	464 813	304 684	
40 and over.				40 and over.							40 and over.						
8,916 7,265	9,134 5,397	664 1,114		40,107 41,372	8 53	673 2,849	20,823 26,785	18,603 11,685	4,678 10,767	85 124	1,668 2,390		2,925 8,253		
6,361 5,397	6,648 4,708	504 992		26,738 27,514	8 19	358 1,616	13,809 18,135	12,563 7,744	2,842 7,801	57 66	987 1,798		1,798 5,937		
1,791 1,218	1,984 446	112 71		9,690 10,214 27	248 986	5,064 6,452	4,378 2,749	1,311 2,000	22 42	519 392		770 1,566		
764 650	502 243	48 51		3,679 3,644 7	67 247	1,950 2,198	1,662 1,192	525 966	6 16	162 200		357 750		
5,863 5,167	8,908 5,138	537 645		25,547 27,126 25	459 1,679	12,453 17,652	12,635 7,770	2,328 11,509	11 22	727 2,347		1,590 9,140		
2,210 1,969	3,014 2,046	224 201	32 67	11,517 11,704	180 679	5,638 7,324	4,433 3,109	1,266 592	868 4,907	4 20	296 876	425 1,892	143 2,119	
9,722 8,784	9,599 3,894	1,016 575	296 335	45,002 45,382 26	763 3,109	23,073 27,038	17,474 13,620	3,692 1,589	5,854 13,011	45 209	1,815 2,613	2,292 5,306	1,702 4,883	
29,491 22,154	30,362 11,441	2,612 1,225	726 736	124,227 126,662	2 170	1,730 11,377	58,241 74,505	50,467 35,783	13,787 4,827	25,474 53,739	... 4	301 1,882	9,642 12,708	9,202 18,874	6,329 20,271	
1,400 1,416	1,410 496	133 64	34 34	6,798 7,151	69 407	3,455 4,483	2,757 2,041	517 220	1,102 2,554	6 40	424 634	367 927	305 953	
13,048 11,767	9,848 5,674	1,065 494	371 229	44,091 45,583 5	489 2,454	24,209 28,017	14,794 12,907	4,599 2,200	5,674 9,108	28 185	1,499 2,360	2,075 3,373	2,072 3,190	
5,036 4,669	5,748 3,052	508 334	191 216	18,958 19,211	2 22	165 1,070	9,236 11,718	7,035 4,600	2,520 1,801	2,956 6,248	17 70	863 1,403	1,111 2,304	965 2,471	

IMPERIAL TABLE XIV.—Age, Sex and Civil Condition for

Description of Sample.					Unmarried.					
Race.	Religion.	Districts.	Sex.	Total persons.	All ages.	Age 0	1-5	5-10	10-12	12-15
1	2	3	4	5	6	7	8	9	10	11
N1	Karen (unspecified kind*).	Buddhist ...	M	11,141	7,130	225	1,390	1,563	688	722
			F	10,871	6,247	226	1,405	1,520	659	692
	Do. ...	Christian †	M	10,404	6,117	252	1,058	1,377	584	791
			F	10,525	5,724	257	1,018	1,336	525	661
N2	Sgaw	Buddhist ...	M	133,234	82,358	3,159	15,413	17,626	7,242	8,810
			F	132,693	74,225	3,420	15,476	17,052	7,055	7,842
	Do.	Christian †	M	41,387	24,565	947	4,372	5,100	2,177	2,999
			F	43,146	24,827	937	4,600	5,389	2,104	2,959
N9	Pwo	Buddhist	M	187,779	114,157	4,465	21,082	25,593	10,355	12,743
			F	183,114	99,995	4,390	21,082	22,609	9,335	11,949
	Do	Christian †	M	12,900	7,683	295	1,407	1,709	712	1,011
			F	12,996	7,442	291	1,407	1,792	644	916
N10	Other Karens	Buddhist ... (See note in column 3.)	M	7,759	4,340	187	772	919	323	439
			F	7,438	3,768	167	579	884	335	439
	Do.	Christian †	M	7,016	4,257	137	684	934	394	552
			F	6,967	3,899	132	684	914	391	471
N11	Taungthu	Buddhist ..	M	26,813	15,658	760	2,935	3,381	1,503	1,827
			F	25,845	13,592	773	2,856	3,031	1,237	1,739
	Do.	Do. ...	M	73,408	43,101	1,824	7,204	9,893	4,138	5,481
			F	75,122	38,557	2,077	7,187	10,273	3,935	4,654
N15	Karenni	Animist ...	M	12,043	7,112	317	1,718	1,968	706	742
			F	14,976	7,542	361	1,772	1,921	646	769
R1	Yunnanese	All except Mahomedans	M	28,394	15,097	2,913	3,505	1,251	1,368	
			F	21,037	10,047	3,031	3,167	956	1,050	
R2	Other Chinese	All ...	M	66,125	34,708	4,561	4,604	1,752	2,554	
			F	23,703	13,104	3,565	3,443	1,221	1,663	
S2	Zerbadi	Mahomedan	M	45,129	29,103	1,402	5,822	6,882	2,590	3,650
			F	48,353	26,519	1,465	5,624	6,916	2,173	3,766
S1	Arakan-Mahomedans	The whole province	M	12,740	7,240	299	1,329	1,798	703	945
			F	11,035	5,586	314	1,479	1,921	683	720

* That is, described only as *Karen* in the enumeration-record without specification of a particular kind of *Karen*.

† See the appendix to this table for tabulation by sect.

Selected Races. PART I.—Indigenous and closely related races—concluded.

				Married.							Widowed or divorced.					
15-20	20-40	40-60	60 and over.	All ages.	Age 10-12	12-15	15-20	20-40	40-60	60 and over.	All ages.	Age 12-15	15-20	20-40	40-60	60 and over.
12	13	14	15	16	17	18	19	20	21	22	23	24	25	26	27	28
1,012 1,057	1,391 667	121 93	18 28	3,332 3,597	36 180	1,680 2,385	1,348 925	268 107	679 927	...	1 5	179 170	325 455	174 297
948 978	1,036 813	67 81	10 25	3,867 3,854	37 266	2,140 2,606	1,365 908	325 74	420 947	138 304	168 499	174 228
12,600 11,883	15,767 10,106	1,380 1,063	351 328	44,225 46,667	1 ...	5 10	372 2,364	23,064 29,410	15,899 12,928	4,054 1,955	6,581 11,861	...	10 76	1,686 2,707	2,773 5,155	2,172 3,861
4,026 4,349	4,538 3,705	327 631	85 103	14,934 14,725	...	2 ...	117 536	7,529 9,143	5,714 4,273	1,572 773	1,888 3,594	493 750	769 1,045	626 1,170
18,713 17,186	18,755 11,818	1,973 1,234	479 393	65,158 68,544	...	4 7	1,029 3,139	35,802 42,593	21,920 19,642	6,403 3,203	8,464 14,575	2 ...	31 135	2,200 3,379	3,437 6,036	2,704 5,025
1,233 1,310	1,185 952	98 106	31 21	4,565 4,641	44 189	2,462 2,851	1,591 1,389	468 212	652 913	...	1 15	148 213	290 382	213 303
668 641	910 639	93 65	29 19	2,979 2,770	46 208	1,563 1,722	1,031 736	339 104	440 900	...	4 6	137 280	179 391	120 220
643 680	843 511	55 68	15 18	2,027 2,310	26 128	1,179 1,585	714 548	108 40	732 758	119 215	382 391	231 149
2,471 2,326	2,468 1,388	250 154	63 88	9,431 9,519	116 644	5,172 6,000	3,173 2,551	970 313	1,724 2,734	...	3 42	484 697	697 1,169	540 816
7,167 6,082	6,587 3,691	653 494	154 151	25,670 25,827	330 1,870	12,503 15,332	10,082 7,496	2,755 1,085	4,637 10,738	...	45 262	1,576 2,703	1,623 4,084	1,387 3,689
809 1,043	791 941	49 67	12 22	4,107 4,583	23 221	2,770 3,373	1,441 920	171 69	524 2,851	...	13 30	193 924	210 1,404	168 493
2,522 1,345	2,694 417	814 81	...	11,548 9,348	...	6 14	328 653	2,910 6,335	8,310 2,316	1,749 2,212	15 ...	227 340	1,507 1,902	...
4,318 1,659	13,547 1,286	3,372 267	...	28,198 8,832	...	14 29	230 449	15,278 6,089	12,676 2,265	3,819 1,767	4 17	990 427	2,225 1,323	...
4,204 3,534	4,092 2,523	352 420	99 108	14,208 16,900	...	10 11	289 1,671	8,309 10,987	4,478 3,739	1,122 492	1,818 4,924	...	17 84	598 1,278	652 2,053	551 1,509
1,074 285	1,008 133	57 34	27 17	4,538 4,267	...	1 68	96 857	2,616 2,618	1,128 650	397 71	952 1,182	...	6 13	374 325	387 512	195 271

IMPERIAL TABLE XIV.—Age, Sex and Civil Condition

NOTE 1.—The statistics in this table represent the total of the specified races in the following districts: Akyab

NOTE 2.—The entries *In* and *Out* in column 3 relate to persons

Selected Indian Races in the districts noted above.				Total persons.	Unmarried.					
Race	Religion.	Birth-place (see note 2 above).	Sex.		All ages.	Age 0	1-5	5-10	10-15	15-15
1	2	3	4	5	6	7	8	9	10	11
Bengali	Hindus and Animists	In	M	900	759	80	227	226	59	43
			F	698	576	73	208	199	44	32
		Out	M	9,155	3,671	24	101	139	99	152
			F	1,560	413	20	96	127	45	43
	Mahomedans ...	In	M	11,919	7,680	310	1,651	2,135	772	838
			F	10,160	5,666	315	1,496	1,946	612	659
		Out	M	28,393	11,891	28	171	268	193	515
			F	2,308	633	17	114	189	90	82
Chittagonian	Hindus and Animists	In	M	196	114	6	31	26	12	14
			F	128	75	5	26	26	3	5
		Out	M	4,677	1,660	5	18	27	26	59
			F	120	28	2	12	10	2	1
	Mahomedans ...	In	M	71,843	46,421	2,145	12,174	13,694	4,763	5,589
			F	70,705	38,082	1,931	12,059	13,564	4,020	3,802
		Out	M	44,330	16,912	30	221	340	271	747
			F	4,270	812	13	146	265	110	123
Hindustani	Hindus and Animists	In	M	10,509	8,117	351	2,303	2,389	643	589
			F	6,779	5,266	344	1,802	1,832	508	381
		Out	M	53,606	20,089	64	435	660	477	783
			F	8,591	1,753	46	328	457	196	134
	Mahomedans ...	In	M	2,311	1,704	96	356	407	159	154
			F	2,078	1,330	94	410	304	121	125
		Out	M	14,974	4,900	10	106	212	171	317
			F	2,067	424	11	84	135	47	30
Oriya	Hindus and Animists	In	M	1,000	808	37	177	183	65	63
			F	512	393	24	143	121	39	36
		Out	M	31,314	16,292	5	71	166	297	815
			F	1,090	252	9	37	62	25	24
Tamil	Hindus and Animists	In	M	18,359	15,110	712	3,494	4,053	1,331	1,622
			F	16,494	11,777	801	3,592	4,054	1,158	1,130
		Out	M	44,828	21,134	75	771	1,268	794	1,379
			F	18,435	3,754	114	652	1,006	418	446
	Mahomedans ...	In	M	4,177	3,125	166	692	788	279	399
			F	3,700	2,335	138	669	741	220	257
		Out	M	14,183	6,193	9	120	300	343	800
			F	2,466	568	12	95	163	64	76
Telugu	Hindus and Animists	In	M	9,743	7,697	455	1,835	1,999	633	700
			F	7,683	5,559	459	1,843	1,845	497	408
		Out	M	98,865	32,657	75	681	1,578	1,280	2,222
			F	16,094	3,216	81	649	905	311	307

for Selected Races. PART II.—Indian Races.

Rangoon, Insein, Hanthawaddy, Pegu, Bassein, Myaungmya, Pyapôn, Toungoo, Thatôn, Amherst, Mandalay and Yamèthin.
born in Burma and persons born outside Burma respectively.

				Married.							Widowed or divorced.						
15-20	20-40	40-60	60 and over.	All ages.	Age 10-12	12-15	15-20	20-40	40-60	60 and over.	All ages	Age 12-15	15-20	20-40	40-60	60 and over.	
12	13	14	15	16	17	18	19	20	21	22	23	24	25	26	27	28	
47 7	71 9	5 3	1 1	124 99	2 4	... 24	86 66	32 5	4 ..	17 23	8 11	5 8	4 4	
658 27	2,297 50	180 3	21 2	5,110 1,007	1 3	4 17	68 163	359 695	1,364 119	164 10	374 140	1 2	190 44	138 66	45 28	
962 405	894 188	94 33	24 12	3,721 3,689	6 42	100 704	2,403 2,321	924 559	288 63	518 805	.. 3	9 55	257 259	159 329	93 159	
2,015 53	7,817 68	754 16	130 4	14,655 1,284	9 9	258 168	9,785 807	3,880 276	723 24	1,847 391	2 1	24 13	915 84	588 158	318 135	
9 6	14 4	2	69 44 4	... 7	43 24	19 9	7 ...	13 9	5 3	6 2	2 4	
410 ...	1,043 1	61 ...	11 ...	2,783 78	35 16	1,851 56	786 6	111 ..	234 14	2 1	108 7	90 4	34 2	
5,320 1,804	2,575 714	114 100	47 48	23,537 25,901	28 531	622 5,056	14,617 15,897	6,144 4,048	2,126 369	1,885 6,722	... 9	43 262	827 2,040	531 2,615	484 1,796	
3,908 63	10,548 73	723 16	124 3	25,644 2,374	2 6	13 36	506 237	17,066 1,290	6,704 698	1,353 107	1,774 1,084	1 2	13 13	844 168	576 487	340 414	
620 207	1,053 172	148 17	21 3	2,152 1,330	... 7	1 14	364 288	1,184 847	498 156	105 18	240 183	1 10	121 68	76 61	42 44	
2,274 138	12,922 353	2,197 80	277 21	30,026 6,006	8 7	41 16	913 411	19,969 4,163	7,868 1,201	1,227 208	3,491 832	2 ...	42 16	1,601 174	1,364 346	482 296	
213 112	280 73	34 1	5 ...	543 662	2 3	25 98	349 458	137 93	30 10	64 86	1 ...	26 37	24 34	13 15	
736 33	2,836 67	436 14	76 3	9,220 1,464	... 1	14 9	284 105	5,845 1,048	2,652 267	425 34	854 179	5 ...	375 39	312 84	162 56	
90 17	170 13	20 ...	3 ...	169 106	9 28	110 67	41 11	9 ...	23 13 1	12 5	7 5	4 2	
2,930 38	10,550 55	1,343 11	115 1	13,406 745	3 ...	24 5	419 60	9,370 547	3,321 121	269 12	1,616 83	38 1	884 28	561 42	133 12	
1,675 686	1,975 311	211 29	37 16	2,823 4,130	2 8	5 37	99 766	2,007 2,904	613 367	97 48	426 587	... 1	6 40	172 262	177 211	71 73	
2,937 391	11,594 512	1,969 174	347 41	20,708 12,267	12 6	14 49	275 937	11,806 8,724	7,173 2,307	1,428 244	2,986 2,414	... 50	13 19	911 524	1,452 1,204	610 617	
399 201	372 97	24 8	6 4	950 1,177	... 1	... 13	17 205	641 792	236 143	56 23	102 188 5	50 77	30 66	22 40	
1,486 72	2,749 68	315 13	71 5	7,430 1,577	2 2	7 12	103 128	4,636 1,085	2,195 303	487 47	560 321	... 1	2 2	199 62	203 142	156 114	
709 328	1,210 140	125 14	31 5	1,800 1,881	3 11	... 19	92 319	1,278 1,328	368 168	59 36	246 263	.. 1	1 12	121 110	88 107	36 33	
5,715 246	18,046 580	2,764 117	296 20	62,628 11,180	19 39	77 51	1,703 838	43,831 8,319	15,319 1,721	1,679 212	3,580 1,638	1 1	39 17	1,467 425	1,498 852	575 403	

Appendix.—Karen Christians by Sect and Sex and Age.

NOTE.—This table relates to the Christian Karens shown in Part I of the table.

Race.		Sect.		Sex.	All ages.	0-10	10-15	15-20	20-30	30 and over.
1	2	3		4	5	6	7	8	9	10
N1	Karen (unspecified kind).	All	...	M	10,104	2,687	1,375	979	1,684	3,679
				F	10,525	2,641	1,186	1,260	2,135	3,303
		Anglican	...	M	1,023	260	155	95	146	367
				F	989	269	108	103	168	341
		Baptist	...	M	5,653	1,247	735	592	977	2,102
				F	5,735	1,273	669	762	1,199	1,832
		Roman Catholic		M	3,727	1,180	485	292	561	1,209
				F	3,795	1,098	407	395	767	1,128
		Other Sects	..	M	1	1
				F	6	1	2	...	1	2
N2	Sgaw	All	...	M	41,387	10,410	5,178	4,143	6,878	14,769
				F	43,146	10,926	5,063	4,908	8,145	14,104
		Anglican	...	M	398	102	48	39	75	134
				F	413	109	58	56	85	135
		Baptist	...	M	36,674	9,179	4,582	3,691	6,147	13,075
				F	38,399	9,742	4,497	4,353	7,262	12,545
		Roman Catholic		M	4,229	1,116	535	406	640	1,532
				F	4,270	1,065	504	493	794	1,414
		Other Sects	..	M	86	22	13	7	16	28
				F	34	10	4	6	4	10
N9	Pwo	All	...	M	12,900	3,411	1,723	1,278	2,059	4,429
				F	12,996	3,490	1,560	1,514	2,328	4,104
		Anglican	...	M	481	133	85	42	50	171
				F	450	113	49	54	82	152
		Baptist	...	M	9,422	2,445	1,248	921	1,520	3,288
				F	9,316	2,517	1,115	1,079	1,656	2,949
		Roman Catholic		M	2,990	833	389	314	487	967
				F	3,214	853	396	378	587	1,000
		Other Sects	..	M	7	...	1	1	2	3
				F	16	7	...	3	3	3
...	Other Karens	All	...	M	7,016	1,755	946	669	1,068	2,578
				F	6,967	1,760	865	811	1,391	2,140
		Anglican	...	M	1,215	336	167	100	162	450
				F	1,266	332	157	143	244	390
		Baptist	...	M	4,485	1,088	589	432	707	1,669
				F	4,311	1,047	529	495	901	1,339
		Roman Catholic		M	1,316	331	190	137	199	459
				F	1,390	381	179	173	246	411
		Other Sects	...	M	0
				F	0

IMPERIAL TABLE XV.

Christians classified by Sect and Race.

NOTE 1.—This table consists of two parts. In Part I Christians are divided by race into the four classes: (A) Indigenous races, (B) Europeans and allied races and Armenians, (C) Anglo-Indians, (D) Others; and each class is classified by sect in every district. In Part II of the table the totals for the province for the more numerous sects are classified in greater detail by race, and the term *Christian Races* is used to include both classes B and C of Part I. The term *Indigenous Races* includes all the races included in groups A to O in the system adopted for Table XIII and described in the preface to that table; it does not include Zerbadis. The term *European and Allied Races* and the term *Anglo-Indian* are explained in Notes 1, 3 and 4 of Table XVI.

NOTE 2.—The table relates to the same area as Table VI, and to the persons tabulated as Christians in that table; the discrepancy between it and Tables VII, VIII and XVI is explained by Note 3 of Table VIA and Notes 3 and 4 of Table XVI.

NOTE 3.—The term *Sect* is used in this table as a generic name for the religious classes of the tabulation. The Methodist sect includes Wesleyans and Episcopal Methodists; the Baptist sect includes both English and American Baptists; the Protestant sect consists of those who described themselves only as Protestants without further particularisation; in other cases *Sect* is synonymous with *Church* or *Denomination*.

NOTE 4.—The sects included under *Others* are shown in the following sub-table in the notes to which are given details for the larger contributions to the figures by districts other than Rangoon Town. A similar table for Rangoon Town is given in Note 5. (The letters M and F represent the sexes and A, B, C, D the four classes mentioned in Note 1 above.)

Sect.	Total, all races.		Indigenous races.		Europeans, etc., and Armenians.		Anglo-Indians.		Other races.		See Note.
	M.	F.	M.	F.	M.	F.	M.	F.	M.	F.	
Total	723	444	106	58	200	121	45	69	372	196	
Armenian	129	99	...	5	110	88	9	6	10	...	a
Congregationalist	2	1	2	1	
Greek	41	6	21	...	4	...	16	4	b
Lutheran	236	157	10	1	...	1	226	155	c
Minor Protestant	235	134	99	50	11	13	22	49	103	22	
Denominations.											
Seventh Day Adventist	155	112	20	28	11	13	22	49	102	22	d
Silein	80	22	79	22	1	...	e
Protestant	74	39	5	2	44	17	10	8	15	5	f
Salvation Army	6	15	2	1	2	1	...	3	2	10	

(a) Insein, M: 6B, 1C; F: 9B. Tavoy, M: 9B; F: 4B. Mandalay, M: 5B; F: 1A, 12B.

(b) Mandalay, M: 1B, 4C; F: 2C. Shwebo, M: 12D.

(c) The few who are not in Rangoon are widely scattered.

(d) Hanthawaddy, M: 3B, 14D; F: 10D. Myaungmya, M: 77D; F: 12D. Salween, M: 6A, 2B; F: 12A, 2B. Meiktila, M: 7A, 3C, 2D; F: 6A, 1B, 8C.

(e) Hanthawaddy, M: 27. Insein, M: 43, F: 4. Tharrawaddy, M: 5, F: 14. Ma-ubin, M 5, F 4. All are Sgaw Karens with the exception of one Bengali male in Hanthawaddy. The sect is of local origin.

(f) Hanthawaddy, M: 7B, 2C. Magwe, M: 11B, 2C; F: 8B.

NOTE 5.—The details of sects included under *Others* for Rangoon Town are as follows:—

Sect.	Total, all races.		Indigenous races.		Europeans, etc., and Armenians.		Anglo-Indians.		Other races.	
	M.	F.	M.	F.	M.	F.	M.	F.	M.	F.
Total	424	307	10	15	139	81	29	41	246	170
Armenian	95	71	...	3	88	63	7	5
Greek	22	3	18	4	3
Lutheran	221	153	5	1	216	152
Seventh Day Adventist	36	47	7	9	4	10	16	28	9	...
Protestant	44	18	1	2	22	7	6	4	15	5
Salvation Army	6	15	2	1	2	1	...	3	2	10

NOTE 6.—Further particulars for Christians of some races will be found in Imperial Table XIII and in Part A-1 of Imperial Table XVI.

IMPERIAL TABLE XV, PART I.—

ALL DENOMINATIONS.												
District or State.		Total.			Distribution by Race.							
					Indigenous Races.		European and Allied Races and Armenians.		Anglo-Indians.		Others.	
		Persons.	Males.	Females.	Males.	Females.	Males.	Females.	Males.	Females.	Males.	Females.
Serial No.	1	2	3	4	5	6	7	8	9	10	11	12
	Provincial Total	257,106	132,498	124,608	103,039	104,721	6,269	2,361	8,444	8,214	14,746	9,312
	Divisional Burma	234,438	120,975	113,463	92,177	93,971	6,045	2,228	8,230	8,079	14,523	9,185
	Arakan Division	1,724	992	732	582	577	133	27	141	115	136	13
1	Akyab	618	428	190	43	52	121	22	129	103	135	19
2	Hill Dist. of Arakan	14	11	33	3	2	5	1	3
3	Kyaukpadaung	136	65	71	59	69	3	...	2
4	Sandoway	956	488	468	477	454	4	4	7	10
	Pegu Division	65,030	34,457	30,573	17,816	18,743	3,297	1,201	5,034	4,918	8,310	5,711
5	Rangoon City	25,275	14,208	11,067	1,429	1,833	2,924	1,004	4,144	4,178	5,711	4,052
6	Insein	15,579	7,088	7,891	6,727	7,040	93	94	437	423	431	334
7	Hanthawaddy	5,074	3,022	2,052	889	846	209	70	239	148	1,085	988
8	Tharrawaddy	8,074	3,970	4,104	3,811	4,007	24	21	51	44	83	49
9	Pegu	9,790	4,918	4,872	4,451	4,534	18	15	127	97	322	226
10	Prome	238	651	587	509	483	29	7	35	28	78	69
	Irrawaddy Division	86,608	43,464	43,144	40,242	41,525	150	54	262	177	2,870	1,388
11	Bassein	32,630	16,207	15,423	15,733	16,185	89	31	145	105	240	101
12	Henzada	11,742	5,711	6,031	5,511	5,931	23	14	49	40	118	46
13	Myaungmya	21,118	10,645	10,553	10,150	10,348	5	2	33	14	457	189
14	Maubin	11,084	5,976	6,008	5,747	5,943	19	5	20	10	190	50
15	Pyaw	9,054	4,925	4,129	3,011	3,114	14	2	15	7	1,205	1,002
	Tenasserim Division	55,883	28,250	27,633	25,658	25,669	375	193	1,043	1,135	1,174	686
16	Toungoo	35,442	17,624	17,818	17,075	17,250	78	66	216	325	255	177
17	Salween	759	442	316	430	314	11	2
18	Thaton	3,811	1,920	1,891	1,697	1,796	7	1
19	Amherst	7,074	3,596	3,478	3,349	3,351	134	80	625	703	488	344
20	Tavoy	2,645	1,371	1,274	1,132	1,158	80	35	72	42	87	39
21	Mergui	6,153	3,297	3,850	2,975	2,800	65	9	95	44	169	3
	Magwe Division	2,710	1,342	768	480	384	432	120	136	72	294	192
22	Thayetmyo	465	261	204	172	147	31	6	11	24	47	37
23	Pakokku	397	210	97	131	56	25	7	16	10	38	24
24	Minbu	174	118	56	47	27	16	4	29	7	26	18
25	Magwe	1,153	746	407	125	151	358	103	80	41	183	112
26	Pakokku Hill Tracts	11	7	4	5	3	2	1
	Mandalay Division	14,151	7,658	6,493	3,661	3,626	1,412	513	1,253	1,402	1,332	952
27	Mandalay	8,329	4,506	3,823	861	1,159	1,323	481	1,072	1,260	1,250	913
28	Mandalay City	4,160	2,083	2,077	644	961	356	150	517	603	556	383
29	Bhamo	4,052	2,056	1,996	1,964	1,958	44	9	26	23	32	6
30	Myittha	994	535	459	437	393	28	15	42	33	28	17
31	Katha	744	537	207	390	104	12	7	112	84	23	12
	Putao	32	24	8	9	2	5	...	1	2	9	4
	Sagaing Division	4,810	2,601	2,309	2,063	2,056	95	56	130	75	213	122
32	Shwebo	2,008	1,015	993	865	905	32	19	44	28	74	41
33	Sagaing	948	446	502	335	432	8	2	41	30	64	38
34	Lower Chindwin	334	194	140	108	88	16	8	25	9	45	35
35	Upper Chindwin	695	397	298	333	280	29	11	14	5	21	2
36	Chin Hills	825	449	376	424	351	10	16	6	3	9	6
	Meiktila Division	4,122	2,311	1,811	1,676	1,391	151	64	231	185	254	171
37	Kyaukse	592	292	300	236	261	15	5	15	8	26	26
38	Meiktila	779	532	240	276	75	70	44	84	57	102	64
39	Yamethin	2,415	1,285	1,131	1,052	959	47	12	113	110	73	59
40	Myingyan	342	202	140	111	96	19	3	19	20	53	31
	Eastern States	22,688	11,523	11,145	10,862	10,760	224	133	214	135	223	127
41	Northern Shan States	1,979	1,050	879	655	685	151	72	148	77	96	45
42	Southern Shan States	11,137	5,754	5,383	5,502	5,185	65	60	63	56	124	82
43	Karenni	9,602	4,719	4,885	4,795	4,880	8	1	3	2

District or State.		BAPTIST.										PRESBYTERIAN.											
		Total.			Distribution by Race.								Total.			Distribution by Race.							
					Indigenous Races.		Europeans, etc.		Anglo-Indians.		Others.						Indigenous Races.		Europeans, etc.		Anglo-Indians.		Others.
		Persons.	Males.	Females.	Males.	Females.	Males.	Females.	Males.	Females.	Males.	Females.	Persons.	Males.	Females.	Males.	Females.	Males.	Females.	Males.	Females.	Males.	Females.
		35	36	37	38	39	40	41	42	43	44	45	46	47	48	49	50	51	52	53	54	55	56
Serial No.	1																						
	Provincial Total	160,856	80,705	79,951	76,780	77,526	508	273	889	780	2,518	1,372	1,508	1,171	337	24	15	1,027	223	71	68	49	31
	Divisional Burma	148,893	74,765	74,128	71,017	71,792	483	257	858	771	2,407	1,308	1,474	1,149	325	24	15	1,005	211	71	68	49	31
	Arakan Division	923	456	467	441	451	7	4	4	10	4	2											
1	Akyab	45	18	27	8	17	4		2	8	4	2											
2	Hili Dist. of Arakan	6	4	2	3	1			1														
3	Kyaukpyu	122	55	67	53	65	1		1	2													
4	Sandoway	750	379	371	377	367	2	4															
	Pegu Division	33,673	16,869	16,804	15,175	15,625	171	107	409	400	1,114	672	1,186	939	247	4	3	840	161	51	55	44	28
5	Rangoon City	3,795	2,043	1,752	1,033	1,071	102	66	261	244	647	371	1,071	868	203	3	2	782	126	43	52	40	23
6	Insein	13,235	6,477	6,758	6,275	6,595	21	22	73	63	108	72	17	11	6			4	3	7	3		
7	Hanthawaddy	1,427	760	667	509	472	32	8	43	71	176	110	70	47	29			47	29				
8	Tharrawaddy	6,130	2,976	3,154	2,937	3,134	1	4	6	1	32	15	15	7	8			1	3	2			
9	Pegu	8,425	4,275	4,150	4,128	4,062	4	5	21	11	122	72	2	2				1	1				
10	Prome	661	338	323	293	290	11	2	5	5	29	20	5	4	1	1		3	1				
	Irrawaddy Division	68,028	33,571	34,457	32,946	34,122	31	23	76	50	518	262	42	31	11	3	3	20	6	5		3	2
11	Bassein	29,778	14,866	14,972	14,644	14,907	11	13	36	22	115	30	28	20	8	1		13	6	3		3	2
12	Henzada	7,182	3,366	3,816	3,278	3,765	10	7	24	19	54	25											
13	Myaungmya	15,629	7,721	7,908	7,594	7,844	1		2	1	124	63	5	2	3	2							
14	Maubin	9,492	4,704	4,788	4,651	4,775	1	3	8	2	44	8	9	9				7		3			
15	Fyapön	5,947	2,974	2,973	2,779	2,821	8		6	6	181	136											
	Tenasserim Division	36,650	18,528	18,122	17,980	17,768	43	36	123	140	382	178	73	45	28	3	4	35	17	5	6	2	1
16	Toungoo	20,006	10,020	9,986	9,935	9,898	11	7	20	34	54	47	19	9	10			9	5		4		1
17	Salween	691	408	284	405	284	5																
18	Thatön	3,442	1,682	1,760	1,599	1,720	1		6	11	76	29											
19	Amherst	4,733	2,372	2,366	2,182	2,176	9	18	78	86	103	86	44	28	16			30	10	3	2	2	
20	Tavoy	2,360	1,187	1,173	1,112	1,143	13	11	12	4	50	15	10	8	2			6	2	2			
21	Mergui	5,412	2,559	2,553	2,747	2,547	6		7	5	99	1											
	Magwe Division	970	607	363	343	249	110	24	54	24	100	66	83	66	17		1	62	14	4	2		
22	Thayetmyo	309	171	138	139	122	5		2	6	25	10	9	9				9					
23	Pakokku	94	72	22	61	16	5	3	3		3	3	2	2									
24	Minbu	96	64	32	38	21	6	3	13	4	7	4											
25	Magwe	463	295	168	100	87	54	18	35	14	65	49	72	55	17		1	51	14	4	2		
26	Pakokku Hill Tracts	8	5	3	5	3																	
	Mandalay Division	5,291	2,740	2,551	2,429	2,346	45	39	106	99	161	67	69	51	18	14	2	36	11	1	5		
27	Mandalay	939	453	456	223	282	36	36	61	81	133	57	62	46	16	12		33	11	1	5		
28	Mandalay City	500	245	255	127	168	17	12	29	40	72	35	25	17	8			17	6	1	2		
29	Bhamo	3,204	1,583	1,621	1,567	1,615	6	3	3				1	1									
30	Myittha	846	443	403	427	388	3	1	8	8	5	6	1	1				1					
31	Katha	322	251	71	206	61																	
	Putao	10	10		6				33	10	12												
	Sagaing Division	1,691	951	740	896	706	13	6	15	9	27	19	12	10	2			8	2	2			
32	Shwebo	157	121	36	96	17	6	6	5	3	14	10	6	5	1								
33	Sagaing	108	48	60	30	51	1		7	5	10	4						4	1	1			
34	Lower Chinwin	65	44	21	39	18	1		2		2	3											
35	Upper Chinwin	592	317	275	312	274	4		1	1			1	1									
36	Chin Hills	769	421	348	419	346	1				1							3	1	1			
	Mektila Division	1,667	1,043	624	807	525	63	18	72	39	101	42	9	7	2		2	4		3			
37	Kyaukse	57	25	32	16	29	1	1	1		7	2	4	4									
38	Mektila	469	292	177	249	143	43	14	52	13	48	7						3		1			
39	Yamethin	959	528	431	451	423	9	2	13	20	35	16											
40	Myingyan	152	98	54	61	30	10	1	6	6	21	17	5	3	2			1		2			
	Eastern States	11,763	5,940	5,823	5,773	5,734	25	16	31	9	111	64	34	22	12			22	12				
41	Northern Shan States	1,340	677	663	618	645	8	2	24	5	27	11	32	20	12								
42	Southern Shan States	5,231	2,790	2,531	2,596	2,461	15	12	7	4	82	53	3	2				20	12				
43	Karenni	5,192	2,563	2,629	2,559	2,628	2											3					

Christians in Four Race-Classes by Sect.

ROMAN CATHOLIC.												OTHER SECTS.											
Total.			Distribution by Race.									Total.			Distribution by Race.								
			Indigenous Races.		Europeans and Allied Races, and Armenians.		Anglo-Indians.		Others.							Indigenous Races.		Europeans, etc.		Anglo-Indians.		Others.	
Persons.	Males.	Females.	Males.	Females.	Males.	Females.	Males.	Females.	Males.	Females.		Persons.	Males.	Females.	Males.	Females.	Males.	Females.	Males.	Females.	Males.	Females.	
57	58	59	60	61	62	63	64	65	66	67		68	69	70	71	72	73	74	75	76	77	78	
71,941	37,087	34,254	21,943	22,720	1,040	431	4,525	4,511	10,179	6,592		1,167	723	444	106	58	200	121	45	69	372	196	
61,477	32,380	29,097	16,878	17,724	996	405	4,415	4,428	10,091	6,540		1,157	720	437	106	58	198	120	44	63	372	196	
578	368	210	137	125	36	7	85	69	110	9		4	3	1	3	1	
378	259	113	34	34	34	7	82	63	109	9		
11	7	4	6	4	
193	100	93	97	87	1	
20,230	11,016	9,214	7,919	2,311	509	202	2,776	2,659	5,812	4,042		883	537	346	88	34	156	90	32	41	261	181	
12,521	6,820	5,701	147	370	453	174	2,380	2,368	3,840	2,789		731	424	307	10	15	139	81	20	41	246	170	
1,330	669	661	252	271	15	25	147	148	255	217		163	50	13	43	6	9	1	
3,115	1,923	1,192	207	310	30	...	126	36	1,479	846		64	54	10	26	...	11	
1,729	876	853	813	815	3	...	29	19	31	19		25	9	16	9	15	
1,841	576	665	311	455	4	2	81	69	180	139		
294	152	142	99	99	4	1	13	19	36	32		
16,538	8,778	7,760	6,512	6,621	34	10	138	100	2,094	1,029		100	84	16	5	4	2	77	12	
2,637	1,255	1,382	1,048	1,246	14	4	82	66	111	66		...	2	2	
2,288	2,192	2,096	2,105	2,054	12	6	22	17	53	10		
4,525	2,357	2,168	2,103	2,104	1	...	81	12	172	52		89	77	12	77	13	
2,097	1,079	1,018	924	973	3	...	7	4	145	41		9	5	4	5	4	
2,991	1,895	1,096	272	244	4	...	6	1	1,613	851		
13,406	6,692	6,724	5,362	5,550	80	48	585	741	655	386		58	36	22	6	13	23	6	4	3	3	...	
10,614	5,189	5,425	4,917	5,107	17	18	94	189	161	111		2	1	1	...	1	1	
40	22	18	19	18	2	1	...		22	8	14	6	12	2	2	
315	198	117	81	69	1	...	20	10	96	38		
1,679	834	845	128	112	21	25	377	496	308	212		3	3	
177	115	62	15	11	24	4	44	23	32	24		13	9	4	9	4	
581	324	257	202	233	15	1	50	23	57	...		18	15	3	11	...	4	3	
596	351	245	176	84	43	16	44	33	148	112		31	17	14	5	10	...	4	12	...	
92	40	52	32	23	4	2	4	5	...	24		16	11	5	1	...	4	11	...	
151	99	52	60	27	6	...	8	7	25	18		
59	37	22	4	4	3	...	14	3	16	14		1	1	
293	175	118	20	30	30	13	18	20	107	55		14	5	9	5	9	
1	...	1	1		
5,569	2,923	2,646	1,027	1,064	268	108	634	700	994	774		38	16	22	...	1	7	12	4	...	6	3	
4,461	2,220	2,181	505	707	257	104	568	615	950	755		38	16	22	...	1	7	12	4	...	6	3	
2,674	1,239	1,375	423	635	57	52	330	379	429	369		13	7	6	...	1	6	5	1	
763	419	344	388	329	7	2	10	11	14	2		
72	43	29	4	4	1	...	16	14	22	11		
266	178	88	129	24	2	2	40	59	7	3		
7	3	4	1	...	1	1	1	3		
2,691	1,296	1,395	1,080	1,272	11	5	58	32	147	86		16	15	1	2	...	1	1	12	...	
1,717	799	918	739	874	3	3	19	15	38	26		13	13	1	13	...	
759	353	406	289	368	4	1	15	10	45	27		
134	85	49	30	21	1	...	15	1	39	27		3	2	1	1	
53	44	9	17	4	1	...	7	3	19	2		
28	15	13	5	5	2	...	2	3	6	4		
1,889	966	903	725	697	15	9	95	94	131	103		27	12	15	7	6	...	1	...	8	2	...	
450	242	208	212	184	7	...	7	5	16	19		
185	93	92	16	15	6	...	19	20	52	52		27	12	15	7	6	...	1	...	3	8	...	
1,109	578	531	473	439	1	2	64	65	40	25		
128	53	72	24	59	1	2	5	4	25	7		
10,464	5,307	5,157	5,065	4,996	44	26	110	83	88	52		10	...	7	2	1	1	6	
328	199	129	29	31	28	9	86	58	56	31		
5,732	2,956	2,776	2,894	2,718	10	17	21	23	31	21		10	3	7	2	1	1	6	
4,494	2,152	2,352	2,142	2,250	6	...	3	2	1	

Social Statistics

1901 Census of India

Table No. 10. Christians in Four Race-Classes by Sect.

Total 41,49,48

IMPERIAL TABLE XV, PART II.—Christians classified by Sect and Race.

Race-group or Race.	All Sects.		Anglican.		Baptist.		Roman Catholic.		Methodist.		Presbyterian.		Unspecified and Other specified sects. †	
	Males.	Females.	Males.	Females.	Males.	Females.	Males.	Females.	Males.	Females.	Males.	Females.	Males.	Females.
1	2	3	4	5	6	7	8	9	10	11	12	13	14	15
Total for all Races	182,498	124,608	111,489	8,921	80,705	79,951	87,687	34,254	723	701	1,171	337	723	444
Indigenous Races	108,039	104,721	8,978	4,078	76,780	77,626	21,948	22,720	200	824	24	15	106	68
Burma group and Talings*	7,049	8,332	588	705	3,489	3,776	2,783	3,553	162	272	6	7	31	20
Karen group	88,879	89,346	3,306	3,976	67,208	67,716	18,241	18,265	35	47	4	6	85	36
Karen (unspecified races †)	11,457	10,961	1,070	1,020	6,477	6,067	3,909	3,866	..	7	1	1
Sgaw	48,295	49,554	470	479	43,001	44,410	4,727	4,618	11	12	2	2	84	33
Pwo	13,887	13,807	486	453	10,342	10,066	3,052	3,270	5	12	2	4	..	2
Taungthu	128	113	1	6	113	96	8	9	6	2
Other Karens (specified races)	15,112	14,911	1,279	1,318	7,275	7,077	6,545	6,502	13	14
Other indigenous races	7,111	7,043	82	97	6,093	6,034	919	903	3	5	14	2	..	2
Christian Races	14,718	10,576	6,086	8,868	1,887	1,058	5,565	4,942	822	241	1,098	281	245	180
European and allied races	6,084	3,198	3,283	1,204	475	340	1,030	426	175	66	1,024	223	97	39
Armenians	185	163	32	42	33	33	10	5	4	1	3	..	103	89
Anglo-Indians	8,444	8,214	2,771	2,612	889	780	4,525	4,511	143	174	71	68	45	69
Others	14,746	9,812	1,427	885	2,518	1,872	10,179	6,592	201	186	49	31	372	196
Chinese	839	274	35	15	378	129	373	102	51	28	1	..	1	..
Tamils and Telegus	11,667	8,194	1,163	865	1,789	1,079	8,281	5,935	118	105	49	30	274	180
Zerbadis	27	19	3	3	10	10	13	5	..	1	1
All others §	2,213	825	286	102	341	154	1,512	550	32	2	5	1	97	16
Total excluding Christian Races.	117,785	114,033	5,403	5,063	79,308	78,898	32,122	29,312	401	460	73	46	478	254
	94,980	90,562	5,209	4,790	60,745	59,804	26,746	24,024	670	509	36	31	1,574†	1,404‡
* Talings in Amherst and Thatén Districts, 1911.	274	296	17	18	238	166	19	112

* The total number of Talings Christians was 363 males and 407 females, of whom 270 males and 286 females were in Amherst District, 4 males and 10 females in Thatén District and nil in Pegu District. Classification by Sect is given for these Districts in the bottom line of the table and is not available for other districts.

† These are persons who described themselves as *Karens* without specifying any particular Karen race.

‡ The figures for *Other Sects* in 1911 include 1,190 males and 1,168 females described as Protestants and 221 males and 127 females described only as Christians. The corresponding figures for 1921 are 74 males and 32 females described as Protestants and nil described only as Christians.

§ Includes 2,007 males and 734 females of Indian races.

IMPERIAL TABLE XVI.

European and Allied Races, Anglo-Indians and Armenians Classified by Nationality, Race, Sex and Age.

NOTE 1.—This table has been prepared in three parts A, B and C. Part A relates to European and Allied Races and is itself divided into three sections distinguished as I, II and III, of which Part A-I may be regarded as the definition of the term *European and Allied Races* for the purposes of this Census. In the three sections of Part A persons of European and Allied Races are classified as follows:—

Part A-I.—By race, nationality and sex for the whole province.

Part A-II.—By nationality and sex for each district.

Part A-III.—By nationality, sex and age for each district.

Parts B and C classify Anglo-Indians and Armenians respectively by sex and age in each district. The term *Anglo-Indian* includes all those who were described as such (or as Anglo-Burmans or Euro-Burmans or by other names indicating similar mixed descent) in 1921 before a new definition of *Anglo-Indian* was given in connection with the electoral scheme of 1922.

NOTE 2.—The table covers the whole province except those areas in which the census was only by estimation and those entirely omitted from the census. (See Notes 11 and 12 of Imperial Table II.)

NOTE 3.—The numbers given for some districts in columns 7 and 8 of Imperial Table XV for European and allied races and Armenians differ from the corresponding figures of this table because Table XV is confined to Christians, whereas the present table includes some of European and allied races who are not Christians. The number of these in each district is shown at the foot of Part A-I on the next page.

NOTE 4.—Similarly the numbers of Anglo-Indians shown in Part B of this table differ from the numbers shown in columns 9 and 10 of Imperial Table XV because the latter exclude Anglo-Indians who were not Christians. The number of these also in each district is shown at the foot of Part A-I on the next page.

NOTE 5.—The age recorded was the number of completed years. The age-group represented by 30-40 in the table includes all who had completed 30 but had not yet completed 40 years of age; and the other age-groups have a parallel interpretation.

NOTE 6.—All figures given for Mandalay District include the corresponding figures for Mandalay City which are given immediately below them.

IMPERIAL TABLE XVI, PART A-I.—*European and Allied Races by Nationality and Race.*

Races of the British Empire.				Other Races.					
Race and Important Districts.		British Subjects.		Race and Important Districts.		British Subjects.		Foreign Subjects	
		Males.	Females.			Males.	Females.	Males.	Females.
English	...	3,657	1 839	American	...	50	48	2,28	167
<i>Rangoon</i>	...	1,505	511	<i>Rangoon</i>	...	22	11	48	54
<i>Mandalay</i>	...	1,155	318	<i>Magwe</i>	...	2	7	165	22
Scotch	...	1,376	899	Austrian	2
<i>Rangoon</i>	...	940	153	Belgian	1	6	4
<i>Mandalay</i>	...	62	28	Caucasian	...	2	1	2	3
Irish	...	277	174	Danish	...	1	...	5	1
<i>Rangoon</i>	...	132	82	Dutch	...	6	8	19	7
<i>Mandalay</i>	..	36	33	French	...	20	22	70	44
Welsh	...	33	8	<i>Rangoon</i>	...	15	13	19	12
<i>Rangoon</i>	...	13	3	<i>Mandalay</i>	...	3	4	16	12
<i>Mandalay</i>	...	5	...	German	...	4	2	6	..
British	...	99	28	Greek	...	4	1	14	5
<i>Rangoon</i>	...	19	...	Italian	...	5	6	30	34
<i>Mandalay</i>	...	18	8	<i>Rangoon</i>	...	4	3	3	...
Canadian	...	24	20	<i>Toungoo</i>	15	17
<i>Magwe</i>	...	13	8	<i>Mandalay</i>	1	8
Australian	..	61	37	Mexican	1	...
<i>Rangoon</i>	...	14	10	Norwegian	..	1	3
<i>Northern Shan States.</i>		30	19	Pole	...	1
New Zealander	1	Portugese*	...	6	2	13	...
Ceylon Burgher	...	3	4	Rumanian	...	1	...	1	...
Maltese	...	1	4	Russian	1	1
				Servian	2	..
				Spanish	...	1	5	2	4
				Swedish	3	...
				Swiss	...	3	2	7	4
				European (Race not specified).	...	5	1	...	11
Total	..	5,531	1,814	Total	...	110	101	474	287
GRAND TOTAL †				...	5,641	1,915	474	287	

* NOTE.—47 males and 17 females who described themselves as Portugese born in Goa, but speaking the Portugese language have been tabulated as Goa-Portugese and regarded as non-Europeans and included amongst "Others" in Imperial Table XV and in People XIV for Imperial Tables XVII, etc.
† See the Explanation below.

EXPLANATION OF THE DIFFERENCE BETWEEN THE NUMBERS OF IMPERIAL TABLES XV AND XVI.

The numbers of persons of European and allied races and Armenians and the numbers of Anglo-Indians shown in columns 7 to 10 of Imperial Table XV are less for certain districts than the corresponding numbers in Imperial Table XVI because the former include only Christians while the latter include also persons of these races who do not follow the Christian religion. If the numbers of Armenians shown in Part C of Table XVI (all of whom are Christians) are subtracted from the numbers in columns 7 and 8 of Table XV the number of Christians of European and allied races of each sex in each district will be found. The discrepancies then found between Tables XV and XVI in each district arise from the inclusion in Table XVI of the persons represented in the following table :—

European and Allied Races.				Anglo-Indian.			
District.	Religion.	Males.	Females.	District.	Religion.	Males.	Females.
5 Rangoon ...	Agnostic ...	8	...	5 Rangoon ..	Agnostic ...	2	...
	Buddhist ...	2	...		Buddhist ...	9	10
	Freethinker ...	7	2				
7 Hanthawaddy	Atheist ...	1	...	7 Hanthawaddy	Buddhist ...	2	6
	Buddhist ...	1	...		Freethinker ..	1	...
	Freethinker ...	1	...				
Others ...	As in Note 3 of Imperial Table VIA.	11	2	Others
Total for the Province ...		31	4	Total for the Province ..		14	16
Total, Christians in Table XV (less Armenians).		6,084	2,198	Total, Christian Anglo-Indians in Table XV.		8,444	2,214
Total, agreeing with Table XVI ...		6,115	2,202	Total, agreeing with Table XVI ...		8,458	2,230

IMPERIAL TABLE XVI, PART A-II.—*European and Allied Races in each District by Nationality.*

District or State.		TOTAL.			RACES OF THE BRITISH EMPIRE.		OTHER RACES.			
		Person.	Males.	Females.	Males.	Females.	British Subjects.		Foreign Subjects.	
							Males.	Females.	Males.	Females.
1		2	3	4	5	6	7	8	9	10
Serial No.										
	Provincial Total ...	8,317	6,115	2,202	5,531	1,814	110	101	474	287
	Divisional Burma ...	7,972	5,900	2,072	5,346	1,710	104	98	450	264
	<i>Arakan Division</i> ...	160	133	27	129	28	2	...	2	4
1	Akyab ...	143	121	22	120	23	1	...
2	Hill District of Arakan ...	6	5	1	5	1
3	Kyaukpyu ...	3	3	...	3
4	Sandoway ...	8	4	4	1	...	2	...	1	4
	<i>Pegu Division</i> ...	4,260	3,177	1,083	2,969	920	68	58	145	105
5	Rangoon Town ...	3,695	2,802	893	2,629	766	56	45	117	82
6	Insein ...	172	87	85	77	63	2	11	8	11
7	Hanthawaddy ...	281	211	70	196	65	4	1	11	4
8	Tharrawaddy ...	35	24	11	20	9	4	2
9	Pegu ...	34	19	15	15	9	1	1	3	5
10	Prome ...	43	34	9	32	8	2	1
	<i>Irrawaddy Division</i> ...	204	160	54	130	38	1	...	19	21
11	Bassein ...	120	89	31	80	22	9	9
12	Henzada ...	37	23	14	17	6	1	...	5	8
13	Myaungmya ...	4	5	2	4	2	1	...
14	Ma-ubin ...	24	19	5	16	2	3	3
15	Pyapôn ...	16	14	2	13	1	1	1
	<i>Tenasserim Division</i> ...	557	388	189	315	129	10	14	48	48
16	Toungoo ...	143	77	66	53	36	4	4	20	26
17	Salween ...	13	11	2	11	2
18	Thatôn ...	6	5	1	5	1
19	Amherst ...	209	132	77	116	53	3	7	13	17
20	Tavoy ...	112	78	34	77	28	...	3	1	3
21	Mergui ...	74	65	9	53	9	3	...	9	...
	<i>Magwe Division</i> ...	558	488	120	240	78	9	9	184	88
22	Thayetmyo ...	37	31	6	25	5	3	...	3	1
23	Pakôkku ...	33	26	7	21	6	5	1
24	Mimbu ...	20	16	4	10	2	6	2
25	Magwe ...	461	358	103	182	65	6	9	170	29
26	Pakôkku Hill Tracts ...	2	2	...	2
	<i>Mandalay Division</i> ...	1,878	1,398	480	1,859	428	8	12	31	40
27	Mandalay ...	1,756	1,308	448	1,280	400	4	11	24	37
	<i>Mandalay City</i> ...	491	350	141	328	105	4	5	18	31
28	Bhamo ...	53	44	9	36	6	2	1	6	2
29	Myitkyina ...	45	29	16	26	15	2	...	1	1
30	Katha ...	19	12	7	12	7
31	Putao ...	5	5	...	5
	<i>Sagaing Division</i> ...	149	98	56	82	49	1	...	10	7
32	Shwebo ...	52	33	19	28	13	1	...	4	6
33	Sagaing ...	10	8	2	5	1	3	1
34	Lower Chindwin ...	20	12	8	12	8
35	Upper Chindwin ...	40	29	11	27	11	2	...
36	Chin Hills ...	27	11	16	10	16	1	...
	<i>Meiktila Division</i> ...	211	148	63	122	50	10	5	18	8
37	Kyauksè ...	19	14	5	11	5	3	...
38	Meiktila ...	114	70	44	55	32	9	4	6	8
39	Yamèthin ...	56	45	11	44	10	...	1	1	...
40	Myingyan ...	22	19	3	12	3	1	...	6	...
	<i>Eastern States</i> ...	345	215	130	185	104	6	3	24	23
41	Northern Shan States ...	223	151	72	131	65	5	1	15	6
42	Southern Shan States ...	113	56	57	48	39	1	1	7	17
43	Karenni ...	9	8	1	6	1	2	...

District or State.		Total.			BRITISH SUBJECTS.										
					All Ages.			0—10		10—16		16—18		18—30	
		Total.	Males.	Females.	Total.	Males.	Females.	Males.	Females.	Males.	Females.	Males.	Females.	Males.	Females.
1		2	3	4	5	6	7	8	9	10	11	12	13	14	15
Serial No.	Provincial Total	8,817	6,115	2,202	7,556	5,641	1,915	390	357	135	88	42	20	2,294	457
	Divisional Burma	7,972	5,900	2,072	7,258	5,450	1,808	371	333	129	80	42	18	2,256	433
	Arakan Division	160	138	27	154	131	23	7	3	3	1	52	6
1	Akyab	143	121	22	142	120	22	4	3	3	1	51	4
2	Hill District of Arakan	6	5	1	6	5	1	2	1	1
3	Kyaukpyu	3	3	...	3	3
4	Sandoway	8	4	4	3	3	...	1
	Pegu Division	4,280	3,177	1,083	4,010	3,032	978	188	174	72	44	27	9	1,188	238
5	Rangoon Town	3,695	2,802	893	3,496	2,655	841	154	138	67	37	26	9	1,101	202
6	Insein	172	87	85	153	79	74	5	16	2	5	1	...	18	14
7	Hanthawaddy	281	211	70	266	200	66	25	13	3	2	52	11
8	Tharrawaddy	35	24	11	29	20	9	3	2	4	1
9	Pegu	34	19	15	26	16	10	1	4	1	2
10	Prome	43	34	9	40	32	8	...	1	12	3
	Irrawaddy Division	204	150	54	184	131	53	10	6	1	...	42	10
11	Bassein	120	89	31	102	80	22	4	3	1	...	32	8
12	Henzada	37	23	14	24	18	6	6	3	2	1
13	Myaungmya	7	5	2	6	4	2	1	...
14	Ma-ubin	24	19	5	18	16	2	5	...
15	Pyapön	16	14	2	14	13	1	2	1
	Tenasserim Division	557	368	189	468	325	143	24	28	4	7	3	1	66	28
16	Toungoo	143	77	66	97	57	40	6	7	2	5	9	9
17	Salween	13	11	2	13	11	2	...	1	1	1
18	Thatön	6	5	1	6	5	1
19	Amherst	209	132	77	179	119	60	5	14	1	2	2	1	32	10
20	Tavoy	112	78	34	108	77	31	11	5	1	...	1	...	10	6
21	Mergui	74	65	9	65	56	9	2	1	14	2
	Magwe Division	553	433	120	336	249	87	15	23	3	1	64	32
22	Thayetmyo	37	31	5	33	28	5	1	1	9	2
23	Pakökkü	33	26	7	27	21	6	2	1	1	4
24	Minbu	20	16	4	12	10	2	4	2
25	Magwe	401	358	103	262	188	74	12	21	3	1	50	24
26	Pakökkü Hill Tracts	2	2	...	2	2
	Mandalay Division	1,878	1,398	480	1,807	1,367	440	106	84	44	25	11	7	787	101
27	Mandalay	1,756	1,308	448	1,695	1,284	411	101	79	44	25	11	6	765	91
	Mandalay City	491	350	141	442	332	110	25	18	9	5	1	3	160	27
28	Bhamo	53	44	9	45	38	7	4	14	4
29	Myitkyina	45	29	16	43	28	15	1	4	6	4
30	Katha	19	12	7	19	12	7	...	1	1	...	2
31	Putao	5	5	...	5	5	2	...
	Sagaing Division	149	93	56	132	83	49	2	9	1	1	22	12
32	Shwebo	52	33	19	42	29	13	...	1	8	3
33	Sagaing	10	8	2	6	5	1	1	1
34	Lower Chindwin	20	12	8	20	12	8	1	2	1	2	1
35	Upper Chindwin	40	29	11	38	27	11	...	2	9	4
36	Chin Hills	27	11	16	26	10	16	1	4	...	1	2	3
	Meiktila Division	211	148	63	187	132	55	19	6	2	1	...	1	35	12
37	Kyaukse	19	14	5	16	11	5	...	1	3	1
38	Meiktila	114	70	44	100	64	36	16	2	2	1	14	7
39	Yamethin	56	45	11	55	44	11	3	2	...	1	13	3
40	Myingyan	22	19	3	16	13	3	...	1	5	1
	Eastern States	345	215	130	298	191	107	19	24	6	8	...	2	38	24
41	Northern Shan States	223	151	72	202	136	66	17	15	...	4	...	1	31	16
42	Southern Shan States	113	56	57	89	49	40	2	9	6	4	...	1	5	8
43	Karenni	9	8	1	7	6	1	2	...

European and Allied Races by Nationality, Sex and Age.

						OTHERS.																		Serial No. of District, etc. (column 1).
30-40		40-50		50 and over.		All Ages.			0-10		10-16		16-18		18-30		30-40		40-50		50 and over.			
Males.	Females.	Males.	Females.	Males.	Females.	Total.	Males.	Females.	Males.	Females.	Males.	Females.	Males.	Females.	Males.	Females.	Males.	Females.	Males.	Females.	Males.	Females.		
16	17	18	19	20	21	22	23	24	25	26	27	28	29	30	31	32	33	34	35	36	37	38		
1,509	577	869	254	402	162	761	474	287	11	16	6	3	...	2	64	57	164	92	148	60	86	57		
1,439	544	834	244	379	156	714	450	264	11	16	6	3	...	2	62	53	151	85	137	55	83	50		
38	8	18	6	13	...	6	2	4	...	1	1	2	1	1		
35	8	17	6	10	...	1	1	1		
1	1		
1	2		
1	...	1	5	1	4	...	1	2	1	1		
828	292	496	148	233	83	250	146	105	6	12	6	1	...	1	31	31	44	20	36	19	25	21		
710	239	433	119	194	67	199	117	82	3	12	3	1	...	1	29	27	38	16	29	8	15	17		
22	14	13	13	18	12	19	8	11	1	...	2	1	7	4	4		
68	29	37	9	15	2	15	11	4	1	1	1	3	3	4	...	2	...		
9	5	4	1	6	4	2	1	1	...	1	3	...		
7	3	5	...	2	1	8	3	5	1	3	2	1	...		
12	2	4	1	4	1	3	2	1	2	1		
38	6	33	6	9	6	40	19	21	...	3	1	1	...	1	1	8	9	4	8	4		
21	4	18	4	4	3	18	9	9	...	1	1	4	4	2	5	1		
4	...	2	1	4	1	13	5	8	...	2	1	1	1	2	2	2	1	1		
1	1	2	1	1	1	1		
6	1	4	...	1	1	6	3	3	2	2	...	1	1		
4	...	7	2	1	1	1	1		
109	46	79	11	40	22	89	43	46	3	4	4	14	26	9	10	13	7		
21	10	14	3	5	6	46	20	26	3	1	2	4	14	6	4	6	6		
7	...	1	...	2		
2	1	3		
33	15	27	7	19	11	30	13	17	2	1	3	10	2	6	6	...		
24	17	21	...	9	3	4	1	3	1	1	1	1		
22	3	13	1	5	2	9	9	1	...	6	...	1	...	1	...		
102	23	49	8	16	...	217	184	88	2	1	24	10	73	14	67	8	18	...		
6	1	5	1	7	...	4	3	1	1	1	2		
12	1	5	...	1	...	6	5	1	1	1	2	...	2		
6	8	6	2	4	2	2		
76	21	39	7	8	...	199	170	29	2	1	22	8	67	12	61	8	18	...		
2		
239	129	182	60	48	34	71	31	40	2	3	11	12	11	9	7	16		
214	124	109	54	40	32	61	24	37	2	3	8	10	8	9	6	15		
15	32	46	19	16	6	49	18	32	3	6	8	7	8	5	12		
9	2	7	1	4	...	8	6	2	2	1	3	...	1	1		
10	3	9	3	2	1	2	1	1	1	1		
5	...	5	2	2	1		
1	...	2		
41	19	10	6	7	8	17	10	7	2	3	1	1	2	6	2		
12	8	6	1	3	...	10	4	6	2	1	1	...	2	3	1		
3	1	...	4	3	1	3	1		
7	2	...	1	1	2		
13	4	3	1	2	...	2	2	1	...	1		
6	5	1	2	...	1	1	1	1		
46	21	17	6	18	9	24	16	8	1	1	1	2	4	3	4	2	6	...		
5	1	1	1	2	1	3	3	3	...		
18	15	7	4	7	7	14	6	8	1	1	2	3	3	...	2		
19	4	6	...	3	1	1	1	1		
4	1	3	...	1	...	6	6	1	...	1	3		
70	33	35	10	23	6	47	24	23	2	4	13	7	6	5	3	7		
51	22	29	4	8	4	21	15	6	2	3	9	1	4	2		
17	11	4	6	15	1	24	7	17	1	3	6	1	3	3	7		
2	...	2	1	2	2	1	...	1		

TABLE XVI.—PART B.

District or State.		All Ages.			0—1		1—5		5—10		10—15		15—20 <i>See also columns 25 to 30.</i>	
		Total.	Males.	Females.	Males.	Females.	Males.	Females.	Males.	Females.	Males.	Females.	Males.	Females.
Serial No.	1	2	3	4	5	6	7	8	9	10	11	12	13	14
	Provincial Total ...	16,688	8,458	8,230	229	211	834	864	1,157	1,235	941	1,142	842	944
	Divisional Burma ...	16,339	8,244	8,095	222	207	804	845	1,130	1,216	929	1,131	832	935
	<i>Arakan Division</i> ...	266	141	115	8	3	13	17	17	23	12	13	16	14
1	Akyab ...	332	129	103	3	2	9	15	17	21	12	13	16	12
2	Hill District of Arakan ...	3	3
3	Kyaukpyu ...	4	2	2	1
4	Sandoway ...	17	7	10	...	1	4	2	...	2	1
	<i>Pegu Division</i> ...	9,982	5,048	4,934	166	142	473	512	652	647	517	583	642	554
5	Rangoon Town ...	8,343	4,155	4,188	124	116	79	424	530	536	434	504	466	480
6	Insein ...	860	437	423	14	13	48	45	60	50	32	48	50	47
7	Hanthawaddy ...	396	242	154	8	7	18	24	41	32	37	18	19	10
8	Tharrawaddy ...	96	52	44	...	4	4	5	4	8	2	2	2	3
9	Pegu ...	224	127	97	10	2	23	10	15	15	10	5	5	13
10	Prome ...	63	35	28	1	4	2	6	2	2	...	1
	<i>Irrawaddy Division</i> ...	489	262	177	8	6	46	22	40	31	7	10	7	10
11	Bassein ...	251	145	106	7	4	27	8	24	26	5	5	7	8
12	Henzada ...	89	49	40	13	11	8	3	1	1	...	2
13	Myaungmya ...	47	33	14	...	1	6	2	3	1
14	Ma-ubin ...	30	20	10	1	1	...	1	5	1	1	2
15	Pyapön ...	22	15	7	1	...	1
	<i>Tenasserim Division</i> ...	2,178	1,043	1,135	15	20	89	103	180	216	163	281	79	142
16	Toungoo ...	541	216	325	...	4	24	22	46	64	35	89	7	43
17	Salween
18	Thatön ...	56	35	21	1	3	1	6	1	3	1
19	Amherst ...	1,328	625	703	9	9	50	56	122	136	122	164	64	93
20	Tavoy ...	114	72	42	...	1	4	5	5	9	3	5	4	3
21	Mergui ...	139	95	44	5	3	10	14	7	7	3	2	1	2
	<i>Magwe Division</i> ...	208	136	72	3	3	18	13	13	11	6	6	6	6
22	Thayetmyo ...	25	11	14	...	1	1	3	...	2	...	1	...	1
23	Pakòkku ...	26	16	10	...	1	...	3	2
24	Minbu ...	36	29	7	2	2	8	...	1	1	2	...
25	Magwe ...	121	80	41	3	1	15	5	5	9	4	3	4	2
26	Pakòkku Hill Tracts
	<i>Mandalay Division</i> ...	2,655	1,253	1,402	23	24	127	134	192	247	209	241	161	179
27	Mandalay ...	2,332	1,072	1,260	22	23	119	107	171	226	200	227	155	164
	<i>Mandalay City</i> ...	1,120	517	603	11	12	60	54	64	116	88	111	61	94
28	Bhamo ...	49	26	23	8	3	2	1	1	...	1
29	Myitkyina ...	75	42	33	1	1	6	4	8	8	1	5	...	3
30	Katha ...	196	112	84	...	1	2	15	10	11	7	8	6	10
31	Putao ...	3	1	2	1
	<i>Sagaing Division</i> ...	205	130	75	5	2	16	9	8	12	3	6	6	11
32	Shwebo ...	72	44	28	2	1	8	4	1	3	2	4	2	5
33	Sagaing ...	71	41	30	3	1	6	3	4	5	...	1	1	4
34	Lower Chindwin ...	34	25	9	1	3	2	1	1	2	2
35	Upper Chindwin ...	19	14	5
36	Chin Hills ...	9	6	3	1	1	...	2
	<i>Meiktila Division</i> ...	416	231	185	9	7	23	35	28	29	13	12	18	20
37	Kyaukse ...	23	15	8	1	2	2	1	...	1
38	Meiktila ...	141	84	57	4	2	10	9	9	6	5	3	6	8
39	Yamèthin ...	223	113	110	4	5	11	21	13	20	8	8	10	10
40	Myingyan ...	29	19	10	1	...	1	3	4	2	2
	<i>Eastern States</i> ...	349	214	135	7	4	30	19	27	19	12	11	10	9
41	Northern Shan States ...	225	148	77	5	2	19	13	19	13	11	7	8	4
42	Southern Shan States ...	119	63	56	2	2	10	6	8	5	1	4	2	5
43	Karenni ...	5	3	2	1	1

IMPERIAL TABLE XVI.—PART C.—*Armenians.*

Nationality and District.	Total.			Ages.													
				0—10		10—16		16—18		18—30		30—40		40—50		50 and over.	
	Persons.	Males.	Females.	Males.	Females.	Males.	Females.	Males.	Females.	Males.	Females.	Males.	Females.	Males.	Females.	Males.	Females.
1	2	3	4	5	6	7	8	9	10	11	12	13	14	15	16	17	18
Grand Total ...	348	185	163	37	35	14	23	6	8	39	37	36	24	24	18	29	18
Total British Subjects	272	130	142	35	31	10	21	4	7	26	34	20	19	17	12	18	18
Rangoon Town	183	91	92	22	20	5	12	4	7	24	21	14	13	12	9	10	10
Insein ...	14	5	9	1	...	1	1	1	1	2	1	1	1	4
Mandalay ...	45	12	33	5	10	...	5	11	3	2	2	2	2	3
Other Districts†	30	22	8	7	1	4	3	2	1	2	2	2	...	5	1
Mandalay City *	15	6	9	3	4	2	1	...	2	1	...	2
Total Foreign Subjects	76	55	21	2	4	4	2	2	1	13	3	16	5	7	6	11	...
Rangoon Town	69	48	21	2	4	4	2	1	1	11	3	14	5	7	6	9	...
Insein ...	1	1	1	...
Mandalay ...	3	3	1	1	1	...
Other Districts ‡	3	3	2	...	1
Mandalay City	Nil

* These figures are included in those for Mandalay District just above.
† British subjects in other districts:—Males: Hanthawaddy 1, Prome 1, Toungoo 1, Thaton 1, Tavoy 2, Lower Chindwin 4, Kyaukse 1, Yamethin 2, Southern Shan States 9; Females: Amherst 3, Tavoy 1, Yamethin 1, Southern Shan States 3.
‡ Foreign subjects in other districts: 1 male in Thaton and 2 males in Amherst District.

IMPERIAL TABLE XVII.

Occupations.

NOTE 1.—The area and population covered by this table are the same as for Imperial Table VIA and thus represent the whole province except those areas described in the Notes to Imperial Table II which were omitted from the census or were censused only by estimate.

NOTE 2.—The population is classified by this table into 225 *Groups*, each of which is in two parts corresponding to *Workers* and *Dependents*, and the groups are further classified in 60 *Orders* which are themselves classified in 14 *Sub-classes* of 4 *Classes*. For further information about these categories Part I of the table should be consulted.

NOTE 3.—The Table has been prepared in three parts:—

PART I defines the special terms and describes the system of classification used in the table and exhibits the relationship of the latter to the system used in other provinces of India at this census and to the system used in Burma as well as in other provinces at the census of 1911. Section B of this Part should always be consulted with reference to any figures of Part II or III which it is proposed to use.

PART II gives statistics of occupations for the province as a whole.

PART III elaborates Part II by showing the contribution by each district to the provincial totals for each class, sub-class, order and group, each of these grades of the occupational classification being completed in turn. In this part of the table the figures given for the Rangoon Town District represent also Rangoon Town, which, for the purposes of the Imperial Census Tables, is conterminous with the district. The figures given for the Mandalay District include the separate figures given in italics immediately below them for Mandalay City.

NOTE 4.—Throughout Parts II and III of the table the statistics show the number of workers of each group or higher category classified by sex and also the number of dependents and the number of workers and dependents taken together without classification by sex. Workers of each sex who have a subsidiary occupation are included in the numbers shown for *Total Workers* but are also separately tabulated in two classes according as the subsidiary occupation is *Agricultural* or not.

NOTE 5.—*Occupation*, *Principal Occupation*, *Subsidiary Occupation*, and *Agricultural Occupation* are amongst the special terms defined in Section A of Part I of the table.

NOTE 6.—Further statistics for Principal Occupations by racial groups and races are given in Imperial Table XX, and further statistics for Subsidiary Occupations in Imperial Tables XVIII and XIX, while various statistics for persons employed in industrial establishments are given in Imperial Tables XXIIA and XXIIb.

IMPERIAL TABLE XVII.—*Occupations.*

PART I.—The System of Classification.

This part of the table is presented in five sections named A to E as follows:—

- | | |
|--|---|
| A.—Definitions. | D.—Variations in Burma from the |
| B.—The Contents of the Categories. | Standard Scheme of 1921. |
| C.—Alphabetical Index of Occupations (abridged). | E.—Comparison of the Classification-schemes of 1921 and 1911. |

SECTION A.—DEFINITIONS.

1. The whole population is first divided into the two classes of *Workers* and *Dependents*. The term *Dependents* includes all (except a few classes conventionally treated as workers) who have not their own direct incomes but are supported by another who does not stand to them in the relation of an employer; all others are *Workers*. The term *Workers* thus includes those whose income is derived directly from such sources as begging, pensions, rent, dividends or profit of trading as well as those whose income or maintenance is received as payment for their labour or other services; and it is conventionally extended to include priests and Buddhist monks even if they have no income, and also prisoners in jails and inmates of asylums and some other special classes. Wives of workers who do not assist directly in the work for which their husbands receive remuneration are regarded as dependents upon their husbands unless they obtain an income either by their own labour or in their own right.

As persons who partake of the characters of both workers and dependents are classified according to the description given in the enumeration-schedules, many wives and children who earn a small amount occasionally or have a small private income have been tabulated as workers, although they are principally supported as dependents and others under the same conditions have been tabulated as such.

2. Every Worker is assigned to one or other of 225 *Groups* according to either his occupation, trade, profession, office or other source of income or economic support or the industry, profession, branch of commerce or of public service in connection with which he practises that occupation or trade, follows that profession, fills that office or derives that income. For convenience the groups are called *Occupational Groups* and the character which determines the group to which each worker is assigned is called his *Occupation*, although many of these characters are not occupations in the ordinary sense of that word.

3. For a worker who has the occupational characters of more than one group the principal character (*i.e.* generally that with which the greater part of his income is associated) is called his *Principal Occupation*, and the next most important his *Subsidiary Occupation*; any still less important occupational character is ignored. An *Agricultural Occupation* is any occupation belonging to one of the six groups 1, 2a, 3a, 3b, 3c, and 4; the distinction between this term and *Agriculture Proper* should be noticed, the latter covering only Groups 3a, 3b and 3c. Occupations of Groups 5, 6 or 7 are not regarded as agricultural. The subsidiary occupation of a worker whose principal occupation is agricultural is ignored if it belongs to the same occupational group as that principal occupation (Note: 3a, 3b and 3c are different groups, not subdivisions of a group).

4. The occupational group to which each dependent is assigned is that of the person on whom he principally depends for maintenance.

5. The 225 groups are numbered serially with Arabic figures from 1 to 191 inclusive, each of the following 17 numbers being used for two or more groups distinguished by letters affixed to their numbers:—2, 3, 6, 9, 22, 45, 64, 83, 98, 107, 110, 113, 123, 125, 127, 136, 177.

6. The 225 groups have also been further classified into 60 *Orders* numbered serially in Roman notation from I to LVI, the number II being used for 5 separate orders distinguished as IIA, IIB . . . IIE

7. The 60 Orders have been classified into 14 *Sub-classes* numbered serially in Roman notation in italics from I to XII, the number I being used for Sub-classes Ia, Ib and Ic.

8. The 14 Sub-classes are associated in 4 *Classes* distinguished as A, B, C and D.

9. The groups, orders and sub-classes respectively which are included in any higher category of the classification are shown by Part II of this table.

10. In the following notes the term *Standard Scheme of 1911* means the scheme used in 1911 for the classification of occupations in all provinces, including Burma; while the term *Standard Scheme of 1921* means the scheme used in all provinces other than Burma in the census of 1921, and the plural *Standard Schemes* includes these two standard schemes and no others. Section D of this Part of the table indicates, with the aid of the group-titles, the correspondence between the Burma scheme of 1921 and the standard scheme of that year, and, in conjunction with Section E, indicates similarly the correspondence between the Burma schemes of 1921 and 1911.

SECTION B.—THE CONTENTS OF THE CATEGORIES.

1. The principal part of this section has been cast in the form of a note on Class B followed by notes on selected groups in order; but certain general notes applying throughout are given in these prefatory paragraphs.

2. Generally the occupations included in each category (class, sub-class, order or group) are indicated approximately by its title in Parts II and III of the table, if that is read with reference to the titles of the higher categories which include it and the lower categories which it includes. Some titles which had to be abbreviated in Parts II and III of the table are given more fully in this section of Part I, and various notes which give further help in showing the meaning of the titles and the corresponding figures are also included; it is always desirable to refer to the relevant notes of this Section before any of the figures of Parts II and III are used. In association with Section C this Section is also intended to assist in discovering the group or higher category in which any specified occupation is included.

3. In all cases persons who repair any articles are classified in the same group as those who make those articles. The term *occupied with* includes making or repairing or using but not mere buying and selling by persons who take no part in the manufacture or preparation of the article concerned. The terms *dealer* and *trade in* include the hiring as well as the selling of the articles mentioned, but do not include the making of those articles. Persons who make, extract or grow as well as sell or lend or refine any article or substance are classified as makers, extractors or growers as the case may be.

4. The articles with the manufacture or sale of which any group of Sub-classes III and V is concerned are generally characterised either by being finally determined for similar or related uses or by being made of the same or similar materials.

5. Clerks, messengers and all unskilled workers are classified in the same group as the majority of the persons to whose work theirs is auxiliary; e.g., the clerks, peons and coolies in a rice-mill or its office are all assigned to Group 65 together with the managing rice-miller. Generally this rule applies to all the skilled and unskilled workers who co-operate in the same industrial or commercial undertaking, except those (such as factory-doctors and railway-police) who do not assist in the specific industrial or commercial work of the undertaking, but apply a special technique which is independent of the nature of that work. This exception does not apply to artisans who make articles which are used in such an undertaking; thus carpenters employed in railway-works are classified in Group 118, those in motor-car workshops in Group 90, those in shipbuilding-yards in Group 92. For most skilled artisans however the enumeration-schedules did not give sufficient information for this classification to be made; in such cases the artisan was assigned to the same class as those who practise the same trade in an independent or general way.

6. Government or municipal officers are assigned to the groups which correspond to their specific occupations (e.g., professor, forest-officer, settlement officer); only those officers (e.g., magistrates) for whom no other group is provided are assigned to Group 161, 162 or 103. The whole establishments of such officers, including peons and chaprasis, are assigned to the same groups as the officers themselves.

7. Domestic and other private servants except sweepers are all shown in Groups 181, 182 and 183 and excluded from all other groups.

8. No person is regarded as taking part in an industry or business merely because he is a shareholder in a company which is engaged in that industry or business, or lives without working on the savings from the income or profits formerly obtained by practising that industry or business. If dividends on shares, interest on savings and the like are the principal immediate source of his income he is assigned to Group 180 without regard to the origin of his fortune.

9. Groups 184 to 187 inclusive (constituting Order LIII) have been provided for persons engaged in productive occupations which were not described in the enumeration-schedules with sufficient clearness for proper classification; they thus imply improper diminutions of the numbers tabulated for other orders and groups. Some others for which the description given was not even clear enough for tabulation in these groups are in Group 191.

10. As it cannot be hoped that the notes below are complete, no conclusions can generally be drawn from omissions. The intention however has been to omit from them mention of those categories which seem to call for no special remark. For any class, sub-class or order the notes on the groups included in it should be consulted; for Class B there is a special note in addition immediately below this paragraph. In the notes on groups the number in antique type prefixed to each note indicates the group to which the note relates.

Classes.

Class B.—This class includes the same occupations as Class B of the standard schemes although the title *Industry and Commerce* has been adopted instead of *Preparation and supply of material substances*. The class includes however some groups which are not covered even by the new title—e.g., Groups 101, 102, 103—but were included to reduce the variations in Burma from the standard scheme to a minimum.

Groups.

1. This group, although its title has been changed, is equivalent to Group 1 of the standard schemes. In 1911 the designation *Rent-receiver* was used in Imperial Table XVB, for persons of this group to contrast them with persons of Group 2 of that year who were called *Rent-payers*; and the same terms have been used by the Government of India with the same meanings in 1921. See also Note (ii) on Groups 3a, 3b, 3c, below. Persons supported by the ownership of, or rights over, land or water used for purposes excluded by the title of this group are in Group 180.

(ii) Workers of Groups 1, 2a, 3b, 3c, or 4 are said to have an agricultural subsidiary occupation only if they have a subsidiary occupation which does not belong to the same group as their principal occupation.

2a, 2b.—(i) Group 2b includes all belonging to the Settlement, Land Records and Agricultural Departments of Government. The Irrigation Branch of the Public Works Department however is included not in this group, but in Groups 108 and 109.

(ii) The two groups 2a and 2b together correspond approximately to Group 3 of the standard schemes, but a few persons have been somewhat arbitrarily classified by those schemes in different groups, and in 1911 the subordinate land-records staff was divided between Groups 144 and 158 corresponding to Groups 161 and 176 of 1921.

(iii) Note (ii) of Group 1 applies to Group 2a. Probably no occupations of Group 2b are practised as subsidiary occupations. See also the note below on Group 6.

3a, 3b, 3c.—(i) The sum of the three Groups 3a, 3b, 3c, is *Agriculture Proper* as defined and distinguished from *Agriculture* in Article 3 of Section A above.

(ii) Groups 3a, 3b and 4 taken together correspond to the term *Rent-payer* as used in Imperial Table XVB of 1911 for Burma. [See also Note (i) of Group 1.]

(iii) Note (ii) of Group 1 also applies to these three groups.

4. *Taungya* cultivation is a system of temporary cultivation practised by primitive tribes and people. A patch of jungle on a hill-side is cleared by fire and various seeds sown, chiefly or solely with a view to providing household requirements directly. A fresh patch is taken each year, but in some parts a return is made to each after a cycle of years. Notes (ii) and (iii) for Group 3a also apply to this group.

5. Market-gardening means the intensive cultivation of vegetables for regular supplies to an urban market. The group was intended to include Chinese vegetable growers and those Shans and Indians who practise similar intensive methods; but, as the records were generally not sufficiently precise to identify these, they have generally been included in Group 3a, 3b or 3c. The correct number however cannot be large.

6. Some rubber estates have labour organised on the typical *Plantation* system; but apart from these there is no general distinction between persons in this group and those in Groups 3a, 3b and 3c beyond the difference of the crop cultivated. Indeed most cultivators of betel-vine or sugar-cane grow these crops only as subsidiaries to some other kind of cultivation, and have been tabulated in the group corresponding to the latter (generally 3a, 3b or 3c); and the same may be true of some cultivators of the other crops with which this group is concerned. Some cultivators of sugar-cane have been tabulated in Group 71; see the note for that group. The cultivation of opium or ganja is illegal except in certain Shan states east of the Salween. (See the notes on Groups 75 and 137.)

8. Assistants of timber firms have been classified under sawyers in Group 43.

9b. Most elephant drivers are included in this group instead of Group 182 to which they are assigned in the standard schemes, because in Burma they are chiefly employed in collecting timber.

9c. In Burma cutch is always boiled in the camp of its collectors, and it is not possible to distinguish collectors and boilers. Cutch boilers are therefore included in this group and not in Group 64c.

9d. Grass-cutters are in this group. Collectors of edible birds' nests are also included in this group, but are few and confined to the Tavoy and Mergui districts.

10. The figures for this group are *nil* because lac-collecting is always regarded as a subsidiary industry.

11. Probably some in this group are carters or keep pack-cattle and have been wrongly classified through incomplete information. Some are dairymen with exactly the same occupation as others who are tabulated in Groups 70 and 133. See the notes on those groups.

16. Probably many who breed silk-worms have been tabulated as silk-spinners. The figures of Groups 16 and 34 should be taken together and not used separately.

19. See the note on Group 21.

21. The metals concerned in Burma are copper, gold, lead, molybdenum, platinum, silver, tin, wolfram and some others in minute quantities. (Some of those mentioned are also extracted only in very small quantities.) Silver and lead are found together and their smelters are included in this group as well as their miners. (See note on Group 50.) This group also includes coal-miners who get coal for use in smelting silver-lead ore. Many who recover gold from the refuse of goldsmiths' shops or from pagoda platforms were returned as gold-washers and included in this group.

27. As in some cases the record failed to state whether the weaver used silk or cotton it is probable that some weavers using cotton have been tabulated as silk-weavers in Group 35 and *vice versa*.

34. See the note on Group 16.

35. See the note on Group 27.

36. Brush-makers and persons occupied with bristles are now included in Group 41; but in the census of 1911 they were associated in Group 28 with the textile workers using hair who now form Group 36 without them. See note on Group 41.

38. This group includes the making of lace, crepe, embroideries, fringes, etc., and also all textile industries insufficiently described for classification in the preceding groups.

40. This group includes the makers of such leathern articles as trunks, water-bags, saddlery and harness. It includes also the makers of all kinds of saddles, even Burmese saddles which may have no leather in them. Makers of leathern articles of dress or of the toilet are in the groups of Order XIII. See item 3 in Section E.

41. This group includes the furriers and persons occupied with feathers who in 1911 constituted the whole of Groups 34 and 29 respectively, and also the brush-makers and persons occupied with bristles who in 1911 formed part of Group 28. See note on Group 36.

42. Button-makers are in Group 79.

43. See note on Group 8.

44. This group includes all described as carpenters, turners, joiners or other workers in wood without the specification of any particular industry. In particular it includes all erectors of wooden (but not bamboo) buildings. See also the notes for Groups 45c, 83, 84, 89 and 177d. Many carpenters and other workers in wood are tabulated in the groups which relate to the industries in connection with which they are employed.

45a. This group includes makers of baskets, sieves, fish-traps and other cages of bamboo, cane and similar materials. Lacquer workers are also included because they usually make the basket foundations of their work and could not be accurately distinguished from others of this group.

45b. This group includes makers of thinbyu, nigyaw-pya and hlè-paung-mo (which are three kinds of reed matting of varying degrees of fineness) and makers of all similar matting.

45c. This group includes makers of thatch and of wa-tayan, kyu-tayan and other matting used for walls of floors and also builders using bamboo, reeds or similar substances. Thatchers and erectors of bamboo houses, now in this group, were included in Group 79 in 1911; see note on Groups 86 to 89.

46. The ordinary blacksmith is assigned to Group 48, not to this group.

47. Makers of dahs or spears have been assigned to Group 48 and not to this group because they make chiefly dahs used as agricultural and household implements. (*Dah* is a generic name in Burmese for knife, cutlass, sword, dagger.)

48. Fitters and other mechanics for whom the records did not show the industry in which they were employed are included in Group 186. See also note on Groups 46 and 47.

49. This group would include smelters and refiners of copper, but none were recorded in Burma. Makers of brass images should have been separately tabulated in Group 177d but have been included in Group 49 by mistake. See note on Group 177d.

50. It was intended that smelters of silver-lead ore should be regarded as workers in lead and tabulated in this group. But, as the records for workers in the silver-lead mines and refineries of the Northern Shan States did not distinguish persons employed in the mines from those employed in smelting and refining, all these have been tabulated in Group 21 (see note on Group 21 above). Electro-platers are in Group 50.

52. Workers in glass mosaic are also included in this group.

57. In Burma workers in alabaster are almost entirely engaged in making representations of Gotama and his disciples; they are accordingly classified as sculptors in Group 177c. Workers in glass mosaic have been tabulated in Group 52.

59. In 1911 ice-makers who are now included in this group were in Group 83 which corresponds otherwise to Group 93 of 1921.

62. Many persons in the Hantawaddy district employed in mineral-oil refineries have been tabulated in Groups 185, 186 and 187 through deficiencies in the record.

64c. Lac, cutch, candles and tallow are amongst the substances included in this group, but the figures corresponding to them are *nil*. Lac is not manufactured in Burma but exported raw. Cutch is cut and boiled by the same group of persons, and in fact the occupation of collecting cutch is known as cutch-boiling; all such persons are entered in Group 9c. Candles are made only of mineral wax in the petroleum refineries represented in Group 62. There is no industry connected with tallow in Burma.

68. This group includes all concerned in the slaughter of animals for food; those who only trade in meat are assigned to Group 138.

69. Many fish curers are also fishermen and tabulated as such in Group 17.

70. Persons tabulated in this group were returned as butter-makers, etc., but probably all are cow-keepers and not differentiated from others tabulated in Group 11 or 133. See the notes on those groups.

71. *Jaggery* is the product of evaporation of the juice of the palmyra palm (*Borassus flabellifer*) and is generally prepared by the palm-climber or his family or other assistants, although some preparers buy their palm-juice. Some preparers of jaggery were recorded as such and tabulated in Group 71, while some were recorded as toddy-drawers and tabulated in Group 74; many of the latter class are really preparers of jaggery but in the tabulation-office there was no way of distinguishing them from those who collect the palm-juice to sell it as toddy.

Dhani-th'gya is a product similar to jaggery derived from the dhani palm (*Nipa fruticans*), and the conditions for tabulation were essentially the same as noted above for jaggery.

Kyantaga is obtained by evaporating the juice of the sugar-cane and is generally prepared by the cultivator of the sugar-cane or by his family or other assistants. Some preparers of kyantaga were recorded as such and tabulated in Group 71, while some were recorded as cultivators of sugar-cane and tabulated in Group 6c, or (because sugar-cane was not their main crop) were recorded as cultivators of paddy, etc., and tabulated in Group 3a, 3b or 3c; there is no difference between these two classes, but in the tabulation-office there was no way of distinguishing the latter from other cultivators of sugar-cane who do not prepare kyantaga at all.

72. Although jaggery, dhani-th'gya and kyantaga are used as sweetmeats preparers of them are tabulated in Group 71. See the note upon that group.

74. See the note of Group 71. All Upper Burma and some Lower Burma figures of this group represent preparers of jaggery; and some palm-climbers are in Group 71. Some females are shown as toddy-drawers although females never climb the trees; the whole family assisting the toddy-drawer is customarily regarded as engaged in palm-climbing and is shown accordingly in the enumeration-schedules.

75. In Burma tobacco is always cured by the growers who are included in Groups 3a, 3b and 3c. Cigar-makers are included in this group. In the standard schemes manufacturers of opium and ganja are included in this group, but in Burma these manufactures are illegal except in certain Shan States east of the Salween, where however the persons who manufacture opium are the cultivators who are tabulated as such in Group 6f unless they have other more important cultivation which causes them to be classified otherwise. See also the note on Group 137.

79. This group is provided in the standard schemes for industries relating to gloves, socks, gaiters, belts, buttons, umbrellas, walking-sticks and canes, etc. In Burma the umbrella-makers are practically the only class represented; the numbers making other articles concerned in this group are very small.

82. The title of this group in the standard schemes is "Other industries connected with the toilet (tattooers, shampooers, workers in bath-houses, etc.)"; but in Burma the *a-hneik-thè*, who massage sometimes to promote a feeling of health and well-being but generally for the removal of rheumatic or other pains, constitute nearly the whole of the group. Besides them there are only tattooers, the number of whom is both small and diminishing.

83a. } Group 83 was divided into two parts at the request of the Industries Department;
83b. } but it was always doubtful whether the division could really be made, because it was expected that polishers would be described in the same way as cabinet-makers. Experience in tabulation suggested that probably cabinet-makers and polishers have been returned as a rule as carpenters (Group 44) as the Burmese word *let-thama* (carpenter) is often used for a cabinet-maker instead of the long term *ein-daung pari-bawga lok-thama*. Tabulation has necessarily followed the entries in the schedules and thus included cabinet-makers in Group 44.

84. Many upholsterers are probably included in Group 44 through being described by the Burmese term for carpenter (see note to Group 83). Those employed in motor or carriage workshops are in Groups 90 and 91. Probably the persons tabulated in Group 84 are really makers of mattresses, pillows, etc., rather than upholsterers.

85. Surki-pounders are not included in this group but in Group 89.

86, 87. } These four groups, together with thatchers and erectors of bamboo houses,
88, 89. } who are now in Group 45c, are equivalent to Groups 77, 78 and 79 of 1911. A more complete title for Group 89 is "Painters and decorators of buildings, tilers, roofers (not using thatch), plumbers and all builders other than bricklayers, masons, carpenters or erectors of buildings principally made of bamboo or similar materials." Pounders of bricks for making *surki*, white-washers and sign-board painters are also in Group 89. See too the notes on Groups 111 and 176.

90. Makers and repairers of all kinds of cycles, whether motor-cycles or not, are included in this group. Also makers and repairers of motor cars and other motor land vehicles. Makers of motor-boats or air-ships would be in Group 92, but none were recorded in Burma. See also the note on Group 113b in which also some engaged in repairs of motor-vehicles are included.

91. This group includes makers and repairers of carts, carriages, rickshaws and all other vehicles used on land except (i) cycles (see note on Group 90) and (ii) vehicles used on railways (see note on Groups 118 and 119).

92. Aeroplane builders belong also to this group, but none were recorded in Burma.

99. Makers of paper flowers have been included in this group in accordance with the standard schemes although Group 100 seems more appropriate and does include the makers of paper lanterns.

100. This group includes makers of kites, of dolls and marionettes and of fishing tackle, but not makers of fish-cages and fish-traps for whom Group 45a provides. Making paper lanterns and taxidermy would also belong to this group; but, because they are not practised as principal but only as occasional occupations, none returned them. See also the note for Group 99.

101. This group includes the management and service of racecourses, football-grounds, etc., huntsmen, billiard-markers, the managers and other employees (except performers) of theatres, cinemas and other places of public entertainment and the staffs of public societies. Actors, singers and dancers are included in Group 178; boxers, conjurers, etc., in Group 179.

105. Pilot and light-house services are included in this group.

106. Persons belonging to this group have not been tabulated correctly because their returns failed to indicate the place of their employment. Probably most are included in Groups 186 and 187. Coolies on wharves and jetties are included in Group 117.

107a. } Clerks, peons, etc., working for persons of these groups are included in Group

107b. } 107a. (But see the note on Group 117 for coolies at wharves)—*Ship* includes (i) all vessels propelled by mechanical power otherwise than by an outboard motor, and (ii) sea-going vessels which are not of those types which are generally associated with some particular point on the shore from which they make short excursions to sea. (See the note on Group 110a below.)

108. (i) The whole of the Irrigation Branch of the Public Works Department is included in these two groups although only a small part of it is concerned strictly with transport (e.g., the staffs of the Twante and Pegu-Sittang canals) and the greater part is really assisting in agriculture. (ii) Clerks, peons, etc., employed in association with occupations properly of this group are included in it. (iii) Probably some persons of this group have been tabulated in Group 111 through insufficient information in their returns.

109. The records for persons of this group do not indicate the place of their employment. Probably most are included in Groups 186 and 187, and some may be in Group 112.

110a. Clerks, peons and all others working for boat-owners except boatmen and towmen are included in this group. *Boat* includes (i) small sea-going vessels of the types which are generally associated with some particular point on the shore from which they make short excursions to sea, and (ii) inland vessels which are either not propelled by mechanical power or are propelled by an outboard motor. (See the definition of *ship* in the note on Group 107a.)

110b. See the definition of boat for Group 110a above. See also the note on Group 117 for coolies at wharves and other landing-places.

111. } The whole of the Roads and Buildings Branch of the Public Works Department

112. } is included in these groups; some of its members have little to do with means of transport and are chiefly occupied with the construction of residential buildings and of offices not concerned with transport, but it is impossible to classify them more minutely. The Public Works Departments of Municipal Committees and other local authorities should be classified here if specialised in work on roads and described accordingly in the schedules; but in most cases one or both of these conditions was not satisfied, and classification in Group 163 was given accordingly.

113a. } These two groups exclude all private servants but include all others who

113b. } are occupied in connection with transport by mechanically driven vehicles of any kind, including taxis, lorries, trams, etc. Managers for companies or persons owning such vehicles, and owners of such vehicles who manage the transport business, are included and also all their mechanics, drivers, cleaners, clerks, messengers and all other employees whether in the garage, works office or elsewhere. Of these, drivers and engine-cleaners have been tabulated separately in Group 113a and all others in Group 113b. Makers or repairers of motor-vehicles who are not principally engaged in the actual transportation business together with all their employees, are in Group 90. See also the note on Group 114.

114. Occupations associated with transport on land are divided amongst Groups 111 to 119 inclusive. Groups 111 and 112 deal with the construction of roads; Groups 118 and 119 deals with railway construction and working; Group 116 deals with direct carriage by animals without the aid of vehicles, and Groups 113a, 113b, 114, 115 and 117 deal with transport by vehicles or by human labour as explained below.

Persons employed as private servants in connection with animals or vehicles having been separately classified in Groups 182 and 183, all others whose occupations are associated with vehicles are classified according to the motive power of the vehicle: Groups 113a and 113b taken together, Group 114 and Group 115 respectively thus correspond to vehicles propelled by mechanical power, by animals and by human labour. An exception is made however in the case of hand-carts which are regarded rather as contrivances assisting porters to carry goods than as vehicles, so that persons whose occupations are related to transport by hand-carts are assigned to Group 117. (See note on Group 117.)

The notes on the separate Groups 111 to 119 should also be consulted.

115. The vehicles concerned in this group are rickshaws, sedan-chairs and other vehicles drawn or carried by human labour and intended for the conveyance of human passengers. Hand-carts are not included; see note on Group 114.

116. This group is concerned only with actual carriage by animals, without the use of vehicles. See also the note on Group 114.

117. See also the note on Group 114. Group 117 was intended to include only porters and messengers employed in general transport on land otherwise than by rail. Coolies at jetties or wharves or goods stations loading or unloading boats or railway trucks have been regarded as belonging to this group when so identified in the records; and this applies also to coolies carrying luggage at railway stations but not on the railway staff. Hand-cart coolies have also been included in this group. So too have owners of hand-carts, who only hire the carts to coolies, although the title of the group does not cover them. Many belonging to this group have doubtlessly been included in Group 187, the note on which should be consulted. In accordance with the general rule peons or porters engaged for a particular industry or business or office are included not in Group 117 but in the group to which that industry, etc., belongs; e.g. peons in the employ of a wholesale dealer in piece-goods are in Group 123a; peons in a settlement office in Group 2; postal and telegraph peons in Group 120; porters on the railway staff in Group 119.

118. } These groups include all persons (except those mentioned below) engaged in
119. } railway offices and workshops and on railway construction as well as those engaged in working the railways. Railway doctors are in Group 171, railway police in Group 159, sweepers on railways in Group 103, the railway postal service in Group 120. Probably a number of persons of these two groups are included in Groups 185, 186 or 187. See also for coolies the note on Group 117.

121. A more complete title for either Group 121 or Order XXIV would be as follows: "All employed in connection with banking, money-lending, pawnbroking, foreign exchange, money changing and all occupations concerned solely with finance, credit and insurance—except stock and share brokers and jobbers and auditors, who are included in Group 122."

122. A more complete title for either Group 122 or Order XXV would be: "(i) Stock and share brokers and jobbers, auditors and labour agents; (ii) all such brokers (other than stock or share brokers), commission agents, auctioneers, appraisers (other than Government servants), commercial travellers or warehouse-owners as are not confined to a specified particular kind of trade, and (iii) all employees of the foregoing."

127. This group includes trade in pottery which constituted Group 112 of 1911 and also trade in bricks and tiles which formed part of Group 128 of 1911. See note on Group 143 below.

128. The term *chemical products* includes drugs, dyes, paints, petrol, kerosene, candles and all other products of petroleum refineries, medicines (patent or not), explosives, etc. But there is the difficulty that as the Burmese word *hse* for tobacco is often used for medicines without the distinguishing prefix *bara*, some persons belonging to this group may have been tabulated in Group 137 or *vice-versa*. Many traders tabulated in other groups sell articles concerned in this group but are not tabulated here because they are either general dealers or trade principally in some other kind of goods.

129. This group includes the same occupations as the corresponding Group 114 of the census of 1911 although the title in 1911 did not mention trade in ice.

133. Most of this group are cattle-keepers who sell milk; and some people of the same kind have probably been returned as cattle-keepers and included in Group 11. There is confusion in the tabulation of Groups 11, 70 and 133 owing to incomplete descriptions in the schedules. See the notes on those groups.

137. The number of opium dealers in any district of Divisional Burma is small; the total number of opium shops in the province in 1921, excluding the Shan States, Chin Hills and some other areas under special administration, was only 125, and the total number of this group in the whole province who are concerned with opium is probably under 1,000. The remainder of the group are tobacco-dealers. Many of the cigar-makers of Group 75 also are sellers of the cigars they make. See the notes on Groups 75 and 128.

139. Sellers of oil-cake are in this group.

140. This group includes trade in hats, socks, ready-made shoes and ready-made clothing of all kinds and also in umbrellas, walking-sticks or canes, perfumes, etc.

141. "Woven furnishings" include carpets, curtains, bedding and mats made of reeds, bamboos, etc., which are not used for building. Tent-sellers are also in this group.

142. The goods with which this group is concerned include all household goods not in Group 141, such as hardware, cooking-utensils, porcelain, crockery, glassware, bottles, gardening tools.

143. This group includes trade in building-stone, plaster, cement, sand, etc. The corresponding group in 1911 was Group 128, which however included also trade in bricks and tiles which has been transferred to Group 127 of 1921. See note on Group 127.

144. } Group 144 relates to all kinds of cycles whether with motors or not, and also
 145. } to all kinds of mechanical transport whether on land or water. Group 145
 relates to all kinds of transport without mechanical power except cycles. Hirers of hackney
 carriages are in Groups 113*b* and 114.

147. Fuel includes wood, charcoal, coal; cow-dung is not commonly used as fuel in
 Burma and there are none who live by selling it for use in this (or any other) way.

149. Sellers of images of all kinds are included in this group.

151. There is no trade in stable refuse or cow-dung in Burma. See note on Group 147.
 Trade in bats' guano is covered by this group.

154. Stamp-vendors are included in this group.

155. In this group are included 319 Mahomedan and 130 Hindu male workers, all born
 outside Burma, who although in military service reported an agricultural subsidiary occupa-
 tion; it seems probable that some of them were merely taking advantage of being far from
 their homes to pretend to have the status of landowners, or that their wish was father to
 their thought. The Mahomedans were Pathans or Punjabis while the Hindus were
 Mahrattas.

159. There are 448 female workers recorded in this group; probably all are depen-
 dents of this group for whom the enumeration-record was written in the wrong column.
 The numbers are distributed through most of the districts and the matter was noticed
 too late for correction. The Excise Department is included in Group 161, not associated
 with police in this group.

161. } Soldiers, sailors and police belong to Sub-class VI; engineers, doctors,
 162. } sweepers and others, the character of whose occupation is not affected by the
 163. } fact that they are employed in the public service, are not included in this group
 but in the group assigned to their specific occupation. The Official Assignee and his staff
 are in Group 161, and so are all the Excise Department. Health Officers have all been
 assigned to Group 171. See Article 6 of the preface to this section of the table.

165. } *Methilayin*, *pothudaw* and *yathe* have been treated as workers of Group 166
 166. } and *koyin* as dependents in the same group. *Tayahaw* and other lay preachers
 167. } have been assigned to Group 167, but *kappiya* have been assigned to Group 181
 as domestic servants.

169. This group includes solicitors and conveyancers, notaries public, receivers for
 courts, *kazis*. The Official Assignee and his staff are in Group 161.

170. Interpreters in courts of justice are included here.

171. This group includes all practising principally as doctors, dentists, oculists or
 veterinary surgeons, etc., whether with European or orthodox qualifications or not; also
 all health officers.

172. This group includes all hospital and asylum establishments except those in
 Group 171.

173. All grades of the Education Department are included in this group.

176. Civil engineers of the Public Works Department and their staffs are in Groups
 108, 109, 111, 112; while those of the railways, with their staffs are in Groups 118 and
 119. The Land Records Department was included partly in Group 159 of 1911
 which corresponds to Group 176 of 1921, but in 1921 it is in Group 2*b*; see items 1 and 10
 of Section E below. The figures for Group 176 are obviously inaccurate.

177*b*. There is no distinction between many included in this group and the *bedin-saya*
 of Group 179, as many shown in each might be described with equal reason so as to
 belong to either group. Neither the figures shown for this group nor those shown for
 Group 179 should ever be used alone, but only the sum of those for the two groups. See
 also the note on Group 179.

177*c*. See the note on Group 57.

177*d*. It was originally intended to include all makers of images in Groups 177*c* and
 177*d*, those who worked in stone being separated in Group 177*c* while those who worked
 in other materials formed Group 177*d*. But owing to an entry in the index for *wood-carvers*
 ("Group 83 if not cabinet-maker") and another for *Carver in wood and ebony* ("Group 44
 if not for furniture") those of Group 177*d* were wrongly classified in Groups 44 or 49
 according as the material was wood or metal.

177*e*. Adult scholarship-holders studying for a particular profession stated in the
 enumeration-schedules are included in the group corresponding to that profession; all
 others are in Group 177*e*. Juvenile scholarship-holders are classified as dependents in
 the group of their parents or guardians, but if that is not known they are classified as
 dependents in Group 177*e*.

179. Practically all in this group were described as *bedin-saya* (fortune teller). See
 the notes on Groups 101 and 177*b*.

180. The workers of this group include all who derive the principal part of their incomes
 from such sources as pensions, dividends or royalties, or the ownership of rights-of-way or
 of buildings or of land used for building, mining or any other purpose than the occupations
 of Sub-classes 1*b* and 1*c*. See also the note for Group 1, and Article 8 of Section B of
 this Part.

181. } These three groups include all domestic servants except sweepers. In
 182. } particular they include all the private servants excluded from Groups 113 to
 183. } 116 inclusive—see particularly the note of Group 114. Group 182 includes
 coachmen, grooms (or syces), private rickshaw-pullers, dog-boys, private milch-cow tenders
 and the like. Group 183 includes drivers and cleaners of private motor-cars; all other
 domestic servants clearly described as such are included in Group 181, except sweepers.
 (All sweepers are in Group 103 wherever employed.) In agreement with the standard schemes
 all except sweepers and punkha-pullers who have designations generally representing
 domestic servants (*e.g.* waterman) but are employed in offices, factories, shops, etc., are
 classified, in accordance with Article 3 of the preface to this Section, in the same group as
 clerks or messengers employed in the same office, factory, shop, etc.; but they have been
 regarded as domestic servants if the place of employment was not indicated. The standard
 schemes follow this rule for punkha-pullers also; but in Burma punkha-pullers whose place
 of employment was not indicated have been assigned to Group 187 as there are very few
 domestic servants specifically employed as punkha-pullers. Group 183 corresponds to a part
 of Group 166 of 1911, the remainder of that group forming now Group 186.
 184, 185 } See Articles 4, 5 and 6 of the preface to this Section and the note on
 186, 187 } Group 117. Groups 183 and 186 together correspond to Group 166 of 1911.
 188. Prisoners under trial as well as convicted prisoners are included in this group.
 191. Only a few persons with definitely described occupations had to be tabulated as
 "other non-productive" A few described as *gambler* are included; they are probably
 persons who set up booths for games of chance at pagoda festivals. The group consists
 chiefly of persons for whom the record was so defective that they could not be classified
 even in Groups 184 to 187. A number of persons shown in the schedules only as
Dependents have been tabulated as dependents in this group for lack of further
 information; a particular instance of this is afforded by approximately 2,400 persons in
 Toungoo district, almost entirely Indians of Peoples IX and X.

SECTION C.—ALPHABETICAL INDEX OF OCCUPATIONS (*Abridged*).

The index below shows only a few occupations for which the discovery of the group containing them is likely to be difficult. A complete index of all occupations recorded in the schedules would occupy about fifteen or twenty of these pages in double columns, and even more if all the various names given to some occupations were separately shown. It is believed that with the aid of the explanations of Sections A and B the group-titles themselves will give a sufficiently clear indication of the group which includes almost any occupation other than those shown below unless the numbers concerned are negligibly small.

In all cases the note in Section B on any group mentioned in this index should be consulted.

Occupation.	Group.	Occupation.	Group.
Appraiser (not Government service) ...	122	Interpreter in courts of justice ...	170
Auctioneer ...	122	Jemadar ...	*
Auditor (commercial) ...	122	Jetty-cooly ...	117
Asylum service ...	172	Knife-grinder ...	48
Bat's guano seller ...	151	Koyin ...	166†
Birds' nests, collector of ...	9d	Life-assurance ...	121
Boat painter ...	9a	Light-house service ...	105
Boxer ...	179	Milkman ...	11, 70, 133
Brick pounder ...	89	Oil-cake seller ...	139
Carver of images ...	177c and 177d	Paper flowers, maker of ...	99
Castrator of cattle ...	172	Paper lanterns, maker of ...	100
Cloth saddles, maker of ...	40	Picture-frame maker ...	100
Cooly recruiting-agent ...	122	Pilot ...	105
Cutch-boiler ...	9c	Sail-maker ...	92
Dah-maker ...	48	Scene-painter ...	101
Dairyman ...	11, 70, 133	Scholarship-holder ...	177e
Education service ...	173	Sign-board painter ...	89
Electroplater ...	50	Spear-maker ...	48
Elephant-driver ...	9b	Stamp-vendor ...	154
Export agent (general) ...	122	Steamer-cooly ...	117
Flower (artificial) maker ...	99	Stone-images, seller of ...	149
Gambler ...	191	Story-teller ...	179
Glass-mosaic worker ...	52	Tent-maker ...	184
Grass-cutter ...	9d	Tent-seller ...	141
Hand-cart cooly ...	117	Type-founder ...	50
Health officer ...	171	Upasin ...	105
Hospital service ...	172	Whitewasher ...	89

SECTION D.—VARIATIONS IN BURMA FROM THE STANDARD SCHEME OF 1921.

Some occupations are assigned to different groups in different provinces because they are practised under different conditions which alter their essential nature; *e.g.* elephant-drivers are assigned to Group 182 in the standard scheme, but in Burma they are assigned

* According to service in which employed; if a sweeper, 103.

† Koyin are tabulated in Group 166 as *dependents*.

to Group 9b because they are employed not as private servants but in connection with the timber industry. Such variations which really aim at maintaining essential uniformity, and also variations of titles without change of content, are ignored in this Section, which takes account only of differences in the system of the classification. Subject to this reservation each category of the Burma system is equivalent to the category of the standard scheme of the same grade and serial number unless the contrary is stated below.

Sub-class I of the standard scheme, with the title *Exploitation of Animals and Vegetation*, is represented in Burma by the three Sub-classes *1a*, *1b* and *1c*.

Order I of the standard scheme with the title *Pasture and Agriculture* is represented by Orders I, IIA, IIB, IIC and IID of the Burma Scheme (Burma Order IIE corresponds to Standard Order II). For the separate parts into which Order I is divided in the standard scheme the relationships are as follows:—Groups 1 and 3 of Order I (*a*), *Ordinary Cultivation*, are equivalent to Burma Order I; while the remainder of Standard Order I (*a*)—that is Groups 2, 4 and 5—and Standard Order I (*b*) together constitute Burma Order IIA; Standard Orders I (*c*), I (*d*) and I (*e*) are equivalent to Burma Orders IIB, IIC and IID respectively.

Order II of the standard scheme, *Fishing and Hunting*, corresponds to Order IIE of the Burma Scheme.

Groups.—Each group of the standard scheme of 1921, except Nos. 1 to 7 inclusive, is equivalent to the Burma group of the same serial number, or in cases where two or more Burma groups have the same serial number with different letters affixed, to the sum of all those groups. For Groups 1 to 7 the relationship is as follows:—

Group of the Standard Scheme.		Equivalent in the Burma Scheme.
No.	Title.	
1	Income from rent of agricultural land	Group 1. Groups 3a, 3b and 4. Groups 2a and 2b.
2	Ordinary cultivators	
3	Agents, managers of landed estates (<i>not planters</i>), clerks, rent collectors, etc.	
4	Farm servants	} Group 3c. Groups 6b, 6c, 6g, 6h and 6j. Groups 5, 6a, 6c, 6d, 6f and 7.
5	Field labourers	
6	Tea, coffee, cinchona, rubber and indigo plantations ...	
7	Growers of fruit, flowers, vegetables, betel-vine, areca-nut, etc.	

SECTION E.—COMPARISON OF THE CLASSIFICATION-SCHEMES OF 1921 AND 1911.

1. The principal variations of the classification-scheme of 1921 from that of 1911 are:—

(a) All the variations from the standard scheme of 1921 which are shown in Section D above.

(b) Changes in the content of the following categories as detailed in the schedule at the end of this section:—

Classes—All.

Sub-classes—Ia and III to XI inclusive.

Orders *—1, 2, 6, 7, 8, 9, 11, 15, 16, 17, 18, 20, 21, 24, 25, 30, 35, 40 (equal to 41 of 1911), 49, 50, 52 and 53.

Groups—See the schedule below.

(c) The subdivision of certain groups—see paragraph 3 below.

(d) Changes in the serial numbers of some groups—see paragraph 3 below.

(e) Changes in the titles of some categories without other change of their content besides that (if any) noted in items (a) and (b) above—see paragraph 4 below.

2. Minor changes besides the above have been caused by the association of some occupations with different groups, in some cases by direction in the index of occupation-names used in classification, in others unwittingly as a result of the recognition at the time of classification of different aspects of one and the same occupation. Only cases of no numerical significance can fall into the latter class; and it is hoped that all of the former class which have such significance have been included in the schedule below.

* The numbers of Orders are here given in Arabic type for clearness although properly Roman numerals should be used for Orders.

3. Apart from a few cases noted in the schedule below, the groups are ranged in the same serial order in the standard schemes of 1921 and 1911, the parts of each group which has been subdivided being arranged consecutively in the place of the group they replace. As these subdivisions have been separately numbered in the series the numbers of corresponding groups in the standard scheme of 1911 and 1921 are not identical; but as *Orders* of the same serial number in the two schemes are approximately identical, and as the serial order of groups in each *Order* is generally the same, there is no difficulty in identifying corresponding groups by their titles. Those groups which are distinguished by letters added to the same serial number represent subdivisions made in Burma alone of the group of that serial number in the standard scheme, and should be taken together as one unit for such a comparison.

4. Those cases in which the change of the title of a category corresponds to a change of its content (other than a minor change of the kind noted in paragraph 2 above) are noted in the schedule below. Notes on some other cases of a change of title are included in Section B; in other cases the equality will generally be obvious.

Item No.	Orders, Sub-classes and Classes affected, 1921 and 1911.	Groups affected.		Remarks. (Title means the title of the group of 1911 shown in column 4.)
		1921.	1911.	
1	2	3	4	5
1	Orders I, IIA, XLIX. Sub-classes Ia, VIII. Classes A, C.	1 to 7 inclusive and 176.	1 to 7 inclusive, 144 and 158.	Groups 1 to 7 inclusive include nominally the same occupations in 1921 as in 1911 although the distribution between the groups differs as shown in Section D. But in 1911 the Land Records staffs were divided between Groups 144 and 158 as government servants or surveyors, while in 1921 they have been tabulated in Group 26 (corresponding to Group 3 of 1911) as assistants of Government in its aspect of landowner. See also item 10 of this list and Section B.
2	Orders VI, VII.	36 and 41	28 29 34	Title.—Textile work with hair or bristles, brush-makers, etc. Title.—Persons occupied with feathers. Title.—Furriers.
3	Orders VII, XVI.	40	33 81	Title.—Makers of leather articles, such as trunks, water-bags, etc. Title.—Saddlers, harness-makers, whip and lash-makers.
4	Orders VIII, XV.	45a, 45b and 45c.	37 79	Title.—Basket makers and other industries of wooden material, including leaves (except Group 44 of 1921). The thatchers and builders using bamboo and similar materials are taken from this group to be associated with Group 37 of 1911 in the three groups 45a, 45b and 45c; the remainder of the group forms new Group 89 for which see below.
5	Orders IX, XV	48	39 41 79	Title.—Plough and agricultural implement makers. Title.—Iron workers not in Groups 46 and 47 of 1921, and makers of implements and tools principally or exclusively of iron. Only the locksmiths of Group 79 of 1911 have been transferred to Group 48 of 1921; for the remainder of Group 79 see below.
6	Orders XI, XVII.	59	51 83	Title.—Manufacture of aerated and mineral waters. The ice-makers of Group 83 of 1911 have been taken to Group 59 of 1921 leaving the balance to form Group 93 of 1921.
7	Orders VIII, XV	86 to 89	77, 78 and 79.	These three groups of 1911 included all building industries other than lime-burning and cement-working, and together equal the three groups of 1921, save that thatchers and builders of bamboo houses who were included in Group 79 have been transferred to Group 45c.
8	Order XVII	93	83	Group 83 of 1911 included Group 93 of 1921 and also ice-makers who have been transferred to Group 59 of 1921. (See above.)
9	...	104	...	No corresponding group or order in 1911.

Item No.	Orders, Sub-classes and Classes affected, 1921 and 1911.	Groups affected.		Remarks, (Title means the title of the group of 1911 shown in column 4.)
		1921.	1911.	
1	2	3	4	5
10	Orders XX, XXI, XLV, Sub-classes IV, VII, VIII, Classes B, C.	108 109 111 112 161 176	96 98 144 158	The scheme of 1911 required "Public Works Department officers, etc." to be assigned to Group 158 which corresponds in title to Group 176 of 1921, while their labourers and their contractors and the employees of those contractors were assigned to Groups 96 or 98. The instruction of 1911 was vague and the exact manner of its application is not known; probably the Public Works Department (including engineers, overseers, clerks and peons) was divided in practice between Groups 144 and 158 which correspond to Groups 161 and 176 of 1921. See also item 1 of this list for Groups 144 and 158 of 1911.
11	Orders XXIV, XXV.	121	107	Pawnbrokers have been transferred from Group 122 (otherwise equivalent to Group 107 of 1911) to Group 121.
12	Orders XXX, XXXVI.	127	112 128	Title—Trade in pottery. Title—Trade in building materials. But only trade in bricks and tiles has been transferred to Group 127 of 1921 and the remainder constitutes Group 143 of 1921.
13	Orders XXX, XXXVI.	143	128	See above note on Group 127 of 1921.
14	...	158	..	No corresponding group or order in 1911.
15	...	165, 166, 167	148, 149, 150	The three groups of 1921 are equivalent to the three of 1911, but the distribution amongst the three has changed.
16	Orders XLIX and L.	173 } 174 }	156	Nominally the content of Group 156 of 1911 was the sum of Groups 173 and 174 of 1921; but in fact <i>Drawing-masters</i> (and their peons, etc.) were placed in Group 159 and <i>Music Teachers</i> (and their peons, etc.) in Group 160. For 1921 these have been included in Groups 173, 174 under, Order XLIX, <i>Instruction</i> .
17	See Column 5 for this entry.	176	158	See items 1 and 10 of this schedule.
18	Orders XVIII, L, Sub-classes III, V, Classes B, C.	177a to e	85 } 159 }	Title—Newspaper and magazine managers and editors, journalists, etc. The remainder of Groups 177a to e inclusive, and also <i>Drawing-masters</i> and their clerks, peons, etc., for which see preceding note on Groups 173 and 174.
19	Orders XLIX and L.	178	160	Group 178 of 1921 differs from Group 160 of 1911 by the exclusion of music teachers and their peons, etc. See note on Groups 173 and 174 above.
20	* Orders XL, L, Sub-classes V, VIII, Classes B, C.	179	137	The group has been displaced as a whole without change of content.
21	Order LI, Sub-class IX, Classes C, D.	181	161	(a) Group 161 of 1911 included the occupations of Group 181 of 1921 and also the scholarship-holders who in 1921 are classified as described in the note on Group 177e in Section B above. (b) The group so amended, has been transferred from Class C in which it was included in 1911 to Class D. (c) Classes C and D are affected both by the amendment (a) and the transfer (b); but Order LI and Sub-class IX are affected only by (a).
22	Orders III, LIII, Sub-classes X, XI.	184 } 186 }	166	Group 186 of 1921 differs from Group 166 of 1911 by the exclusion of private motor-drivers and cleaners separately tabulated in Group 183 of 1921.

* XL of 1921, corresponding to XLI of 1911.

IMPERIAL TABLE XVII.—*Occupations.* PART II.—*Provincial Summary.*

Class. Sub-Class.		TITLE OF CLASS OR SUB-CLASS OF OCCUPATIONS.	WHOLE PROVINCE.								
			Total Workers and Depen- dents.	WORKERS.						DEPENDENTS.	
				Total Workers.		Workers with an agricultural or other subsidiary occupation.					
						Agricultural.		Other.			
1a	1b	1d	2	3	4	5	6	7	8	9	
A	...	All Occupations (Total Population) ...	13,169,099	4,060,921	2,734,517	104,566	64,700	405,320	210,295	6,373,661	
	...	Production of raw materials ..	9,675,097	2,843,137	2,016,572	71,282	44,533	364,313	179,607	4,815,388	
	I	Exploitation of animals or vegetation ...	9,632,212	2,816,117	2,013,577	71,079	44,512	364,106	179,556	4,802,518	
	1a	Control of land or water used for the exploitation of animals or vegetation.	157,135	36,596	40,732	1,069	1,089	5,888	4,570	79,807	
	1b	Cultivated and wild plants ...	9,239,997	2,689,311	1,945,333	67,810	42,748	352,877	173,253	4,605,353	
	1c	Domestic and wild animals ...	235,080	90,210	27,512	2,200	675	5,341	1,733	117,358	
	II	Exploitation of minerals ..	42,885	27,020	2,995	203	21	207	51	12,870	
	B	..	Industry and commerce ...	2,321,919	727,093	530,819	18,619	12,012	30,417	22,961	1,064,007
	III	Industry ...	870,827	280,631	203,317	8,662	6,464	10,423	10,521	386,879	
	IV	Transport ...	354,274	177,404	15,938	4,119	315	5,088	964	160,932	
C	V	Trade, finance and insurance ...	1,096,818	269,058	311,564	5,838	5,233	14,906	11,476	516,196	
	..	Public service and the professions and liberal arts.	462,007	214,983	17,760	11,152	171	4,345	293	229,264	
	VI	Public force ...	76,400	37,628	469	779	1	155	39	38,303	
	VII	Public administration ...	103,041	33,242	992	9,102	90	1,763	42	68,807	
D	VIII	The professions and liberal arts ...	282,566	144,113	16,299	1,271	80	2,427	212	122,154	
	..	Miscellaneous ...	710,076	275,708	169,366	3,513	7,984	6,245	7,434	265,002	
	IX	Persons (not in Sub-class 1a) without an occupation but receiving an income.	13,800	3,230	1,175	153	10	344	41	9,395	
	X	Domestic service ...	73,669	43,059	8,001	807	87	637	115	22,609	
	XI	Insufficiently described occupations ...	573,641	202,629	149,294	2,533	7,855	5,117	7,172	221,718	
	XII	Unproductive and unclassified ...	48,966	26,790	10,896	20	32	147	106	11,280	
ORDER AND GROUP.											
A.—PRODUCTION OF RAW MATERIALS.											
1a.—CONTROL OF LAND OR WATER USED FOR THE EXPLOITATION OF ANIMALS OR VEGETATION.											
Ser. No.	Title.										
1	Control by persons not principally practising an occupation of Sub- class 1b or 1c of land or water used for such an occupation.		157,135	36,596	40,732	1,069	1,089	5,888	4,570	79,807	
1	Ownership and rights over land or water used for occupations of Sub- class 1b or 1c.		147,764	33,419	40,732	999	1,089	5,831	4,570	73,513	
2a	Agents, managers, clerks, rent- collectors, etc., for land or water belonging to persons of Group I.		5	1	4	
2b	Agents, managers, clerks, rent- collectors, etc., for land or water similarly used but belonging to Government.		9,366	3,176	...	70	...	57	...	6,190	

IMPERIAL TABLE XVII.—Occupations. PART II.—Provincial Summary—continued.

ORDER AND GROUP.				WHOLE PROVINCE.							
Class.	Sub-Class.	Serial No.	TITLE.	Total Workers and Dependents.	WORKERS.						DEPENDENTS.
					Total Workers.		Workers with an agricultural or other subsidiary occupation.				
							Agricultural.		Other.		
							Males.	Females.	Males.	F'm'l's	
1a	1b	1c	1d	2	3	4	5	6	7	8	9
A.—PRODUCTION OF RAW MATERIALS.	1b.—CULTIVATED AND WILD PLANTS.	IIA	Cultivation	9,158,932	2,657,681	1,937,779	67,012	42,574	350,823	172,926	4,563,472
		3	Agriculture proper	7,954,012	2,300,084	1,639,878	50,889	30,269	308,844	149,922	4,024,050
			(a) Cultivating owners	4,064,042	1,165,537	903,295	32,366	18,371	183,783	93,923	1,995,210
			(b) Cultivating tenants	1,814,164	512,362	331,178	14,541	9,055	74,184	27,513	970,624
			(c) Agricultural labourers	2,085,806	622,185	405,405	3,882	2,843	50,877	28,486	1,058,216
		4	Taungya	942,285	278,011	246,833	10,264	8,884	36,366	20,185	417,441
		5	Market gardening	162	71	1	90
		6	Cultivation of certain crops (planters, managers and labourers).	90,682	28,756	19,932	3,002	2,010	1,938	845	41,994
			(a) Betel-vine	19,412	5,616	3,701	567	136	739	175	10,095
			(b) Rubber	9,129	5,620	807	14	9	48	17	2,702
			(c) Sugarcane	10,809	5,336	1,969	312	77	320	83	9,504
			(d) Citronella	344	218	6	29	120
			(e) Tea	38,115	10,305	11,423	1,745	1,670	511	154	16,387
			(f) Opium and Ganja	6,867	1,658	2,024	335	118	320	416	3,185
			(g) Coffee	2	1	1
			(h) Indigo	2	...	2
			(i) Cinchona	2	2
		7	Orchard gardens and all other horticulture not included in Groups 5 and 6.	161,791	50,759	31,135	2,857	1,411	3,675	1,974	79,897
		IIB	Forestry	81,065	31,630	7,554	798	174	2,054	327	41,881
		8	Forest officers, rangers, guards, etc.	12,168	4,189	189	43	...	34	12	7,790
		9a	Charcoal burners	3,584	1,214	365	34	28	37	21	2,005
		9b	Wood and bamboo-cutters and fuel-collectors.	51,322	21,278	3,745	589	91	1,617	176	26,296
		9c	Cutch collectors	2,482	747	506	20	19	61	40	1,229
		9d	All other collectors of forest produce except lac-collectors.	11,493	4,126	2,741	112	36	305	78	4,556
		10	Lac collectors	16	6	5	5
	1c.—DOMESTIC AND WILD ANIMALS.	IIC	Raising of farm stock	72,611	34,985	10,205	799	361	2,672	1,058	27,421
		11	Cattle and buffalo breeders and keepers.	26,214	11,786	3,204	192	62	1,391	313	11,224
		12	Sheep, goat and pig breeders	14,505	3,809	3,762	240	233	615	565	6,934
		13	Breeders of other animals (horses, mules, asses, etc.).	636	322	42	10	3	12	...	212
		14	Herdsmen, shepherds, goatherds, etc.	31,256	19,008	3,197	357	63	654	180	9,051
		IID	Raising of other animals	1,660	768	382	7	3	13	8	510
		15	Birds, bees, etc	748	197	177	3	2	374
		16	Silk-worms	912	571	205	7	3	10	6	136
		IIIE	Exploitation of wild animals	160,809	54,457	16,925	1,394	311	2,656	667	89,427
		17	Fishing and pearling	157,855	52,462	16,790	1,384	311	2,642	665	88,603
	18	Hunting	2,954	1,995	135	10	...	14	2	824	

IMPERIAL TABLE XVII.—Occupations. PART II.—Provincial Summary—continued.

A.—PRODUCTION OF RAW MATERIALS— <i>contd.</i>		Class. Sub-Class.		ORDER AND GROUP.		WHOLE PROVINCE.							
						Total Workers and Dependents.	WORKERS.						DEPENDENTS.
							Total Workers.	Workers with an agricultural or other subsidiary occupation.					
								Agricultural.		Other.			
1a	1b	1c	1d	2	3	4	5	6	7	8	9		
II.—EXPLOITATION OF MINERALS.		III	Coal, petroleum and metals	28,136	19,486	856	69	8	71	11	7,794		
		✓ 19	Coal mines	54	23	1	30		
		✓ 20	Petroleum wells	13,229	9,487	309	34	2	27	6	3,433		
		✓ 21	Metals and minerals from which metals are extracted.	14,853	9,976	546	35	6	44	5	4,331		
		IV	Minerals not of Order III or V	10,787	5,989	1,720	51	4	89	20	3,078		
		✓ 22a	Jade	2,251	1,865	33	11	..	12	..	353		
		✓ 22b	Rubies, spinels and associated stones and all precious stones.	2,412	756	938	2	..	24	8	718		
		✓ 22c	Other minerals not soluble in water (limestone, laterite, etc.).	6,124	3,368	749	38	4	53	12	2,007		
		V	Minerals soluble in water	3,962	1,545	419	83	9	47	20	1,998		
		23	Rock, sea and marsh salt	3,962	1,545	419	83	9	47	20	1,998		
		24	Saltpetre, alum and other substances soluble in water.		
B.—INDUSTRY AND COMMERCE.		III.—INDUSTRY.		VI	Textiles	115,338	8,859	75,018	81	2,810	370	4,287	31,461
				✓ 25	Cotton ginning, cleaning and pressing	5,278	1,039	2,872	16	85	24	120	1,367
				✓ 26	Cotton spinning	5,144	508	3,490	2	14	1	64	1,146
				✓ 27	Cotton sizing and weaving	65,913	1,846	46,863	22	2,155	52	3,194	17,204
				✓ 28	Jute spinning, pressing and weaving	360	39	250	71
				✓ 29	Rope, twine, or string making	4,261	1,353	994	15	..	74	21	1,914
				✓ 30	Work with other fibres	61	23	1	1	..	37
				✓ 31	Wool-carding and spinning
				✓ 32	Weaving of woollen blankets
				✓ 33	Weaving of woollen carpets
				✓ 34	Silk spinning	926	83	490	1	3	353
				✓ 35	Silk weaving	29,436	2,936	18,041	20	510	185	764	8,459
				✓ 36	Textile work using hair	2	2
				✓ 37	Dyeing, bleaching, printing, preparation and sponging of textiles.	3,956	1,029	2,017	6	46	32	121	910
				✓ 38	Other textile industries	1	1
				VII	Hides, feathers, bristles and hard materials from the animal kingdom.	1,067	537	53	1	5	477
				✓ 39	Tanners, curriers, leather-dressers, leather-dyers, etc.	193	118	2	73
				✓ 40	Makers of leather articles other than articles of dress.	750	349	50	1	5	351
				✓ 41	Furriers and persons occupied with leathers or bristles; brush makers.
				✓ 42	Workers in bone, ivory, horn, shell, etc. (except button-makers).	124	70	1	53
				VIII	Wood	214,170	79,498	24,870	1,489	777	3,255	1,049	109,802
				✓ 43	Sawyers	60,040	25,737	1,685	487	21	899	38	32,618
				✓ 44	Carpenters, turners and joiners, etc.	90,969	36,399	2,283	612	46	1,235	76	52,287
				✓ 45a	Lacquer-workers and makers of basket-work, sieves and cages of bamboo, cane, etc.	16,525	6,343	3,263	120	38	372	149	6,919
				✓ 45b	Makers with woody material of mats not used for walls or floors.	24,712	5,131	10,386	138	407	390	462	9,195
				✓ 45c	All others working with leaves or other woody materials.	21,924	5,888	7,253	132	265	359	324	8,783

IMPERIAL TABLE XVII.—Occupations. PART II.—Provincial Summary—continued.

Class.	Sub-Class.	ORDER AND GROUP.		WHOLE PROVINCE.							
				Total Workers and Dependents.	WORKERS.						DEPENDENTS.
					Total Workers.	Workers with an agricultural or other subsidiary occupation.					
						Agricultural.		Other.			
						Males.	Females.	Males.	F'm'l's.	Males.	
1a	1b	1c	1d	2	3	4	5	6	7	8	9
III.—INDUSTRY—continued.											
B.—INDUSTRY AND COMMERCE—continued.											
		IX	Metals	41,776	16,690	1,037	321	27	640	46	24,049
	✓46		Smelting, casting, forging and rolling of iron.	798	442	10	2	346
	✓47		Makers of guns and other arms ...	150	84	1	...	66
	✓48		Other workers in iron and makers of articles consisting principally or exclusively of iron.	34,053	12,394	745	278	25	562	44	18,914
	✓49		All workers in brass, copper and bell-metal.	2,508	1,120	143	25	...	17	...	1,245
	✓50		All workers in other metals except precious metals.	6,235	2,648	137	18	2	60	...	3,448
	✓51		Workers in mints, die-sinkers, etc. ...	34	2	2	30
		X	Ceramics	30,602	9,901	9,771	150	192	272	405	10,930
	✓52		Makers of glass and crystal ware	844	239	256	4	4	10	5	349
	✓53		Makers of bangles, beads, necklaces, ear-studs, etc., made of glass.	52	11	9	32
	✓54		Makers of porcelain and crockery ...	22	5	6	1	11
	✓55		Potters and earthen pipe and bowl makers.	17,055	3,129	7,628	83	173	154	370	6,298
	✓56		Brick and tile makers	12,629	6,517	1,872	62	15	108	30	4,240
	✓57		Workers in mosaic, talc, mica, etc., and workers in alabaster other than sculptors.
		XI	Manufacture or refining of chemical products and analogous substances.	20,324	9,021	1,778	166	18	146	70	9,525
	✓58		Matches and explosive materials	24	18	1	...	6
	✓59		Aerated and mineral waters and ice	363	164	10	1	...	189
	✓60		Dyes, paints, ink and pencils	33	7	9	17
	✓61		Vegetable oils	7,345	3,130	1,174	42	15	122	54	3,041
	✓62		Mineral oils	11,455	4,957	427	5	2	21	1	6,071
	✓63		Paper, cardboard and papier maché	332	114	119	2	1	1	13	89
	64a		Soap	114	30	25	2	59
	64b		Perfumes	616	567	4	117	45
	64c		Drugs, resin, celluloid and chemical or analogous products not included in other groups of Order XI.	42	34	8
		XII	Food	223,528	68,293	60,807	5,486	2,238	3,256	3,717	94,428
	✓65		Rice huskers and pounders; and flour-grinders.	97,416	36,527	24,402	142	560	453	1,148	36,487
	✓66		Bakers and biscuit makers	2,037	1,361	130	16	3	546
	✓67		Grain parchers
	✓68		Butchers	2,041	737	70	4	...	30	8	1,234
	✓69		Fish curers	930	212	287	9	10	12	11	431
	✓70		Butter, cheese and ghee makers	86	45	7	2	...	2	...	34
	✓71		Sugar, jaggery and kyantaga-makers	8,040	748	5,686	13	550	20	563	1,606
	✓72		Sweetmeat makers, preparers of jam and condiments, etc.	20,562	3,217	8,795	44	231	189	453	8,550
	✓73		Brewers and distillers	231	76	43	2	1	112
	✓74		Toddy-drawers	70,645	23,958	8,331	5,249	862	2,492	1,036	38,356
	✓75		Tobacco manufacturers	21,540	1,412	13,056	21	24	42	195	7,072
		XIII	Dress and the toilet	114,864	41,144	26,057	293	277	1,188	861	47,663
	✓76		Hat, cap and turban makers	513	119	101	12	...	9	1	293
	✓77		Tailors, milliners, dressmakers, darners and embroiderers on linen.	64,971	19,166	17,635	215	221	873	652	27,870
	✓78		Shoe, boot and sandal makers	11,776	5,539	1,162	18	9	76	23	5,075
	✓79		Makers of umbrellas and of other articles pertaining to dress.	4,796	2,121	720	4	...	36	10	1,955
	✓80		Washing, cleaning and dyeing articles of dress.	17,233	8,078	4,311	6	9	47	24	6,844
	✓81		Barbers, hairdressers and wig-makers	5,006	3,224	192	1	...	23	...	1,490
	✓82		Massagers (<i>ahnethé</i>) and tattooers	10,569	2,497	3,936	37	38	124	151	4,136

IMPERIAL TABLE XVII.—Occupations. PART II.—Provincial Summary—continued.

				WHOLE PROVINCE.							
Class.	Sub-Class.	Serial No.	ORDER AND GROUP.	Total Workers and Dependents.	WORKERS.						DEPENDENTS.
					Total Workers.		Workers with an agricultural or other subsidiary occupation				
							Agricultural.		Other.		
1a	1b	1c	1d	2	3	4	5	6	7	8	9
B.—INDUSTRY AND COMMERCE—continued.	III.—INDUSTRY—concluded.	XIV	Furniture	860	374	97	...	1	4	...	389
		✓ 83a	Cabinet-makers, etc. ...	471	237	28	2	...	206
		✓ 83b	Polishers, carriage-painters, etc. ...	322	134	27	...	1	2	...	161
		✓ 84	Upholsterers, tent-makers, etc. ...	67	3	42	22
		XV	Building	22,022	9,526	1,236	165	13	278	25	11,260
		✓ 85	Lime-burners, cement-workers ...	3,137	889	260	22	5	61	4	1,988
		✓ 86	Excavators and well-sinkers ...	192	118	8	2	...	66
		✓ 87	Stone-cutters and dressers ...	188	21	80	1	87
		✓ 88	Bricklayers and masons ...	14,741	6,511	792	137	5	189	20	7,438
		✓ 89	Builders (not using wood, bamboo, etc.), house-painters, plumbers, etc.	3,764	1,987	96	6	3	26	...	1,681
		XVI	Construction of means of transport ...	9,097	4,359	274	33	2	168	16	4,464
		✓ 90	Making, assembling or repairing cycles or motor land-vehicles.	1,596	800	17	1	...	24	...	779
		✓ 91	Makers and repairers of other land vehicles, and wheelwrights.	3,891	1,372	155	25	2	103	14	2,364
		✓ 92	Ship or boat builders ...	3,610	2,187	102	7	...	41	2	1,321
		XVII	Production and transmission of physical forces. (Gas-works, electric light and power and water-power.)	577	177	5	2	...	2	...	395
		93									
		XVIII	Other industries	76,602	32,252	2,314	475	109	844	40	42,036
		✓ 94	Printers, lithographers, engravers, etc.	4,441	1,787	38	8	...	2,616
		✓ 95	Bookbinders and stitchers, envelope makers, etc.	684	353	6	2	...	325
		✓ 96	Makers of musical instruments ...	197	101	6	4	...	1	...	90
		✓ 97	Makers of watches and clocks and optical, photographic, mathematical and surgical instruments.	1,388	421	19	1	...	6	...	948
		✓ 98a	Makers of imitation jewellery ...	174	112	62
		✓ 98b	Gilders	1,091	718	...	1	...	24	...	373
		✓ 98c	Jewellers, workers in gold, silver and other precious metals, enamellers, etc.	53,365	20,862	1,110	402	106	719	35	31,393
		✓ 99	Makers of bangles or beads or necklaces of other material than glass and makers of spangles, lingams, sacred threads or artificial flowers.	625	245	235	1	...	5	3	145
		✓ 100	Makers of toys and miscellaneous small articles.	1,028	507	90	8	2	6	1	431
		✓ 101	Persons other than performers employed in places of entertainment and persons engaged in connection with sports and games.	3,040	1,302	72	48	1	36	1	1,666
		✓ 102	Contractors for the disposal of refuse, dust, etc.
		✓ 103	Scavengers and sweepers	10,569	5,844	738	10	...	37	...	3,987

IMPERIAL TABLE XVII.—Occupations. PART II.—Provincial Summary—continued.

Class.	Sub-Class.	ORDER AND GROUP.		WHOLE PROVINCE.							
				Total Workers and Dependents.	WORKERS.						DEPENDENTS.
		Serial No.	TITLE.		Total Workers.	Workers with an agricultural or other subsidiary occupation.					
						Agricultural.		Other.			
1a	1b	1c	1d	2	Males.	Females.	Males.	F'm'l's.	Males.	F'm'l's.	9
B.—INDUSTRY AND COMMERCE—continued.	IV.—TRANSPORT.	XIX ✓104	Transport by air (aeroplanes, etc., and aerodromes).
		XX	Transport by water	118,083	64,920	2,350	2,307	22	1,951	195	50,813
		✓105	Persons (other than persons of Group 108 and labourers) employed in harbours and docks.	1,475	662	13	6	...	800
		✓106	Labourers in harbours and docks not of Group 109.	17	2	15
		✓107a	Shipowners, shipbrokers and shipping agents and all their employees not in Group 107b.	16,881	13,971	121	40	...	70	...	2,789
		✓107b	Ships' officers and engineers	5,225	4,128	2	18	...	59	...	1,095
		✓108	Persons (other than labourers) employed on the construction and maintenance of harbours, docks, streams, rivers and canals.	2,084	942	98	31	...	98	2	1,041
		✓109	Labourers associated with the work of persons of Group 108.	25	3	22
		✓110a	Boat-owners and their employees other than Group 110b.	15,733	7,081	405	153	...	272	19	8,247
		✓110b	Boatmen and towmen	76,643	38,131	1,711	2,065	22	1,446	174	36,801
		XXI	Transport on land otherwise than by rail	199,089	92,105	12,615	1,772	293	3,008	766	94,369
		✓111	Persons (other than labourers) employed on the construction and maintenance of roads and bridges.	4,869	1,703	212	6	4	22	12	2,954
		✓112	Labourers associated with persons of Group 111.	50,210	26,247	6,137	521	139	850	475	17,826
		✓113a	Drivers and engine-cleaners (excluding private servants) connected with mechanically driven land-vehicles (including trams and taxis).	3,421	1,655	8	3	...	114	...	1,758
		✓113b	All others (excluding private servants) connected with such vehicles.	3,272	2,859	2	2	..	411
		✓114	All (except private servants) connected with transport by vehicles drawn by animals.	114,413	45,905	5,164	1,128	147	1,860	256	63,344
		✓115	Owners and pullers of rickshaws, etc. (excluding private servants).	2,236	1,751	15	5	...	470
		✓116	Owners and drivers of pack-elephants, mules, bullocks, etc.	1,412	769	141	25	...	46	1	502
		✓117	Porters and messengers	19,226	11,216	936	89	3	109	22	7,104
		XXII	Transport by rail	27,774	15,876	828	14	..	58	2	11,070
		✓118	Railway employees of all kinds other than labourers, doctors, police, sweepers and postal service.	18,000	9,716	322	10	...	36	...	7,962
		✓119	Labourers of all kinds associated with railways (excluding sweepers).	9,774	6,160	506	4	...	22	2	3,108
		XXXII ✓120	Postal, telegraph and telephone services	9,328	4,503	145	26	...	71	1	4,680

IMPERIAL TABLE XVII.—Occupations. PART II.—Provincial Summary—continued.

ORDER AND GROUP.				WHOLE PROVINCE.							
Class.	Sub-Class.	Serial No.	TITLE.	Total Workers and Dependents.	WORKERS.						DEPENDENTS.
					Total Workers.		Workers with an agricultural or other subsidiary occupation.				
							Agricultural		Other.		
							Males.	Females.	Males.	F'm'l's.	
1a	1b	1c	1d	2	3	4	5	6	7	8	9
B.—INDUSTRY AND COMMERCE—continued.	V.—TRADE, FINANCE AND INSURANCE.	XXIV ✓ 121	Credit, finance and insurance ...	22,210	8,706	2 909	362	140	518	246	10,595
		XXV ✓ 122	Brokerage, commission, auditing ...	16,409	6,940	586	44	7	108	21	8,883
		XXVI	Trade in cotton, silk, hair or other textiles or in piece-goods.	55,306	14,881	17,194	197	278	708	909	23,231
		✓ 123a	Wholesale dealers and brokers ...	10,762	4,669	932	83	3	123	35	5,161
		✓ 123b	Retail dealers and hawkers ...	44,544	10,212	16,262	114	275	579	874	18,070
		XXVII ✓ 124	Trade in skins, leather, furs, feathers, horn, etc., and articles made from these not included in Order XXXIV or other orders.	2 811	962	242	27	8	52	10	1,507
		XXVIII	Trade in wood (not firewood), cork, bark, bamboo, thatch, etc., and articles made from these.	34,519	11,325	4,328	552	78	960	176	18,866
		✓ 125a	Wholesale dealers and brokers ...	9,197	3,191	426	99	4	173	19	5,880
		✓ 125b	Retail dealers and hawkers ...	25,322	8,134	3,902	453	74	787	157	12,986
		XXIX ✓ 126	Trade in metals, machinery, knives, tools, etc.	4,795	1,240	954	3	13	24	6	2,601
		XXX	Trade in pottery, bricks and tiles ...	1,603	445	336	35	...	15	19	822
		✓ 127a	Trade in pottery not for domestic use nor for gardening.	8,1	268	201	2	...	7	1	402
		✓ 127b	Trade in bricks or tiles ...	732	177	135	33	...	8	18	420
		XXXI ✓ 128	Trade in chemical products ...	9,941	2,717	1,982	38	27	195	90	5,242
		XXXII	Hotels, cafés, restaurants, etc. ...	49,662	17,567	9 822	119	126	671	349	22,273
		✓ 129	Dealers in wine, liquors, aerated waters and ice.	8,685	4,156	672	30	2	134	50	3,857
		✓ 130	Owners and managers of hotels, cook-shops, dāk-bungalows, etc., and their employees.	40,977	13,411	9,150	89	124	537	299	18,416
		XXXIII	Other trade in foodstuffs ...	357,040	75,839	111,743	1,444	1,559	4,373	4,039	169,458
		✓ 131	Fish ...	60,565	10,509	22,388	158	286	570	933	27,668
		✓ 132	Grocery, vegetable oil, salt, and other condiments.	23,591	5,995	6,262	195	67	479	243	11,334
		✓ 133	Milk, butter, ghee, poultry, eggs, etc. ...	5,165	1,870	749	7	18	49	18	2,546
		✓ 134	Sugar, jaggery and sweetmeats ...	65,060	11,233	27,925	267	482	533	756	25,902
		✓ 135	Cardamom, betel-leaf, vegetables, fruit and areca nut.	64,326	11,432	24,631	186	325	548	817	28,263
		✓ 36	Grain, pulse, flour and bran—								
			(a) Wholesale dealers and brokers	59,590	15,645	7,648	295	95	972	454	36,297
		✓ 137	(b) Retail dealers and hawkers ...	34,391	9,890	9,177	174	157	653	417	15,324
		✓ 138	Tobacco and opium ...	28,271	4,702	10,153	80	94	310	307	13,416
		✓ 139	Meat, sheep, goats and pigs ...	14,648	3,950	2,531	81	31	245	74	8,167
			Hay, grass and fodder ...	1,433	613	279	1	4	14	20	541
		XXXIV ✓ 140	Trade in ready-made clothing and other articles of dress and the toilet.	8,410	2,681	1,597	17	9	111	76	4,132

IMPERIAL TABLE XVII.—Occupations. PART II.—Provincial Summary—continued.

Class.	Sub-Class.	ORDER AND GROUP.		WHOLE PROVINCE.							
				Total Workers and Dependents.	WORKERS.						DEPENDENTS.
					Total Workers.		Workers with an agricultural or other subsidiary occupation.				
							Agricultural.		Other.		
1a	1b	1c	1d	2	3	4	5	6	7	8	9
B.—INDUSTRY AND COMMERCE—concluded.	V.—TRADE, FINANCE AND INSURANCE—concluded.	XXXV	Trade in household goods ...	17,907	4,154	6,651	82	102	233	352	7,102
		✓ 141	Furniture and woven furnishings ...	8,691	1,521	4,349	30	73	127	246	2,821
		✓ 142	Hardware, glass, gardening tools, etc. ..	9,216	2,633	2,302	52	29	106	106	4,281
		XXXVI	Trade in building materials (other than bricks, tiles, thatch and woody materials).	11,865	2,205	5,827	49	229	161	311	3,833
		✓ 143									
		XXXVII	Trade in means of transport ...	23,739	7,338	3,028	240	100	742	377	13,373
		✓ 144	Dealers in, and hirers of, cycles and all kinds of mechanical transport (not hirers of hackney carriages).	330	87	8	1	...	235
		✓ 145	Dealers in, and hirers of, other carriages, carts, boats, etc. (not hirers of hackney carriages).	2,456	803	231	8	5	80	25	1,422
		✓ 146	Dealers and hirers of elephants, horses, cattle, mules, etc.	20,953	6,448	2,789	232	95	661	352	11,716
		XXXVIII	Trade in fuel ...	11,568	3,732	1,832	59	40	223	114	6,004
		✓ 147									
		XXXIX	Trade in articles of luxury and articles pertaining to letters or to the arts or sciences.	14,176	4,189	2,170	15	8	179	55	7,817
		✓ 148	Dealers in precious stones, jewellery (real and imitation), clocks, optical instruments, etc.	10,216	3,064	1,167	11	6	161	34	5,985
		✓ 149	Dealers in common bangles, bead necklaces, fans, small articles, toys, hunting and fishing tackle, flowers, etc.	2,883	672	924	3	2	10	20	1,287
		✓ 150	Publishers, booksellers, stationers, dealers in music, pictures, musical instruments and curiosities.	1,677	453	79	1	...	8	1	545
		XL	Trade of other sorts ...	454,857	104,137	140,263	2,555	2,509	5,633	4,326	210,457
		✓ 151	Dealers in rags or refuse ...	29	20	5	1	...	4
		✓ 152	General store-keepers and shop-keepers, otherwise unspecified.	452,916	103,629	139,856	2,545	2,490	5,612	4,294	209,431
		✓ 153	Itinerant traders in miscellaneous or unspecified goods.	1,216	351	193	3	3	10	8	672
		✓ 154	Other kinds of trade not in the foregoing groups.	696	137	203	7	16	10	24	350
C.—PUBLIC SERVICE, AND THE PROFESSIONS AND LIBERAL ARTS.	VI.—PUBLIC FORCE.	XL I	Army ...	11,026	7,839	21	567	...	4	...	3,166
		✓ 155	Imperial army ...	11,025	7,838	21	567	...	4	...	3,166
		✓ 156	Indian State or foreign armies ...	1	1
		XL II	Navy
		✓ 157									
		XL III	Air-force
		✓ 158									
		XL IV	Police and professional village-watchmen	65,374	29,789	448	2	1	151	39	35,137
✓ 159	Police ...	65,327	29,767	448	211	1	151	39	35,112		
✓ 160	Professional village-watchmen	47	22	25		

IMPERIAL TABLE XVII.—*Occupations.* PART II.—*Provincial Summary*—continued.

C.—PUBLIC SERVICE AND THE PROFESSIONS AND LIBERAL ARTS.		Class.	Sub-Class.	ORDER AND GROUP.		WHOLE PROVINCE.							
						Total Workers and Dependents.	WORKERS.						DEPENDENTS.
				Serial No.	TITLE.		Total Workers.		Workers with an agricultural or other subsidiary occupation.				
									Agricultural.		Other.		
							Males.	Females.	Males.	F'm'l's.	Males.	F'm'l's.	
1a	1b	1c	1d	2	3	4	5	6	7	8	9		
VII.—PUBLIC ADMINISTRATION.	XLV	Public administration	103,041	33,242	992	9,102	90	1,763	42	68,807			
	✓ 161	General service of the Government of India or a provincial government.	35,364	12,071	341	204	2	87	6	22,952			
	✓ 162	General service of a Shan, Indian or foreign state.	11,913	5,446	78	3,500	2	421	1	6,389			
	✓ 163	Municipal and other local (not village) service.	6,479	2,806	132	11	2	67	2	3,541			
	✓ 164	Village officials and village servants other than watchmen.	49,285	12,919	441	5,387	84	1,188	33	35,925			
	XLVI	Religion	1,55,310	97,077	8,024	71	10	318	14	50,209			
	✓ 165	Pông, is, upazins, priests, ministers, etc.	1,06,429	69,593	224	56	9	203	1	36,612			
	✓ 166	Nuns, religious mendicants, inmates of monasteries.	47,342	26,830	7,745	2	1	110	13	12,767			
	✓ 167	Lay preachers, catechists, readers, church and mission service.	478	190	7	13	...	3	...	281			
	✓ 168	Temple, burial or burning ground service, circumcisers.	1,061	464	48	2	...	549			
	XLVII	Law	10,936	2,779	93	64	...	95	2	8,064			
	✓ 169	Lawyers of all kinds	6,413	1,472	41	45	...	63	...	4,900			
	✓ 170	Lawyers' clerks, petition writers, etc. ...	4,523	1,307	52	19	...	32	2	3,164			
	XLVIII	Medicine	56,258	20,564	3,332	719	26	1,205	78	32,362			
	✓ 171	Medical practitioners of all kinds ...	49,491	18,883	1,767	710	22	1,168	57	28,841			
	✓ 172	Nurses, midwives, vaccinators, compounders.	6,767	1,681	1,565	9	4	37	21	3,521			
	XLIX	Instruction	33,794	11,940	2,955	267	22	391	77	18,899			
	✓ 173	Professors and teachers of all kinds ...	32,801	11,442	2,950	257	22	361	77	18,409			
	✓ 174	Clerks and servants connected with education.	993	498	5	10	...	30	...	490			
	L	Letters and the arts and sciences ...	26,268	11,753	1,895	150	22	418	41	12,620			
	✓ 175	Public scribes, stenographers, etc. ...	631	349	282			
	✓ 176	Architects, surveyors, civil engineers who are not of the Public Works Department; and their employees.	190	2	17	171			
	✓ 177a	Photographers	844	277	9	8	...	558			
	177b	Horoscope casters, astrologers and almanac makers.	676	258	8	9	...	54	...	410			
	✓ 177c	Sculptors in stone	1,761	780	22	24	8	49	1	959			
	✓ 177d	Sculptors and image-makers in wood, brass and other materials than stone.			
	✓ 177e	Authors, editors, journalists, poets, artists, and all scientists not in Group 177b.	2,779	1,618	49	3	...	26	...	1,112			
	✓ 178	Music composers, band-masters, players on all kinds of musical instruments (not military), singers, actors and dancers.	15,851	7,132	1,302	94	12	218	29	7,417			
	✓ 179	Conjurors, acrobats, fortune-tellers, reciters, exhibitors of curiosities and wild animals.	3,536	1,337	488	20	2	63	11	1,711			

IMPERIAL TABLE XVII.—*Occupations. PART II.—Provincial Summary—concluded.*

		ORDER AND GROUP.		WHOLE PROVINCE.								
Class.	Sub-Class.	Serial No.	TITLE.	Total Workers and Dependents.	WORKERS.						DEPENDENTS.	
					Total Workers.		Workers with an agricultural or other subsidiary occupation.					
							Agricultural.		Other.			
							Males.	Females.	Males.	F'm'l's		Males.
1a	1b	1c	1d	2	3	4	5	6	7	8	9	
D.—MISCELLANEOUS.	IX.	✓ L1 180	All persons without an occupation but receiving an income who are not included in Group I.	13,800	3,230	1,175	153	10	344	41	9,395	
		X—DOMESTIC SERVICE.	LII	Domestic service	73,669	43,059	8,001	807	87	637	115	22,609
			✓ 181	Domestic servants (excluding sweepers and all employed on account of animals or vehicles).	58,739	33,421	7,772	210	81	332	104	17,546
			✓ 182	Domestic servants employed on account of animals or of vehicles moved by animals or by human labour.	13,397	8,751	225	597	6	300	11	4,421
	✓ 183		Private motor-drivers and cleaners ...	1,533	887	4	5	...	642	
	XI—INSUFFICIENTLY DESCRIBED OCCUPATIONS.	LIII	Insufficiently described occupations ...	573,641	202,629	149,294	2,533	7,855	5,117	7,172	221,718	
		✓ 184	Manufacturers, business men and contractors otherwise unspecified.	110,554	13,323	68,653	793	6,086	869	3,893	28,578	
		✓ 185	Cashiers, accountants, book-keepers, and other clerical employees in unspecified industries or trades.	71,478	35,505	1,015	272	...	417	1	34,958	
		✓ 186	Mechanics otherwise unspecified ..	13,374	7,118	700	19	9	45	29	5,556	
		✓ 187	Labourers and workmen otherwise unspecified.	378,235	146,683	78,925	1,419	1,760	3,780	3,249	152,626	
		XII—UNPRODUCTIVE AND UNCLASSIFIED.	✓ LIV 188	Prisoners in jails, etc., and inmates of asylums and almshouses.	16,324	15,827	497	2	2	1
	✓ LV		Beggars, vagrants, prostitutes, etc. ...	28,787	10,516	10,360	17	30	117	98	7,911	
	✓ 189		Beggars, vagrants, wizards, witches, etc.	27,190	10,239	9,323	17	30	108	98	7,628	
	✓ 190		Procurers and prostitutes ..	1,597	277	1,037	9	...	283	
	✓ LVI 191		Other unproductive occupations and unclassified.	3,855	447	39	1	...	29	8	3,369	

TOTAL FOR ALL OCCUPATIONS.									
DISTRICT OR STATE.		Total Workers and Dependents.	WORKERS.						DEPENDENTS.
			Total Workers.	Workers with an agricultural or other subsidiary occupation.					
				Agricultural.		Other.			
				Males.	Females.	Males.	Females.	Males.	
1		2	3	4	5	6	7	8	9
Serial No.									
	Provincial Total	13,169,099	4,060,921	2,734,517	104,566	64,700	405,320	210,295	6,373,661
	Divisional Burma	11,698,408	3,585,013	2,342,125	72,712	39,681	326,162	157,916	5,771,270
	Arakan Division	909,246	275,548	142,086	9,751	3,309	23,096	8,351	491,612
1	Akyab	576,430	183,619	61,829	4,895	343	10,786	1,939	330,982
2	Hill Dist. of Arakan	20,914	7,179	6,305	40	47	43	3	7,430
3	Kyaukpyu	199,873	54,110	47,354	2,940	1,659	7,313	3,909	98,409
4	Sandoway	112,029	30,640	26,598	1,876	1,260	4,954	2,500	54,791
	Pegu Division	2,309,293	779,657	340,826	8,925	4,236	49,044	20,463	1,188,810
5	Rangoon Town	341,962	188,507	21,907	111	5	535	62	171,548
6	Insein	293,083	93,599	45,432	477	297	5,210	1,995	153,982
7	Hanthawaddy	364,624	122,364	37,113	991	350	5,563	1,023	205,147
8	Tharrawaddy	492,429	135,611	91,986	3,291	1,552	16,168	6,592	264,832
9	Pegu	445,620	137,220	67,448	1,357	899	8,568	2,700	240,952
10	Prome	371,575	102,286	76,940	2,698	1,133	13,000	8,091	192,349
	Irrawaddy Division	2,030,044	634,505	448,895	9,585	4,813	30,019	16,529	946,644
11	Bassein	489,473	157,677	107,572	1,975	862	6,985	4,176	224,224
12	Henzada	550,920	162,502	142,633	3,544	2,806	12,133	7,144	245,785
13	Myaungmya	370,551	119,128	75,424	2,045	275	4,959	1,842	175,999
14	Ma-ubin	330,106	101,098	83,378	1,579	758	4,170	2,600	145,630
15	Pyapön	288,994	94,100	39,888	442	112	1,772	767	155,006
	Tenasserim Division	1,613,523	484,269	265,226	6,418	2,009	31,224	12,836	864,028
16	Toungoo	381,883	113,725	63,756	1,081	455	7,023	2,586	204,402
17	Salween	50,379	14,834	7,258	256	62	702	298	28,287
18	Thatön	471,100	139,839	82,712	1,889	634	7,385	3,800	248,549
19	Amherst	417,910	130,203	67,955	1,359	378	7,265	3,764	219,752
20	Tavoy	156,786	47,120	31,991	1,358	322	6,683	2,219	77,675
21	Mergui	135,465	38,548	11,554	475	158	2,166	169	85,363
	Magwe Division	1,438,774	419,643	363,196	13,900	8,790	60,856	28,015	655,935
22	Thayetmyo	255,406	70,993	57,296	2,979	1,668	8,241	3,740	127,117
23	Pakökkü	465,771	129,730	111,822	4,893	2,344	25,193	12,722	224,219
24	Minbu	274,302	80,904	77,935	4,479	3,374	16,167	7,123	116,363
25	Magwe	423,252	132,358	110,942	1,549	1,404	11,217	4,430	179,952
26	Pakökkü Hill Tracts	20,043	5,658	6,101	18	...	8,284
	Mandalay Division	849,361	273,810	175,187	5,518	4,416	28,903	10,386	400,364
27	Mandalay	356,621	120,750	78,290	1,124	1,164	5,936	3,308	157,581
	Mandalay City	148,917	53,614	31,229	463	9	228	139	64,074
28	Bhamo	112,960	34,286	26,206	1,631	1,679	4,660	1,206	52,468
29	Myitkyina	118,382	41,532	22,244	877	607	3,643	637	54,606
30	Katha	253,725	74,453	46,547	1,762	857	14,298	5,142	132,725
31	Putao	7,673	2,789	1,900	124	109	366	93	2,984
	Sagaing Division	1,350,396	390,572	377,914	12,727	8,222	71,163	41,835	581,910
32	Shwebo	391,284	113,137	123,952	1,243	824	26,808	15,516	154,195
33	Sagaing	326,908	92,198	81,392	4,937	2,875	17,112	14,832	153,318
34	Lower Chindwin	342,880	91,908	91,430	3,430	2,564	14,170	6,951	159,542
35	Upper Chindwin	179,245	56,003	42,530	2,782	1,959	13,127	4,453	80,712
36	Chin Hills	110,079	37,326	38,610	335	...	46	83	34,143
	Meiktila Division	1,197,771	327,009	228,795	5,888	5,886	31,877	19,501	641,967
37	Kyaukse	142,677	41,556	26,026	808	1,204	3,900	1,920	75,095
38	Meiktila	289,897	77,993	51,783	1,275	724	9,512	6,112	160,421
39	Yamethin	323,189	89,089	44,122	1,525	333	8,384	2,820	189,978
40	Myingyan	442,008	118,671	106,864	2,280	1,625	10,981	8,649	216,473
	Eastern States	1,470,691	475,908	392,392	31,854	25,019	79,158	52,379	602,391
41	Northern Shan States	559,223	183,664	145,994	13,577	7,877	34,072	25,630	230,465
42	Southern Shan States	847,618	273,873	230,899	17,843	16,646	44,032	26,348	322,846
43	Karenni	63,850	18,371	16,399	434	496	1,054	401	29,080

PART III.—Details by districts.

CLASS A.—PRODUCTION OF RAW MATERIALS. (Sub-Classes Ia, Ib, Ic, Id.)								CLASS B.—INDUSTRY AND COMMERCE. (Sub-Classes III, IV, V.)								Serial No. of District, etc. (column 1)						
Total Workers and Depen- dents.	WORKERS.							Total Workers and Depen- dents.	WORKERS.													
	Total Workers.		Workers with an agricultural or other subsidiary occupation.				DEPENDENTS.		Total Workers.		Workers with an agricultural or other subsidiary occupation.				DEPENDENTS.							
			Agricultural.		Other.						Agricultural.		Other.									
	Males.	Females.	Males.	Females.	Males.	Females.					Males.	Females.	Males.	Females.								
10	11	12	13	14	15	16	17	18	19	20	21	22	23	24	25							
9,675,097	2,843,137	2,016,572	71,282	44,533	364,313	179,607	4,815,388	2,321,919	727,093	530,819	18,619	12,012	30,417	22,961	1,084,867	1						
8,528,259	2,475,772	1,732,072	48,253	27,685	291,277	134,449	4,320,415	2,220,365	692,687	507,277	16,188	10,438	27,389	20,597	1,020,461	2						
733,546	211,672	109,748	6,406	2,750	20,925	7,072	412,126	52,932	40,373	23,252	2,557	310	1,567	1,013	49,308	3						
458,243	135,644	42,760	2,342	278	9,568	1,334	279,839	26,638	34,060	16,221	2,293	61	1,049	571	36,350	4						
19,636	6,536	6,261	29	47	39	3	6,839	401	215	32	2	154	5						
162,410	44,142	38,226	2,379	1,294	6,777	3,526	81,042	14,102	3,410	3,884	177	143	234	208	6,808	6						
92,257	25,350	22,501	1,556	813	4,541	2,209	44,406	11,791	2,688	3,115	85	106	284	234	5,988	7						
1,486,496	426,175	232,538	6,417	2,466	43,601	18,319	821,783	576,685	227,564	89,486	1,545	1,644	4,079	1,812	259,633	8						
11,800	5,400	845	10	...	30	15	3,355	226,992	126,121	16,034	70	5	355	36	84,837	9						
216,021	63,229	34,581	303	155	4,459	1,738	118,141	50,712	18,255	8,675	100	132	621	229	23,782	10						
445,703	74,964	20,536	499	193	4,380	725	150,203	72,573	22,671	12,158	271	140	846	218	37,744	11						
395,948	106,193	74,636	2,754	1,161	15,016	6,154	216,119	67,835	18,658	14,614	411	360	779	320	34,563	12						
340,120	102,472	59,841	673	382	7,471	2,371	186,807	79,895	22,758	14,764	386	465	893	311	42,373	13						
270,104	73,847	51,999	2,178	575	12,245	7,316	145,158	78,678	19,101	23,241	307	542	585	698	36,336	14						
1,563,647	477,475	354,818	6,745	3,582	24,736	13,998	731,354	346,094	164,362	80,567	1,501	1,111	4,195	2,238	161,165	15						
375,161	114,275	87,030	1,197	540	5,436	3,588	173,856	89,362	30,541	19,314	501	295	1,278	572	39,607	16						
428,505	126,584	114,532	2,676	2,243	10,754	6,153	187,389	85,413	22,507	21,615	472	491	1,086	775	41,293	17						
282,607	89,072	58,148	1,478	182	3,783	1,393	135,387	61,170	18,374	14,035	239	84	928	423	28,761	18						
252,437	77,582	64,419	1,228	572	3,375	2,197	116,133	62,202	16,345	17,712	155	183	591	378	28,145	19						
224,937	69,952	30,680	166	45	1,388	667	124,286	47,945	16,595	7,991	134	58	312	90	23,359	20						
1,223,416	354,167	196,096	4,723	1,435	28,165	10,563	673,153	274,474	80,440	60,186	1,051	549	2,285	2,041	123,248	21						
186,080	82,776	48,960	768	314	6,193	2,260	154,344	63,559	18,186	11,974	147	132	637	264	33,499	22						
45,958	12,826	6,890	225	53	659	269	26,242	2,193	938	281	13	9	31	11	1,274	23						
370,339	108,442	62,951	1,421	488	6,397	2,959	198,936	66,794	17,414	16,737	227	135	646	731	32,643	24						
199,147	85,762	59,596	912	231	6,766	3,202	162,789	89,552	30,353	15,100	373	145	449	541	43,799	25						
114,846	35,993	19,176	992	192	6,215	1,743	66,577	33,206	8,175	12,234	274	127	374	455	12,797	26						
107,056	29,268	7,523	405	157	1,935	130	70,265	18,776	5,374	3,550	17	1	148	39	9,836	27						
1,092,516	319,040	277,514	8,899	6,202	54,137	22,902	495,962	271,561	68,159	77,302	4,017	2,495	5,879	4,829	126,160	28						
198,132	55,738	45,465	2,725	1,538	7,702	3,396	96,029	40,461	9,211	19,096	79	118	463	310	21,154	29						
320,612	91,405	72,011	1,611	1,041	21,277	9,564	156,596	124,288	28,729	37,974	2,860	1,295	3,596	3,084	57,585	30						
199,861	60,259	55,110	3,487	2,466	14,755	5,892	84,192	53,237	13,169	17,883	710	847	1,195	1,071	22,185	31						
354,762	106,195	98,828	1,076	1,157	10,335	4,050	149,739	53,515	17,002	11,349	368	235	625	364	25,164	32						
19,749	5,443	6,100	18	...	8,206	60	48	12	33						
527,460	156,678	111,429	3,729	3,893	25,610	8,605	266,353	207,347	63,609	53,536	541	471	2,347	1,584	90,202	34						
140,656	44,279	28,474	450	188	4,804	2,368	67,923	155,156	46,692	43,524	138	362	881	917	64,040	35						
10,333	4,153	1,431	64	73	4,949	100,516	30,440	25,849	7	9	82	60	22,227	36						
91,733	25,831	22,669	1,503	1,668	4,113	1,017	43,233	14,617	4,711	3,267	44	10	486	185	6,639	37						
101,584	33,531	20,625	615	596	3,220	563	47,378	8,787	3,874	1,269	143	10	346	71	3,644	38						
187,237	51,237	37,219	1,048	733	13,112	4,564	68,271	28,597	8,189	5,470	215	89	630	411	14,938	39						
6,250	1,800	1,882	113	108	361	93	2,558	190	143	6	1	...	4	...	41	40						
1,051,171	298,237	305,181	7,422	5,628	65,541	36,790	447,753	218,894	58,322	61,469	3,783	2,444	4,608	4,693	99,103	41						
312,089	87,340	104,951	432	282	25,559	14,767	119,998	41,861	12,182	12,322	383	457	838	569	20,357	42						
234,225	66,858	54,951	2,979	1,736	15,578	12,249	112,717	74,810	18,394	24,179	1,743	1,137	1,294	2,541	32,276	43						
155,527	65,019	70,834	1,935	1,959	12,595	5,805	119,674	73,861	19,312	19,762	1,242	585	1,410	1,122	54,787	44						
142,917	43,151	36,152	2,975	1,841	11,660	3,888	62,714	24,860	8,241	5,262	411	265	1,062	460	11,417	45						
107,313	35,859	38,594	1	...	30	81	32,850	463	193	4	4	...	4	1	266	46						
856,667	232,328	144,748	5,912	1,729	28,562	16,200	478,931	212,385	49,858	61,479	1,193	1,414	2,429	2,487	101,648	47						
93,887	27,836	14,093	380	225	3,303	1,504	51,758	26,079	6,520	2,132	168	388	383	213	12,318	48						
209,541	56,574	30,516	778	191	8,709	5,215	122,451	60,353	12,555	18,592	388	516	669	834	29,246	49						
235,183	62,855	29,105	1,996	192	7,556	2,432	143,224	58,676	15,085	12,012	247	130	633	312	31,579	50						
317,597	85,065	71,034	1,658	1,121	8,994	7,749	161,198	67,276	15,598	23,773	390	380	744	1,128	27,905	51						
1,145,838	367,365	284,500	23,029	16,828	73,036	45,158	494,973	101,554	34,406	23,542	2,431	1,574	3,028	2,264	43,666	52						
187,016	53,793	30,919	12,515	7,202	32,293	24,359	202,298	44,329	15,704	10,347	594	665	1,360	1,117	18,278	53						
607,898	99,984	139,932	10,193	9,201	39,864	20,437	268,582	52,070	17,009	12,211	1,868	879	1,661	1,125	28,856	54						
51,330	13,588	14,249	321	445	879	362	84,093	5,149	1,693	984	59	30	106	22	2,472	55						

CLASS C.—PUBLIC SERVICE AND THE PROFESSIONS AND LIBERAL ARTS,
(Sub-Classes VI, VII, VIII.)

DISTRICT OR STATE.		Total Workers and Dependents.	WORKERS.						DEPENDENTS.
			Total Workers.		Workers with an agricultural or other subsidiary occupation.				
					Agricultural.		Other.		
					Males.	Females.	Males.	Females.	
1	2	3	4	5	6	7	8	9	
Serial No.									
	Provincial Total	462,007	214,983	17,760	11,152	171	4,345	293	229,264
	Divisional Burma	401,496	180,780	16,163	6,805	151	3,324	257	104,553
	Arakan Division	22,522	8,153	633	458	4	193	7	13,736
1	Akyab	13,622	5,011	398	215	...	83	5	8,213
2	Hill Dist. of Arakan	682	294	2	9	...	2	...	386
3	Kyaukpyu	4,641	1,594	175	123	4	65	1	2,872
4	Sandoway	3,577	1,254	58	111	...	43	1	2,265
	Pegu Division	91,945	38,504	3,767	785	6	640	20	49,674
5	Rangoon Town	33,341	13,819	1,596	12	...	63	5	17,896
6	Insein	9,739	3,634	449	50	1	62	7	5,656
7	Hanthawaddy	10,212	4,573	380	173	...	73	...	5,259
8	Tharrawaddy	13,581	5,481	388	66	2	241	4	7,712
9	Pegu	13,870	6,276	548	293	2	114	2	7,046
10	Prome	11,202	4,691	406	191	1	87	2	6,105
	Irrawaddy Division	54,883	23,235	2,392	1,093	43	543	48	29,256
11	Bassein	14,488	6,585	513	264	8	182	7	7,390
12	Henzada	14,158	5,935	658	330	27	130	23	7,565
13	Myaungmya	9,217	3,704	430	263	2	96	1	5,083
14	Ma-ubin	8,917	3,549	490	102	2	81	12	4,878
15	Pyapôn	8,103	3,462	301	134	4	54	5	4,340
	Tenasserim Division	49,461	20,885	2,333	539	8	314	50	26,243
16	Toungoo	12,631	5,850	426	152	6	108	1	6,355
17	Salween	950	447	31	16	...	7	18	472
18	Thatôn	11,815	4,783	527	184	2	89	11	6,505
19	Amherst	14,207	5,988	854	55	...	10	9	7,365
20	Tavoy	5,550	2,323	326	88	...	52	11	2,901
21	Mergui	4,308	1,494	169	44	...	48	...	2,645
	Magwe Division	42,667	19,974	1,114	928	18	525	45	21,579
22	Thayetmyo	8,344	2,747	185	175	6	47	6	5,412
23	Pakôkku	14,398	7,304	459	411	1	199	27	6,635
24	Minbu	10,571	4,061	328	238	5	99	11	6,182
25	Magwe	9,166	5,718	142	104	6	180	1	3,306
26	Pakôkku Hill Tracts	188	144	44
	Mandalay Division	51,577	27,085	1,790	1,047	25	376	26	22,702
27	Mandalay	29,541	16,851	1,108	524	...	164	4	11,582
	Mandalay City	18,878	10,759	702	456	...	74	4	7,417
28	Bhamo	4,961	2,799	140	79	1	49	2	2,022
29	Myitkyina	5,736	2,942	60	98	1	44	...	2,734
30	Katha	10,280	3,788	478	336	23	119	20	6,014
31	Putao	1,059	705	4	10	350
	Sagaing Division	47,227	23,902	2,305	1,335	29	507	32	21,020
32	Shwebo	13,466	7,432	633	313	20	100	13	5,401
33	Sagaing	13,573	5,670	1,255	208	1	93	4	6,648
34	Lower Chindwin	10,091	6,156	180	237	...	112	3	3,755
35	Upper Chindwin	8,280	3,574	235	277	8	94	12	4,471
36	Chin Hills	1,817	1,070	2	300	...	8	...	745
	Meiktila Division	41,214	19,042	1,829	620	18	226	29	20,343
37	Kyaukse	6,451	2,636	315	192	2	49	1	3,490
38	Meiktila	10,475	5,611	609	83	8	68	8	4,235
39	Yamethin	11,943	5,277	354	171	7	70	9	6,312
40	Myingyan	12,345	5,518	541	174	1	39	11	6,286
	Eastern States	60,511	34,203	1,597	4,347	20	1,021	36	24,711
41	Northern Shan States	15,944	8,869	955	502	4	368	27	6,110
42	Southern Shan States	42,958	24,684	567	3,818	12	640	7	17,717
43	Karenni	1,599	650	65	27	4	13	2	884

PART III.—Details by districts—contd.

CLASS D.—MISCELLANEOUS. (Sub-Classes IX, X, XI, XII.)								Sub-Class Ia—Control of land or water used for the exploitation of animals or vegetation. (Order I.)								Serial No. of District, etc. (column 1).							
Total Workers and Depen- dents.	WORKERS.						DEPENDENTS.	Total Workers and Depen- dents.	WORKERS.						DEPENDENTS.								
	Total Workers.		Workers with an agricultural or other subsidiary occupation.						Total Workers.		Workers with an agricultural or other subsidiary occupation.												
			Agricultural.		Other.						Agricultural.		Other.										
10	11	12	13	14	15	16	17	18	19	20	21	22	23	24	25								
710,076	275,708	169,366	3,513	7,984	6,245	7,434	265,002	157,135	36,596	40,732	1,069	1,089	5,888	4,570	79,807								
548,288	235,774	86,613	1,466	1,407	4,172	2,513	225,901	151,026	34,227	39,487	860	896	5,391	4,340	77,312								
40,253	15,350	8,453	330	245	411	259	16,450	17,421	3,562	4,228	189	105	515	337	9,631	1							
17,934	8,904	2,450	45	4	86	29	6,580	10,568	1,978	2,086	87	14	169	109	6,504	2							
195	134	10	2	...	51	19	...	15	4	3							
17,720	4,964	5,069	261	218	237	174	7,687	3,170	711	967	35	37	176	91	1,492	4							
4,404	1,348	924	24	23	86	56	2,132	3,664	873	1,160	67	54	170	137	1,631								
160,167	87,414	15,035	178	120	724	312	57,718	28,700	6,132	6,140	134	89	944	532	16,428	5							
70,029	43,137	3,432	19	...	87	6	23,460	13,113	274	134	2	6	905	6							
16,611	8,481	1,727	24	9	68	21	6,403	3,216	665	666	7	7	97	37	1,854	7							
36,136	20,156	4,039	48	17	264	80	11,941	2,147	459	254	14	1	95	15	1,434	8							
14,065	5,279	2,348	60	29	132	114	6,438	7,785	1,597	1,697	38	46	336	122	4,491	9							
11,735	5,714	1,295	5	50	90	16	4,726	6,872	1,634	1,111	48	23	177	68	4,127	10							
11,591	4,647	2,194	22	15	83	75	4,750	7,367	1,472	2,278	27	12	237	284	3,617								
65,420	29,433	11,118	246	77	545	245	24,869	30,287	7,455	7,396	140	136	1,122	706	15,436	11							
10,462	6,276	815	13	19	89	9	3,371	6,779	1,900	1,656	39	17	276	190	3,223	12							
22,842	7,476	5,828	66	45	163	193	9,538	7,881	1,885	2,595	27	81	261	203	3,401	13							
17,557	7,978	2,811	65	7	152	25	6,768	7,293	1,837	1,592	38	10	349	182	3,864	14							
6,550	3,622	757	94	1	123	13	2,171	5,514	1,035	1,073	31	26	135	85	3,406	15							
8,009	4,081	907	8	5	18	5	3,021	2,820	798	48	5	2	102	46	1,541								
66,172	28,777	6,611	105	17	460	182	30,784	14,173	3,316	2,928	96	24	442	268	7,929	16							
19,513	6,913	2,396	14	3	85	61	10,204	4,834	789	951	24	10	137	56	3,094	17							
978	623	56	2	...	5	...	299	84	20	23	6	...	4	3	41	18							
22,162	9,200	2,497	57	9	253	99	10,465	3,583	917	826	14	6	89	70	1,840	19							
15,004	8,100	1,105	19	2	40	12	5,799	3,314	853	623	38	2	94	57	1,838	20							
3,181	1,529	255	4	3	42	10	1,400	1,833	491	463	9	3	111	76	879	21							
5,331	2,412	302	9	...	35	...	2,617	525	246	42	5	3	7	6	237	22							
32,030	12,470	7,266	56	75	295	239	12,294	21,168	4,864	7,331	146	162	1,000	829	8,973	23							
8,469	3,297	1,550	...	6	29	28	3,622	4,258	912	1,546	45	51	128	125	1,800	24							
7,073	2,292	1,378	11	7	121	47	3,403	6,097	1,421	2,150	25	31	351	359	2,526	25							
10,633	3,415	3,714	44	56	118	149	3,504	6,225	1,433	2,009	65	63	293	167	2,883	26							
5,809	3,443	623	1	6	27	15	1,743	4,488	1,098	1,626	11	17	228	178	1,764	27							
46	23	1	22								
62,977	26,438	8,432	201	27	570	171	28,107	2,483	673	569	14	13	95	68	1,241	28							
31,268	12,928	5,184	12	14	87	19	13,156	1,433	408	355	7	4	34	40	670	29							
18,990	8,262	3,247	8	2	7,481	406	90	59	1	257	30							
1,649	945	130	5	...	12	2	574	141	37	25	2	...	3	5	79	31							
2,275	1,185	240	21	...	33	3	850	81	35	7	5	...	39	32							
27,611	11,239	2,870	163	12	437	147	13,502	828	193	182	5	9	53	23	453	33							
174	141	8	...	1	1	...	25								
33,104	10,111	8,959	187	121	507	320	14,034	20,261	4,513	6,340	94	272	814	1,070	9,408	34							
20,868	6,183	6,046	115	65	301	167	8,639	4,337	1,044	1,629	7	16	37	282	1,664	35							
4,261	1,376	1,308	7	1	47	38	1,677	6,228	1,518	2,004	30	17	338	396	2,706	36							
8,401	1,441	654	16	10	53	21	1,326	7,904	1,560	2,197	38	216	311	267	4,147	37							
4,088	1,037	941	19	45	102	93	2,110	1,792	391	510	19	23	128	95	891	38							
486	194	10	30	...	4	1	282								
88,165	25,781	20,739	163	725	660	785	41,645	16,533	3,712	4,555	47	95	459	530	8,266	39							
16,469	4,464	4,476	68	589	165	202	7,529	1,569	302	422	4	12	79	50	845	40							
9,518	2,953	2,096	26	9	66	55	4,469	4,104	913	117	12	5	171	173	2,019	41							
17,388	5,874	2,651	11	4	125	67	8,863	4,925	1,071	845	1	16	46	77	3,009	42							
44,790	12,490	11,516	58	123	304	461	20,784	5,935	1,426	2,116	30	62	163	230	2,393	43							
161,788	39,934	82,753	2,047	6,577	2,073	4,921	39,101	6,109	2,369	1,245	209	193	497	230	2,495								
11,940	5,298	2,813	56	6	151	127	3,779	1,637	401	412	22	7	85	110	824								
144,676	32,196	78,789	1,964	6,554	1,866	4,779	33,691	4,453	1,966	824	18	186	411	120	1,663								
5,172	2,440	1,101	27	17	56	15	1,631	19	2	9	1	...	8								

Sub-Class 1b.—Cultivated and wild plants. (Orders IIA, IIB.)									
DISTRICT OR STATE.		Total Workers and Dependents.	WORKERS.						DEPENDENTS.
			Total Workers.	Workers with an agricultural or other subsidiary occupation.					
				Agricultural.		Other.			
				Males.	Females.	Males.	Females.	Males.	
1	2	3	4	5	6	7	8	9	
Serial No.									
	Provincial Total	9,239,997	2,689,311	1,945,333	67,810	42,748	352,877	173,253	4,605,353
	Divisional Burma	8,121,753	2,336,932	1,664,621	45,395	26,335	281,023	128,642	4,120,200
	Arakan Division	701,908	202,035	104,257	5,922	2,540	20,026	6,685	395,616
1	Akyab	441,860	130,470	40,173	2,161	245	9,326	1,209	271,226
2	Hill Dist. of Arakan	19,598	6,528	6,246	29	47	39	3	6,824
3	Kyaukpadaung	151,907	41,849	36,733	2,226	1,217	6,390	3,411	76,325
4	Sandoway	85,534	23,188	21,105	1,506	1,031	4,262	2,062	41,241
	Pegu Division	1,419,747	405,042	223,388	6,012	2,324	41,853	17,663	791,317
5	Rangoon Town	8,336	3,873	572	10	...	27	4	3,201
6	Insein	205,084	59,022	33,324	274	146	4,211	1,678	113,618
7	Hanthawaddy	238,080	72,252	19,822	461	188	4,194	698	146,926
8	Tharrawaddy	380,708	101,292	71,973	2,544	1,074	14,332	5,995	207,443
9	Pegu	326,203	97,601	49,167	581	354	7,160	2,279	179,435
10	Prome	259,360	71,002	48,530	2,142	562	11,929	7,009	140,064
	Irrawaddy Division	1,474,979	449,736	337,987	6,271	3,358	23,008	13,010	687,256
11	Bassein	358,353	108,823	84,688	1,080	511	4,966	3,268	165,441
12	Henzada	413,001	121,924	111,985	2,578	2,146	10,373	5,911	179,992
13	Myaungmya	267,049	81,613	55,365	1,343	156	3,321	1,194	121,971
14	Marabin	222,461	68,332	58,534	1,149	515	3,105	2,024	95,595
15	Pyawb	213,216	66,044	28,215	121	30	1,243	613	118,257
	Tenasserim Division	1,149,436	328,087	189,275	4,285	1,388	27,170	10,217	632,074
16	Toungoo	276,874	80,178	47,601	722	303	5,931	2,186	149,095
17	Salween	45,591	12,672	6,845	215	52	650	266	26,074
18	Thabe	360,062	104,958	61,297	1,382	482	6,235	2,864	193,207
19	Amherst	287,214	80,954	49,432	819	227	6,631	3,131	156,818
20	Tavoy	99,141	29,045	17,393	798	174	5,927	1,646	53,793
21	Mergui	86,554	20,278	6,707	319	150	1,795	124	53,577
	Magwe Division	1,941,930	298,930	267,289	8,624	5,950	52,796	21,794	475,711
22	Thayemyo	193,202	53,626	43,636	2,673	1,485	7,489	3,251	93,536
23	Pakokku	306,725	87,746	68,598	1,535	955	20,810	9,034	150,381
24	Minbu	189,610	57,236	52,398	3,380	2,374	14,351	5,652	80,066
25	Magwe	335,016	94,869	96,557	1,027	1,136	10,128	3,857	143,590
26	Pakokku Hill Tracts	19,747	5,443	6,100	18	...	8,264
	Mandalay Division	498,305	144,138	107,916	3,560	3,871	24,670	8,374	246,251
27	Mandalay	127,648	39,278	26,804	378	779	4,605	2,283	61,566
	Mandalay City	6,969	2,897	791	38	72	3,281
28	Bhamo	28,910	24,459	22,469	1,466	1,668	3,957	958	41,982
29	Myittha	95,396	29,445	29,404	591	595	2,824	522	45,547
30	Katha	189,223	49,259	36,362	1,012	721	12,923	4,518	94,602
31	Putao	6,128	1,697	1,877	113	108	361	93	2,554
	Sagaing Division	1,911,339	285,803	296,596	6,949	5,294	63,733	35,366	428,931
32	Shwepyithar	305,213	85,422	102,774	394	256	25,376	14,387	112,077
33	Sagaing	219,468	61,829	51,901	2,737	1,701	14,989	11,769	105,738
34	Lower Chindwin	243,457	61,850	68,131	1,851	1,753	12,133	5,439	113,276
35	Upper Chindwin	136,064	40,905	35,212	1,957	1,584	11,206	3,690	59,917
36	Chin Hills	107,128	35,797	32,578	29	81	32,753
	Meiktila Division	224,118	223,161	137,913	3,772	1,610	27,767	15,533	463,044
37	Kyaukse	89,116	26,523	13,357	341	219	3,136	1,432	49,246
38	Meiktila	202,234	54,427	28,905	739	174	8,448	5,017	118,902
39	Yamethin	227,002	60,449	27,790	1,083	174	7,444	2,335	138,823
40	Myingyan	305,766	81,752	67,951	1,609	1,052	8,739	6,729	156,082
	Eastern States	1,118,244	352,379	280,712	22,415	16,413	71,854	44,611	485,153
41	Northern Shan States	473,007	144,590	120,751	12,444	7,167	31,954	24,194	193,666
42	Southern Shan States	593,415	194,243	136,736	9,650	8,801	39,025	20,055	262,446
43	Karenni	51,822	13,546	14,235	321	445	875	362	24,041

IMPERIAL TABLE XVII.—Occupations.

Sub-Class III.—Industry. (Orders VI to XVIII.)

Sub-Class III.—Industry. (Orders VI to XVIII.)									
DISTRICT OR STATE.		Total Workers and Dependents.	WORKERS.						DEPENDENTS.
			Total Workers.		Workers with an agricultural or other subsidiary occupation.				
					Agricultural.		Other.		
			Males.	Females.	Males.	Females.	Males.	Females.	
1	2	3	4	5	6	7	8	9	
Serial No.									
	Provincial Total	870,827	280,631	203,317	8,662	6,464	10,423	10,521	386,879
	Divisional Burma	344,504	271,885	197,378	8,189	5,924	9,871	10,122	375,241
	Arakan Division	33,943	9,870	9,240	153	64	325	356	14,833
1	Akyab	26,714	7,975	7,623	86	11	176	206	11,116
2	Hill Dist. of Arakan	89	47	2	40
3	Kyaukpyu	2,252	737	219	40	10	46	29	1,296
4	Sandoway	4,888	1,111	1,396	27	43	103	121	2,381
	Pegu Division	207,686	92,828	29,900	463	655	961	772	84,958
5	Rangoon Town	99,666	57,514	6,520	17	...	105	9	35,632
6	Insein	13,698	6,168	1,976	25	61	114	113	5,554
7	Hanthawaddy	18,694	7,636	1,956	57	46	101	39	9,102
8	Tharrawaddy	23,066	7,314	4,649	66	144	226	153	11,103
9	Pegu	18,680	6,009	3,103	92	76	156	81	9,568
10	Prome	33,882	8,187	11,696	206	328	259	377	13,999
	Irrawaddy Division	87,736	29,464	17,196	533	303	980	557	41,076
11	Bassein	21,949	9,140	3,035	198	47	273	100	9,774
12	Henzada	26,172	7,954	5,665	213	143	351	262	12,553
13	Myaungmya	13,380	4,510	2,456	51	5	189	79	6,114
14	Ma-ubin	16,028	4,112	5,259	42	106	127	100	6,657
15	Pyapön	10,207	3,748	781	29	2	40	16	5,678
	Tenasserim Division	94,823	27,800	20,878	378	279	699	1,072	46,145
16	Toungoo	17,946	5,462	3,076	26	69	172	73	9,408
17	Salween	705	227	113	2	6	14	9	365
18	Thatön	19,622	4,958	4,953	48	41	198	454	9,711
19	Amherst	36,154	11,906	7,076	151	116	103	287	17,172
20	Tavoy	13,113	3,174	4,600	145	47	163	227	5,339
21	Mergui	7,283	2,073	1,060	6	...	49	22	4,150
	Magwe Division	129,619	34,002	33,640	3,068	1,561	3,159	2,566	61,977
22	Thayetmyo	15,912	4,136	3,624	43	56	219	129	8,152
23	Pakökkü	70,072	16,913	20,081	2,490	1,016	2,315	1,884	33,078
24	Minbu	21,970	5,579	6,919	413	408	453	442	9,472
25	Magwe	21,620	7,334	3,016	122	81	172	111	11,270
26	Pakökkü Hill Tracts	45	40	5
	Mandalay Division	86,813	26,726	25,572	124	267	717	742	34,515
27	Mandalay	74,923	22,259	23,590	56	235	408	635	29,074
28	Mandalay City	46,523	14,215	13,303	...	8	17	24	19,005
29	Bhamo	3,517	1,279	669	9	...	102	15	1,569
30	Myitkyina	2,329	1,109	243	20	3	59	13	977
31	Katha	5,945	1,989	1,069	39	29	145	79	2,887
	Putao	99	90	1	3	...	8
	Sagaing Division	114,249	29,246	34,174	2,835	1,990	2,033	2,807	50,829
32	Shwebo	19,226	5,332	6,008	282	408	338	363	7,886
33	Sagaing	38,351	9,548	12,532	1,406	979	662	1,626	16,291
34	Lower Chindwin	47,312	11,600	13,439	977	436	729	653	22,273
35	Upper Chindwin	9,104	2,671	2,191	166	167	304	164	4,242
36	Chin Hills	256	115	4	4	1	137
	Meiktila Division	89,635	21,949	26,778	635	805	997	1,250	40,908
37	Kyaukse	10,251	2,751	2,542	54	167	143	106	4,958
38	Meiktila	29,860	6,299	9,612	260	383	313	467	13,049
39	Yamethin	21,664	5,353	4,543	80	63	220	146	11,768
40	Myingyan	27,860	7,546	10,081	241	192	321	531	10,233
	Eastern States	26,323	8,746	5,939	473	540	552	399	11,638
41	Northern Shan States	13,096	4,281	4,319	129	496	247	322	5,396
42	Southern Shan States	11,030	4,208	1,543	344	44	303	77	5,879
43	Karenni	697	257	77	2	...	363

PART III.—Details by districts—contd.

Sub-Class IV.—Transport. (Orders XIX to XXIII.)								Sub-Class V.—Trade, finance and insurance. (Orders XXIV to XL.)								Serial No. of District, etc. (column 1)					
Total Workers and Depen- dents.	WORKERS.						DEPENDENTS.	Total Workers and Depen- dents.	WORKERS.						DEPENDENTS.						
	Total Workers.		Workers with an agricultural or other subsidiary occupation.						Total Workers.		Workers with an agricultural or other subsidiary occupation.										
			Agricultural.		Other.						Agricultural.		Other.								
	Males.	Females.	Males.	Females.	Males.	Females.			Males.	Females.	Males.	Females.	Males.	Females.							
10	11	12	13	14	15	16	17	18	19	20	21	22	23	24	25						
354,274	177,404	15,938	4,119	315	5,088	964	160,932	1,096,818	269,058	311,564	5,838	5,233	14,906	11,476	516,196						
339,906	170,625	14,862	3,805	253	4,476	875	154,419	1,035,955	250,177	295,037	4,194	4,261	13,042	9,700	490,741						
16,448	12,436	206	1,759	3	239	10	3,806	62,534	18,067	13,806	645	243	1,003	647	30,661						
13,639	11,333	98	1,741	...	160	4	2,208	46,278	14,752	8,500	466	50	713	361	23,026	1					
49	29	20	263	139	30	2	94	2					
1,128	592	36	8	2	29	2	500	10,722	2,081	3,629	129	131	159	177	5,012	3					
1,632	482	72	10	1	50	4	1,078	5,271	1,095	1,647	48	62	131	109	2,529	4					
111,471	64,383	2,063	443	14	753	32	45,025	257,528	70,353	57,523	639	975	2,365	1,008	129,652						
50,961	37,660	458	35	...	94	...	12,843	76,365	30,947	9,056	18	5	156	27	36,362	5					
12,501	6,173	451	28	1	122	2	5,877	24,513	5,914	6,248	47	70	385	114	12,351	6					
15,403	6,865	139	105	3	116	9	8,799	38,476	8,170	10,063	108	91	629	170	20,243	7					
8,666	3,926	196	101	1	101	...	4,544	36,103	7,418	9,769	244	215	452	167	18,916	8					
14,614	5,638	305	108	6	191	4	8,671	36,601	11,111	11,356	186	383	546	226	24,134	9					
9,326	4,121	514	65	3	129	17	4,691	35,470	6,793	11,031	36	211	197	304	1,646	10					
38,246	20,520	1,527	190	5	513	93	16,199	220,112	54,378	61,844	778	803	2,702	1,588	103,890						
8,762	5,433	233	74	4	116	11	3,796	5,651	15,968	15,946	229	244	889	461	26,737	11					
10,869	5,036	531	55	...	195	69	5,302	48,374	9,517	15,419	204	348	540	444	23,438	12					
3,496	2,108	209	12	...	78	1	1,179	44,294	11,756	11,370	1,6	79	661	343	21,168	13					
6,711	3,287	340	11	...	75	4	3,084	39,463	8,946	12,113	102	77	389	274	18,404	14					
8,408	4,656	214	38	1	49	8	3,538	29,330	8,191	6,996	67	55	223	66	14,143	15					
49,424	23,923	1,209	320	11	367	43	24,292	130,227	28,717	38,099	353	259	1,219	926	63,411						
9,397	4,185	322	57	3	113	7	4,890	36,316	8,539	8,516	64	60	318	184	19,201	16					
466	278	1	2	...	2	...	187	1,322	433	167	9	3	15	2	722	17					
9,761	3,000	230	82	8	106	14	5,631	37,411	8,556	11,554	97	86	342	263	17,301	18					
20,534	10,416	542	102	...	52	17	9,576	32,864	8,031	7,782	120	29	294	237	17,051	19					
5,570	2,917	69	72	...	65	2	2,584	14,523	2,084	7,565	57	10	146	226	4,874	20					
3,796	2,227	45	5	...	29	3	1,424	7,791	1,074	2,455	6	1	70	14	4,252	21					
35,574	13,323	3,241	388	106	770	172	19,010	106,368	20,834	40,421	561	828	1,950	2,091	45,113						
5,859	2,125	261	5	2	114	28	3,473	18,690	2,950	6,211	31	60	130	153	9,529	22					
11,801	4,209	934	130	15	349	60	6,658	42,415	7,007	6,959	240	264	932	1,140	17,849	23					
6,875	2,772	558	146	54	183	27	3,512	24,392	4,818	10,406	151	385	559	602	9,168	24					
11,027	4,210	1,488	107	35	124	57	5,329	20,868	5,458	6,845	139	119	329	196	8,665	25					
12	7	5	3	1	2	26					
29,168	14,475	939	185	3	425	24	13,754	91,366	22,408	27,025	232	201	1,205	818	41,933						
22,587	10,936	763	42	2	241	15	10,888	57,646	13,497	19,171	40	125	232	267	24,978	27					
12,871	5,978	271	3	...	18	2	6,622	41,122	10,247	12,275	4	1	52	34	18,600	28					
2,663	1,359	72	6	...	105	1	1,232	8,437	2,073	2,526	29	10	279	69	3,338	29					
1,854	1,238	28	111	...	28	5	588	4,604	1,527	998	12	7	259	53	2,079	30					
2,020	914	76	25	1	50	3	1,030	20,632	5,286	4,325	151	59	435	329	11,031	31					
44	28	...	1	...	1	...	16	47	25	5	17						
33,268	12,699	3,142	342	76	1,025	386	17,427	71,377	16,377	24,153	606	378	1,550	1,500	30,847						
5,950	2,205	645	16	9	123	31	3,100	19,685	4,645	5,669	85	40	377	175	9,371	32					
13,845	4,497	1,569	166	35	307	247	7,779	22,653	4,369	10,078	171	123	325	668	8,206	33					
8,670	3,263	798	102	25	301	86	4,609	17,879	4,449	5,525	163	124	380	383	7,905	34					
4,708	2,689	130	58	7	292	22	1,889	11,048	2,881	2,881	187	91	406	274	5,286	35					
95	45	2	...	50	112	33	2	...	79	36					
26,307	8,866	2,535	178	35	384	115	14,906	96,443	19,043	32,166	380	574	1,048	1,122	45,234						
3,754	1,535	145	43	8	67	6	2,074	12,065	2,334	4,445	71	213	173	101	5,286	37					
6,412	2,009	636	27	7	50	11	3,767	24,091	4,247	8,314	101	126	306	356	11,530	38					
11,253	3,758	1,292	88	12	151	37	6,203	25,759	5,974	6,177	79	55	262	129	13,608	39					
4,888	1,561	462	20	8	116	61	2,962	34,528	6,188	13,230	129	180	307	536	14,810	40					
14,368	6,779	1,076	314	62	612	89	6,513	60,863	18,881	16,527	1,644	972	1,864	1,776	25,455						
6,970	3,540	672	74	9	150	57	2,758	23,363	7,883	5,366	301	60	863	738	10,124	41					
7,165	3,148	382	235	53	62	31	3,635	33,281	9,653	10,286	1,289	782	897	1,017	13,312	42					
233	91	22	5	1	120	4,219	1,345	885	54	30	104	21	1,989	43					

Sub-Class VI.—Public force. (Orders XLI to XLIV.)									
DISTRICT OR STATE.		Total Workers and Dependents.	WORKERS.						DEPENDENTS.
			Total Workers.		Workers with an agricultural or other subsidiary occupation.				
					Agricultural.		Other.		
		Males.	Females.	Males.	Females.	Males.	Females.		
Serial No.	1	2	3	4	5	6	7	8	9
	Provincial Total ...	76,400	37,628	469	779	1	155	39	38,363
	Divisional Burma ...	70,712	34,787	322	664	...	138	28	35,003
	Arakan Division ...	3,993	1,461	62	4	...	6	...	2,470
1	Akyab ...	1,537	707	1	3	1,239
2	Hill Dist. of Arakan ...	521	249	...	1	...	2	...	272
3	Kyaukp'yū ...	867	121	61	685
4	Sandoway ...	1,058	384	4	...	683
	Pegu Division ...	15,082	7,352	77	102	...	20	...	7,733
5	Rangoon Town ...	5,376	3,302	5	4	...	2	...	2,689
6	Insein ...	1,520	625	47	848
7	Hanthawaddy ...	1,933	875	21	1	...	1,037
8	Tharawaddy ...	2,286	846	1	...	1,220
9	Pegu ...	2,158	911	2	95	...	14	...	1,245
10	Prome ...	1,809	793	2	3	...	2	...	1,012
	Irrawaddy Division ...	7,226	2,956	10	2	...	1	...	4,260
11	Bassein ...	2,189	904	1,285
12	Henzada ...	1,877	666	1	...	1,181
13	Myaungmya ...	1,178	518	6	654
14	Maubin ...	1,019	441	4	1	591
15	Pyapōn ...	663	414	...	1	549
	Tenasserim Division ...	7,424	3,493	43	3	...	11	19	3,888
16	Toungoo ...	1,827	985	13	4	...	829
17	Salween ...	62	238	18	1	...	1	18	166
18	Thatōn ...	1,802	648	8	1	...	2	1	1,140
19	Amherst ...	1,754	822	5	3	...	929
20	Tavoy ...	923	455	1	1	407
21	Mergui ...	736	345	1	...	391
	Magwe Division ...	6,067	2,415	7	1	3,585
22	Thayetmyo ...	1,472	431	2	1,039
23	Pakōkku ...	1,763	611	...	1	1,152
24	Minbu ...	1,448	58	1	862
25	Magwe ...	1,175	658	4	513
26	Pakōkku Hill Tracts ...	149	130	19
	Mandalay Division ...	17,222	10,796	71	458	...	12	8	6,373
27	Mandalay ...	8,369	5,331	15	449	...	2	...	3,623
	Mandalay City ...	4,510	2,843	5	449	...	1	...	1,682
28	Bhamo ...	2,358	1,086	1	571
29	Myittha ...	3,622	2,056	3	9	...	3	...	1,585
30	Kathia ...	1,822	849	52	7	8	947
31	Putab ...	823	574	249
	Sagaing Division ...	6,762	3,395	35	94	...	85	1	3,332
32	Shwēbo ...	1,986	823	32	1	...	1,111
33	Sagaing ...	914	394	1	1	19
34	Lower Chindwin ...	1,372	716	1	1	...	691
35	Upper Chindwin ...	1,357	777	1	82	...	579
36	Chin Hills ...	1,153	674	...	94	...	1	...	462
	Meiktila Division ...	6,976	2,919	17	3	...	4,040
37	Kyaakse ...	1,127	348	1	...	779
38	Meiktila ...	1,867	925	12	2	...	929
39	Yamethin ...	2,480	1,084	3	1,310
40	Myingyan ...	1,588	551	1,031
	Eastern States ...	5,088	2,841	127	115	1	17	11	2,700
41	Northern Shan States ...	2,341	1,038	134	77	1	11	11	640
42	Southern Shan States ...	3,686	1,119	13	38	...	6	...	1,920
43	Karenni ...	187	84	103

PART III.—Details by districts—contd.

Sub-Class VII.—Public administration. (Order XLV.)								Sub-Class VIII.—The professions and liberal arts. (Orders XLVI to L.)								Serial No. of District, etc. (column 1).							
Total Workers and Depen- dents.	WORKERS.						DEPENDENTS.	Total Workers and Depen- dents.	WORKERS.						DEPENDENTS.								
	Total Workers.		Workers with an agricultural or other subsidiary occupation.						Total Workers.		Workers with an agricultural or other subsidiary occupation.												
			Agricultural.		Other.						Agricultural.		Other.										
10	11	12	13	14	15	16	17	18	19	20	21	22	23	24	25								
103,041	33,242	992	9,102	90	1,763	42	68,807	282,566	144,113	16,299	1,271	80	2,427	212	122,154								
83,598	26,418	795	5,181	84	1,227	38	56,385	247,186	119,575	15,046	960	67	1,959	191	112,565								
5,343	1,259	25	374	2	43	...	4,059	13,186	5,433	546	80	2	144	7	7,207								
3,330	793	4	170	...	21	...	2,533	8,755	3,511	393	42	...	62	5	4,851	1							
115	25	...	8	90	46	20	2	24	2							
1,024	235	20	101	2	14	...	769	2,750	1,238	94	22	2	51	1	1,418	3							
874	206	1	95	...	8	...	607	1,635	664	57	16	...	31	1	914	4							
21,338	6,997	247	556	...	259	...	14,094	55,525	24,155	3,443	127	6	361	20	27,927								
10,263	3,742	174	4	...	13	...	6,346	17,703	6,805	1,417	4	...	48	5	9,481	5							
2,614	640	26	34	...	17	...	1,918	5,605	2,369	376	16	1	45	7	2,860	6							
1,159	463	2	147	...	23	...	694	7,120	3,235	357	26	...	44	...	3,528	7							
2,762	713	6	42	...	127	...	2,043	8,533	3,922	382	24	2	113	4	4,229	8							
2,560	696	11	164	...	53	...	1,853	9,152	4,669	535	34	2	47	2	3,948	9							
1,981	743	28	165	...	21	...	1,210	7,412	3,155	376	23	1	64	2	3,881	10							
12,039	3,607	112	889	20	228	13	8,320	35,618	16,672	2,270	202	23	314	35	16,676								
3,366	1,104	8	231	2	85	...	2,254	8,933	4,577	505	33	6	97	7	3,851	11							
2,667	910	47	239	14	45	6	1,910	9,414	4,320	611	91	13	84	17	4,474	12							
2,433	708	40	230	...	44	...	1,685	5,606	2,478	384	33	2	52	1	2,744	13							
1,784	486	2	72	1	28	7	1,256	6,144	2,639	474	29	1	53	5	3,031	14							
1,619	399	5	117	3	26	...	1,215	5,521	2,649	295	16	1	28	5	2,576	15							
11,313	3,970	43	423	2	90	6	7,300	30,724	13,422	2,247	113	6	213	25	15,055								
3,266	1,311	5	112	...	29	...	1,950	7,518	3,554	408	40	6	75	1	3,556	16							
208	55	...	10	...	2	...	153	380	154	13	5	...	4	...	213	17							
2,235	725	17	149	2	19	1	1,493	7,778	3,410	502	34	...	68	9	3,866	18							
3,015	1,031	11	39	...	3	3	1,973	9,438	4,135	840	16	...	4	6	4,463	19							
1,200	459	8	72	...	16	2	733	3,427	1,409	317	15	...	36	9	1,701	20							
1,389	389	2	41	...	21	...	998	2,183	760	167	3	...	26	...	1,256	21							
8,940	2,503	82	838	13	243	4	6,355	27,720	15,056	1,025	89	5	282	41	11,639								
2,207	602	14	172	6	31	1	1,591	4,665	1,714	169	3	...	16	5	2,782	22							
2,791	787	4	377	...	53	2	2,000	9,844	5,906	455	33	1	146	25	3,483	23							
2,217	517	16	191	1	32	1	1,684	6,906	2,959	311	47	4	67	10	3,636	24							
1,705	593	48	98	6	127	...	1,064	6,286	4,407	90	6	...	53	1	1,729	25							
20	4	16	19	10	9	26							
7,735	2,712	106	514	23	157	6	4,917	26,600	13,577	1,613	75	2	207	12	11,410								
3,039	1,436	29	47	...	53	...	2,174	17,533	10,084	1,064	28	...	109	4	6,385	27							
1,870	813	6	6	...	12	...	1,051	12,478	7,103	691	1	...	61	4	4,684	28							
762	191	2	69	...	26	1	569	1,641	622	137	10	1	23	1	882	29							
893	284	5	88	1	19	...	604	1,199	602	52	1	...	22	...	545	30							
2,294	726	70	302	22	59	5	1,198	6,138	2,213	356	34	1	53	7	3,569	31							
147	75	...	8	72	89	56	4	2	29	32							
8,382	2,878	98	1,064	11	143	3	5,406	32,083	17,629	2,172	177	18	279	28	12,282								
2,352	738	86	270	10	29	1	1,528	9,148	5,871	515	43	10	70	12	2,762	33							
1,930	650	3	153	1	29	1	1,337	10,660	4,626	1,251	55	...	64	2	4,792	34							
1,298	549	...	194	...	33	...	749	7,421	4,897	179	43	...	78	3	2,345	35							
2,303	636	9	242	...	45	1	1,658	4,620	2,161	225	35	8	67	11	2,234	36							
439	305	...	205	...	7	...	134	225	74	2	1	149	37							
8,508	2,492	82	523	13	64	6	5,934	25,730	13,631	1,730	97	5	159	23	10,369								
1,746	550	...	176	...	7	...	1,196	3,578	1,738	325	16	2	41	1	1,515	38							
1,913	507	43	36	8	20	3	1,363	6,695	4,169	554	47	...	46	5	1,972	39							
2,787	743	39	148	5	25	3	2,005	6,756	3,449	310	23	2	45	6	2,997	40							
2,062	692	...	163	...	12	...	1,370	8,701	4,275	541	11	1	27	11	3,885								
19,443	6,824	197	3,921	6	536	4	12,422	35,380	24,538	1,253	311	13	468	21	9,539								
4,019	1,163	81	403	2	108	3	2,775	9,484	6,068	750	22	1	249	13	2,666	41							
14,048	5,507	105	3,501	2	427	1	9,336	24,960	18,058	449	279	10	207	6	6,453	42							
476	154	11	17	2	1	...	311	936	412	54	10	2	12	2	470	43							

IMPERIAL TABLE XVII.—Occupations.

DISTRICT OR STATE.		Sub-Class IX.—Persons (not in Sub-Class I-A) without an occupation but receiving an income. (Order LI.)							DEPENDENTS.
		Total Workers and Dependents.	WORKERS.						
			Total Workers.	Workers with an agricultural or other subsidiary occupation.					
				Agricultural.		Other.			
				Males.	Females.	Males.	Females.	Males.	
1	2	3	4	5	6	7	8	9	
Serial No.									
	Provincial Total	13,800	3,230	1,175	153	10	344	41	9,395
	Divisional Burma	13,168	3,110	1,105	136	8	312	39	8,953
	Arakan Division	603	133	18	12	...	27	4	452
1	Akyab	284	53	10	4	...	7	1	221
2	Hill Dist. of Arakan	27	8	19
3	Kyaukpyu	126	36	7	4	...	10	3	83
4	Sandoway	166	36	1	4	...	10	...	129
	Pegu Division	4,575	842	458	6	...	56	10	3,275
5	Rangoon Town	2,859	528	253	1	...	37	6	2,078
6	Insein	326	80	29	2	...	2	3	217
7	Hanthawaddy	153	57	22	74
8	Tharrawaddy	458	63	56	3	...	7	...	339
9	Pegu	452	57	55	8	1	340
10	Prome	327	57	43	2	...	227
	Irrawaddy Division	1,130	265	97	10	...	11	3	768
11	Bassein	342	85	28	1	...	2	1	229
12	Henzada	267	66	18	6	...	4	...	183
13	Myaungmya	200	45	15	2	...	3	1	140
14	Ma-ubin	199	33	19	1	...	2	1	147
15	Pyapön	122	36	17	69
	Tenasserim Division	1,912	413	286	22	3	32	11	1,213
16	Toungoo	393	87	20	4	...	4	2	286
17	Salween	19	4	...	1	...	1	...	15
18	Thatön	266	29	37	2	1	...	5	200
19	Amherst	754	149	169	7	...	1	2	436
20	Tavoy	211	74	33	2	2	19	2	104
21	Mergui	269	70	27	6	...	7	...	172
	Magwe Division	921	367	26	11	2	12	1	528
22	Thayetmyo	453	205	9	...	1	3	...	239
23	Pakökku	205	66	...	4	...	7	...	139
24	Minbu	152	37	9	7	1	2	...	106
25	Magwe	111	59	8	1	44
26	Pakökku Hill Tracts
	Mandalay Division	2,165	533	127	21	1	71	3	1,505
27	Mandalay	1,602	366	111	7	1	46	2	1,125
	Mandalay City	934	160	106	1	...	668
28	Bhamo	104	31	4	3	...	2	1	69
29	Myitkyina	290	95	3	11	...	17	...	192
30	Katha	157	39	8	6	...	110
31	Putao	12	2	1	9
	Sagaing Division	982	339	33	47	1	72	4	610
32	Shwebo	328	99	17	16	...	17	...	212
33	Sagaing	257	70	6	6	...	11	1	181
34	Lower Chindwin	170	92	1	11	...	18	...	77
35	Upper Chindwin	158	56	8	9	1	22	2	94
36	Chin Hills	69	22	1	5	...	4	1	46
	Meiktila Division	880	218	60	7	1	31	3	602
37	Kyaukse	179	58	3	12	...	118
38	Meiktila	227	55	34	1	...	11	...	138
39	Yamethin	327	51	12	4	1	5	2	264
40	Myingyan	147	54	11	2	...	3	1	82
	Eastern States	632	120	70	17	2	32	2	442
41	Northern Shan States	235	28	44	5	2	10	2	163
42	Southern Shan States	387	90	26	12	...	22	...	271
43	Karenni	10	2	8

PART III.—Details by districts—contd.

Sub-Class X.—Domestic service. (Order LII.)								Sub-Class XI.—Insufficiently described occupations. (Order LIII.)										Serial No. of District, etc. (column 1).							
Total Workers and Depen- dents.	WORKERS.						DEPENDENTS.	Total Workers and Depen- dents.	WORKERS.						DEPENDENTS.										
	Total Workers.		Workers with an agricultural or other subsidiary occupation.						Total Workers.		Workers with an agricultural or other subsidiary occupation.														
			Agricultural.		Other.						Agricultural.		Other.												
	Males.	Females.	Males.	Females.	Males.	Females.			Males.	Females.	Males.	Females.	Males.	Females.											
10	11	12	13	14	15	16	17	18	19	20	21	22	23	24	25										
73,669	43,059	8,001	807	87	637	115	22,609	573,641	202,629	149,294	2,533	7,855	5,117	71,72	221,718										
58,743	33,785	6,854	45	67	273	94	18,104	431,608	173,667	69,715	1,275	1,327	3,476	2,311	188,226										
2,465	1,725	405	5		6	3	335	32,792	11,881	6,665	307	242	369	234	14,246										
2,221	1,580	375	5	...	5	3	266	11,486	5,893	808	30	1	65	7	4,785	1									
30	26	3	1	130	96	3	2	...	31	2									
74	46	10	1	...	18	17,180	4,724	4,964	257	218	126	171	7,492	3									
140	73	17	50	3,996	1,168	890	20	23	76	56	1,938	4									
24,105	14,706	2,588	10	46	36	12	6,812	121,436	64,346	10,431	161	74	619	290	46,659										
17,930	10,959	1,769	5	...	11	...	5,202	44,395	28,001	590	13	...	39	...	15,804	5									
1,170	623	194	3	...	3	...	353	12,569	5,371	1,471	19	9	63	14	5,727	6									
1,289	833	174	1	...	3	...	282	34,332	19,093	3,769	46	17	261	73	11,470	7									
1,028	692	112	6	4	224	12,253	4,330	2,099	57	29	118	114	5,824	8									
1,361	778	249	1	45	10	7	334	9,243	4,502	772	4	5	60	15	3,969	9									
1,327	820	90	...	1	3	1	417	8,644	3,049	1,730	22	14	78	74	3,865	10									
4,812	3,066	641	4	4	50	5	1,105	54,378	22,272	9,801	232	71	478	233	22,305										
1,823	1,277	130	31	1	416	6,854	3,648	518	12	19	56	7	2,688	11									
961	511	240	...	1	12	3	210	20,240	0,044	5,421	60	42	147	190	8,775	12									
778	440	90	2	...	4	1	248	15,052	6,195	2,591	61	7	145	23	6,266	13									
634	432	72	2	...	130	5,208	2,844	574	93	1	113	8	1,790	14									
616	406	109	2	3	1	...	101	7,024	3,541	697	6	2	17	5	2,786	15									
6,503	4,037	656	4	1	99	7	1,810	52,653	22,506	5,297	79	13	329	149	24,850										
1,284	801	95	8	...	388	15,027	5,791	2,214	10	3	73	59	7,022	16									
49	35	3	11	902	578	51	1	...	4	...	273	17									
882	409	111	62	...	362	20,511	8,549	2,231	55	8	191	85	9,731	18									
2,974	1,946	261	3	...	17	...	767	9,841	4,951	500	9	2	22	4	4,390	19									
650	360	135	...	1	9	7	155	2,146	922	83	2	...	14	1	1,141	20									
664	486	51	1	...	3	...	127	4,226	1,715	218	2	...	25	...	2,293	21									
4,550	2,307	530	...	6	32	5	1,713	21,600	7,014	5,591	45	67	223	223	8,995										
681	311	41	3	3	329	5,832	1,544	1,437	...	5	23	25	2,854	22									
1,265	539	210	...	2	6	2	516	4,116	1,099	787	7	5	87	44	2,230	23									
871	388	192	...	2	13	...	291	8,154	2,359	2,068	37	53	96	140	2,827	24									
1,705	1,032	86	...	2	10	...	567	3,480	2,006	399	1	4	17	14	1,075	25									
28	17	1	10	18	6	12	26									
9,019	4,682	911	4	1	11	1	3,426	45,682	18,153	6,081	175	25	472	166	21,448										
7,265	3,479	852	4	1	2,934	18,213	6,709	3,213	5	13	33	16	8,291	27									
4,386	2,081	634	1,671	11,308	4,235	2,057	7	2	5,016	28									
553	363	18	4	...	172	770	470	18	2	...	6	1	282	29									
540	383	15	4	142	1,331	695	129	6	...	16	3	507	30									
580	390	23	2	...	167	25,294	10,211	2,720	162	12	417	146	12,363	31									
81	67	3	...	1	1	...	11	74	68	1	5	31									
2,866	1,346	430	18	6	17	11	1,090	25,694	6,998	7,048	121	114	414	302	11,648										
979	424	102	1	...	1	...	453	18,182	5,107	5,481	97	65	281	167	7,594	32									
626	350	70	1	...	6	...	206	2,347	585	561	...	1	28	37	1,201	33									
701	235	220	...	6	4	11	246	1,555	584	166	5	4	31	8	805	34									
379	227	36	3	...	6	...	116	3,384	663	837	7	44	74	90	1,884	35									
181	110	2	13	69	226	59	3	12	164	36									
4,423	1,937	693	...	3	22	50	1,813	77,373	20,497	18,801	155	721	572	714	38,675										
434	231	30	4	1	167	14,948	3,672	4,265	68	589	149	200	7,011	37									
1,500	564	237	14	699	6,975	1,943	1,521	25	9	55	41	3,511	38									
1,341	693	114	...	3	3	2	534	14,900	4,697	2,299	7	...	100	63	7,904	39									
1,148	429	306	15	33	413	40,550	10,185	10,716	55	123	268	410	19,649	40									
14,926	9,274	1,147	762	20	364	21	4,505	142,033	28,962	79,579	1,258	6,528	1,641	4,861	33,492										
1,975	836	858	13	...	35	11	281	7,954	3,846	1,113	33	2	74	94	2,995	41									
12,872	8,404	261	749	10	329	10	4,207	129,154	22,777	77,465	1,198	6,519	1,511	4,752	28,912	42									
79	34	28	...	10	17	4,925	2,339	1,001	27	7	56	15	1,585	43									

		Sub-Class <i>XII.</i> —Unproductive and unclassified. (Orders <i>LIV</i> to <i>LVI.</i>)							
DISTRICT OR STATE.		Total Workers and Dependents.	WORKERS.						DEPENDENTS.
			Total Workers.		Workers with an agricultural or other subsidiary occupation.				
					Agricultural.		Other.		
					Males.	Females.	Males.	Females.	
1		2	3	4	5	6	7	8	9
Serial No.									
	Provincial Total	48,966	26,790	10,896	20	32	147	106	11,280
	Divisional Burma	44,769	25,212	8,939	10	5	111	69	10,618
	Arakan Division	4,393	1,611	1,365	6	3	9	18	1,417
1	Akyab	3,913	1,378	1,257	6	3	9	18	1,308
2	Hill Dist. of Arakan	8	4	4
3	Kyaukpypu	340	158	88	94
4	Sandoway	102	71	16	15
	Pegu Division	10,051	7,521	1,558	1	...	13	...	972
5	Rangoon Town	4,845	3,649	820	376
6	Insein	2,546	2,407	33	106
7	Hanthawaddy	362	173	74	1	115
8	Tharrawaddy	326	194	81	1	...	51
9	Pegu	679	377	219	12	...	83
10	Prome	1,293	781	331	241
	Irrawaddy Division	5,100	3,830	579	...	2	6	4	691
11	Bassein	1,443	1,266	139	38
12	Henzada	1,374	855	149	...	2	370
13	Myaungmya	1,527	1,298	115	114
14	Maubin	509	313	92	6	4	104
15	Pyapön	247	98	84	65
	Tenasserim Division	5,104	1,821	372	15	2,911
16	Toungoo	2,809	234	67	2,508
17	Salween	8	6	2
18	Thatön	503	213	118	9	170
19	Amherst	1,435	1,054	175	6	206
20	Tavoy	177	173	4
21	Mergui	172	141	6	25
	Magwe Division	4,959	2,782	1,119	28	10	1,058
22	Thayetmyo	1,503	1,237	63	203
23	Paköku	1,487	588	381	21	1	518
24	Minbu	1,456	631	545	7	9	280
25	Magwe	513	326	130	57
26	Paköku Hill Tracts
	Mandalay Division	6,111	3,070	1,313	1	...	16	1	1,728
27	Mandalay	4,188	2,374	1,008	4	...	808
	Mandalay City	2,362	1,786	450	126
28	Bhamo	222	81	90	51
29	Myitkyina	114	12	93	9
30	Katha	1,580	599	119	1	...	12	1	862
31	Putao	7	4	3
	Sagaing Division	3,562	1,428	1,448	1	...	4	3	686
32	Shwebo	1,379	553	446	1	...	2	...	380
33	Sagaing	1,031	271	671	2	...	89
34	Lower Chindwin	975	510	257	2	198
35	Upper Chindwin	167	91	60	1	16
36	Chin Hills	10	3	4	3
	Meiktila Division	5,489	3,149	1,185	1	...	35	18	1,155
37	Kyaukse	908	503	172	1	233
38	Meiktila	816	391	304	121
39	Yamethin	820	433	226	17	...	161
40	Myingyan	2,945	1,822	483	1	...	18	17	640
	Eastern States	4,197	1,578	1,957	10	27	36	37	662
41	Northern Shan States	1,776	588	848	5	2	32	20	340
42	Southern Shan States	2,263	925	1,037	5	25	4	17	301
43	Karenni	158	65	72	21

PART III.—Details by districts—contd.

Sub-Class Ia.—Control of land or water used for the exploitation of animals or vegetation.								Sub-Class Ib — Cultivated and wild plants.								Serial No. of District, etc. (column 1).					
Order I.—Control by persons not principally practising an occupation of Sub-Class Ib or Ic of land or water used for such an occupation. (Groups 1, 2a, 2b.)								Order IIA.—Cultivation. (Groups 3 to 7.)													
Total Workers and Dependents.	WORKERS.						DEPENDENTS.	Total Workers and Dependents.	WORKERS.						DEPENDENTS.						
	Total Workers.		Workers with an agricultural or other subsidiary occupation.						Total Workers.		Workers with an agricultural or other subsidiary occupation.										
	Males.	Females.	Agricultural.		Other.				Males.	Females.	Agricultural.		Other.								
10	11	12	13	14	15	16	17	18	19	20	21	22	23	24	25						
157,135	36,596	40,732	1,069	1,089	5,888	4,570	79,807	9,158,932	2,657,681	1,937,779	67,012	42,574	350,823	172,926	4,563,472						
151,026	34,227	39,487	860	896	5,391	4,340	77,312	8,043,634	2,306,524	1,657,226	44,688	26,177	279,052	128,321	4,079,884						
17,421	3,562	4,228	189	105	515	337	9,631	699,888	201,607	104,167	5,915	2,540	20,011	6,674	394,114	1					
10,968	1,978	2,086	87	14	169	109	6,504	440,304	130,210	46,132	2,159	245	9,324	1,199	269,962	2					
19	...	15	4	19,578	6,519	6,246	29	47	39	3	6,813	3					
3,170	711	967	35	37	176	91	1,492	154,704	41,783	36,701	2,223	1,217	6,396	3,410	76,217	4					
3,664	873	1,160	67	54	170	137	1,631	85,302	23,095	21,085	1,504	1,031	4,252	2,062	41,122						
28,700	6,132	6,140	134	89	944	532	16,428	1,408,272	400,573	222,556	5,973	2,317	41,778	17,657	785,143	5					
1,313	274	134	2	6	905	7,186	3,511	537	10	...	26	4	3,438	6					
3,216	696	666	7	7	97	37	1,854	203,700	58,116	33,074	261	141	4,196	1,678	112,510	7					
2,147	459	254	14	1	95	15	1,434	238,733	72,182	19,802	459	188	4,193	698	146,749	8					
7,785	1,597	1,697	38	46	336	122	4,491	377,615	99,993	71,925	2,537	1,074	14,319	5,995	205,697	9					
6,872	1,634	1,111	48	23	177	68	4,127	323,535	96,673	48,902	565	352	7,130	2,277	177,960	10					
7,367	1,472	2,278	27	12	237	284	3,617	257,203	70,098	48,316	2,141	562	11,914	7,005	138,789						
30,287	7,455	7,396	140	136	1,122	706	15,436	1,467,016	446,978	337,169	6,229	3,352	22,926	13,001	682,869	11					
6,779	1,900	1,656	39	17	276	190	3,223	354,816	107,781	83,684	1,058	505	4,923	3,266	163,351	12					
7,881	1,885	2,595	27	81	260	203	3,401	411,959	121,487	110,938	2,570	2,146	10,361	5,911	179,514	13					
7,293	1,837	1,592	38	10	319	182	3,864	266,101	83,876	55,170	1,334	156	3,300	1,194	127,055	14					
5,514	1,035	1,073	31	26	135	85	3,406	221,962	68,135	58,478	1,149	515	3,102	2,023	95,349	15					
2,820	798	480	5	2	102	46	1,542	212,178	65,699	28,879	118	30	1,240	613	117,600						
14,173	3,316	2,928	96	24	442	268	7,929	1,132,744	322,416	187,570	4,166	1,350	26,947	10,145	622,758	16					
4,834	789	951	24	10	137	56	3,094	270,461	77,512	47,428	695	303	5,822	2,177	145,521	17					
84	20	23	6	...	4	3	41	45,200	12,495	6,823	214	49	618	264	25,882	18					
3,583	917	826	14	6	89	70	1,840	357,362	104,147	61,048	1,370	464	6,218	2,847	192,167	19					
3,314	853	623	38	2	94	57	1,838	233,443	79,776	49,100	814	219	6,631	3,120	154,567	20					
1,833	491	463	9	3	111	76	879	96,873	28,570	16,551	754	165	5,848	1,619	51,752	21					
525	246	42	5	3	7	6	237	79,405	19,916	6,620	319	150	1,780	118	52,869						
21,168	4,864	7,331	146	162	1,000	829	8,973	1,035,418	296,111	266,466	8,570	5,932	52,537	21,730	472,841	22					
4,258	912	1,546	45	51	128	125	1,800	188,983	53,027	43,185	2,673	1,478	7,453	3,200	92,771	23					
6,097	1,421	2,150	25	31	351	359	2,526	303,742	86,264	68,432	1,490	955	20,618	9,026	149,046	24					
6,315	1,433	2,009	65	63	293	167	2,883	188,548	56,799	52,294	3,382	2,363	14,327	5,647	79,455	25					
4,488	1,098	1,626	11	17	228	178	1,764	334,457	94,614	96,455	1,025	1,136	10,181	3,857	143,388	26					
...	19,588	5,407	6,100	18	...	8,181	27					
2,483	673	569	14	13	95	68	1,241	486,327	138,677	106,895	3,454	3,850	24,354	8,328	240,755	28					
1,433	408	355	7	4	34	40	670	122,197	36,911	26,302	330	772	4,461	2,280	58,984	29					
406	90	59	1	257	6,058	2,562	722	38	71	2,774	30					
141	37	25	2	...	3	5	79	86,417	23,134	22,319	1,428	1,668	3,827	950	40,964	31					
81	35	7	5	...	39	94,571	28,865	20,382	588	595	2,817	520	45,324	32					
828	193	182	5	9	53	23	453	177,014	48,070	36,015	995	707	12,888	4,485	92,929	33					
...	6,128	1,697	1,877	113	108	361	93	2,554	34					
20,261	4,513	6,340	94	272	814	1,070	9,408	998,996	280,350	295,405	6,730	5,227	63,013	35,270	423,241	35					
4,337	1,044	1,629	7	16	37	282	1,664	303,717	84,913	102,490	377	231	25,316	14,347	111,314	36					
6,228	1,518	2,004	30	17	338	396	2,706	217,265	61,090	51,661	2,693	1,695	14,851	11,753	104,514	37					
7,904	1,560	2,197	38	216	311	297	4,147	241,013	60,453	68,083	1,815	1,752	11,930	5,436	112,472	38					
1,792	391	510	19	23	128	95	891	129,850	38,095	34,593	1,845	1,549	10,887	3,653	57,192	39					
...	107,121	35,794	38,578	29	81	32,749	40					
16,533	3,712	4,555	47	95	459	530	8,266	814,973	219,812	136,998	3,651	1,609	27,486	15,516	458,163	41					
1,569	302	422	4	12	79	50	845	88,662	26,380	13,335	335	210	3,123	1,432	48,947	42					
4,104	913	1,172	12	5	171	173	2,019	200,744	54,007	28,356	738	173	8,422	5,013	118,381	43					
4,925	1,071	845	1	16	46	77	3,009	220,205	57,787	27,478	969	174	7,202	2,330	134,940	44					
5,935	1,426	2,116	30	62	103	230	2,393	305,362	81,638	67,829	1,609	1,052	8,739	6,741	155,895	45					
6,109	2,369	1,245	209	193	497	230	2,495	1,115,298	351,157	280,553	22,324	16,397	71,771	44,605	483,588	46					
1,637	401	412	22	7	85	110	864	470,665	143,642	129,611	12,377	7,155	31,884	24,189	197,402	47					
4,453	1,966	821	187	186	411	120	1,663	592,904	194,018	136,700	9,626	8,797	39,012	20,054	102,186	48					
19	2	9	1	...	8	51,729	13,497	14,232	321	445	875	362	24,000	49					

IMPERIAL TABLE XVII.—*Occupations.*

Sub-Class 1b.—Cultivated and wild plants—concl.										
Order 11B.—Forestry. (Groups 8 to 10.)										
DISTRICT OR STATE.		Total Workers and Dependents.	WORKERS.						DEPENDENTS.	
			Total Workers.	Workers with an agricultural or other subsidiary occupation.						
				Males.	Females.	Agricultural.		Other.		
						Males.	Females.	Males.		Females.
1	2	3	4	5	6	7	8	9		
Serial No.										
	Provincial Total	81,065	31,630	7,554	798	174	2,054	327	41,881	
	Divisional Burma	78,119	30,408	7,395	707	158	1,971	321	40,316	
	Arakan Division	2,020	428	90	7	...	15	11	1,502	
1	Akyab	1,565	260	41	2	...	2	10	1,264	
2	Hill Dist. of Arakan	20	9	11	
3	Kyaukpyu	203	66	29	3	...	3	1	108	
4	Sandoway	232	93	20	2	...	10	...	119	
	Pegu Division	11,475	4,469	832	39	7	75	6	6,174	
5	Rangoon Town	850	362	35	1	...	453	
6	Insein	2,284	906	250	13	5	15	...	1,128	
7	Hanthawaddy	247	70	20	2	...	1	...	157	
8	Tharrawaddy	3,093	1,299	48	7	...	13	...	1,746	
9	Pegu	2,668	928	265	16	2	30	2	1,475	
10	Prome	2,333	904	214	1	...	15	4	1,215	
	Irrawaddy Division	7,963	2,758	818	42	6	82	9	4,387	
11	Bassein	3,536	1,042	404	22	6	43	8	2,090	
12	Henzada	1,042	437	127	8	...	12	...	478	
13	Myaungmya	1,848	737	195	9	...	21	...	916	
14	Ma-ubin	499	197	56	3	1	246	
15	Pyapôn	1,038	345	36	3	...	3	...	657	
	Tenasserim Division	16,692	5,671	1,705	119	38	223	72	9,316	
16	Toungoo	6,413	2,666	173	27	...	109	9	3,574	
17	Salween	391	177	22	1	3	2	2	192	
18	Thatôn	2,700	811	249	12	18	17	17	1,640	
19	Amherst	3,771	1,188	332	35	8	...	11	2,251	
20	Tavoy	2,268	475	842	44	9	79	27	951	
21	Mergui	1,149	354	87	16	6	708	
	Magwe Division	6,512	2,819	823	54	18	259	64	2,870	
22	Thayetmyo	1,819	609	451	...	7	36	51	759	
23	Pakôkku	2,983	1,482	166	45	...	192	8	1,335	
24	Minbu	1,092	437	104	7	11	24	5	551	
25	Magwe	559	255	102	2	...	7	...	202	
26	Pakôkku Hill Tracts	59	36	23	
	Mandalay Division	11,978	5,461	1,021	106	21	316	46	5,496	
27	Mandalay	5,451	2,367	502	48	7	144	3	2,582	
	Mandalay City	911	335	69	1	507	
28	Bhamo	2,493	1,325	150	38	...	130	8	1,018	
29	Myitkyina	825	580	22	3	...	7	2	223	
30	Katha	3,209	1,189	347	17	14	35	33	1,673	
31	Putao	
	Sagaing Division	12,334	5,453	1,191	219	67	720	96	5,690	
32	Shwebo	1,496	509	284	17	25	60	40	703	
33	Sagaing	2,203	739	240	44	6	138	16	1,324	
34	Lower Chindwin	2,444	1,392	48	36	1	203	3	1,004	
35	Upper Chindwin	6,184	2,810	619	122	35	319	37	2,755	
36	Chin Hills	7	3	4	
	Meiktila Division	9,145	3,349	915	121	1	281	17	4,881	
37	Kyaukse	454	153	22	6	...	13	...	279	
38	Meiktila	1,490	420	549	1	1	26	4	521	
39	Yamethin	6,797	2,662	222	114	...	242	5	3,913	
40	Myingyan	404	114	122	8	168	
	Eastern States	2,946	1,222	159	91	16	83	6	1,565	
41	Northern Shan States	2,342	948	130	67	12	70	5	1,264	
42	Southern Shan States	511	225	26	24	4	13	1	260	
43	Karenni	93	49	3	41	

Sub-Class 7c.—Domestic and wild animals—contd.									
Order IIc.—Exploitation of wild animals. (Groups 17, 18.)									
DISTRICT OR STATE.		Total Workers and Dependents.	WORKERS.						DEPENDENTS.
			Total Workers.	Workers with an agricultural or other subsidiary occupation.					
				Agricultural.		Other.			
				Males.	Females.	Males.	Females.	Males.	
1	2	3	4	5	6	7	8	9	
Serial No.									
	Provincial Total ...	160,809	54,457	16,925	1,394	311	2,656	667	89,427
	Divisional Burma ..	155,472	52,482	16,684	1,283	293	2,448	651	86,386
	Arakan Division ...	10,908	3,690	1,025	246	101	329	43	6,193
1	Akyab ...	3,170	1,290	342	49	17	42	14	1,538
2	Hill Dist. of Arakan ...	1	1
3	Kyaukpyu ...	5,279	1,563	506	117	40	197	22	3,210
4	Sandoway ...	2,458	837	177	80	44	90	7	1,444
	Pegu Division ...	16,436	6,135	1,835	211	51	421	83	8,466
5	Rangoon Town ...	391	238	13	80
6	Insein ..	1,634	555	174	..	2	50	5	905
7	Hanthawaddy ...	2,343	1,139	318	14	3	35	11	886
8	Tharrawaddy ...	6,589	2,093	879	163	41	258	35	3,617
9	Pegu ...	3,893	1,470	297	29	4	49	13	2,126
10	Prome ..	1,586	580	154	5	1	29	19	852
	Irrawaddy Division ..	52,681	17,303	8,869	278	80	468	265	26,509
11	Bassein ...	8,088	2,640	1,088	47	8	161	124	4,360
12	Henzada ..	6,244	1,928	745	61	16	90	37	3,571
13	Myaungmya ...	6,384	2,155	1,081	84	12	61	10	3,147
14	Maubin ..	23,766	7,834	4,731	46	31	113	88	11,201
15	Pyapôn ...	8,199	2,746	1,223	40	13	43	6	4,230
	Tenasserim Division ..	39,823	12,764	2,278	228	12	348	27	24,781
16	Toungoo ...	2,190	788	169	2	..	78	6	1,233
17	Salween ..	32	22	10
18	Thatôn ...	3,646	1,374	354	16	..	24	7	1,918
19	Amherst ...	3,520	1,386	152	..	2	5	4	1,982
20	Tavoy ...	8,479	2,538	928	138	6	134	10	5,013
21	Mergui ..	21,956	6,656	675	72	4	107	..	14,625
	Magwe Division ...	9,878	3,447	1,132	35	9	116	37	5,299
22	Thayetmyo ..	1,891	697	100	2	..	31	4	1,094
23	Pakôkku ...	3,554	1,072	397	3	..	39	6	2,085
24	Minbu ...	1,943	777	370	21	7	42	26	796
25	Magwe ...	2,490	901	265	9	2	4	1	1,384
26	Pakôkku Hill Tracts
	Mandalay Division ...	11,183	4,319	620	94	4	345	59	6,244
27	Mandalay ...	5,294	1,799	296	44	..	67	31	3,199
	Mandalay City ...	755	245	20	15	..	490
28	Bhamo ..	1,935	1,058	79	35	..	134	18	798
29	Myitkyina ...	906	370	64	..	1	71	6	472
30	Katha ...	3,048	1,092	181	15	3	73	4	1,775
31	Putao
	Sagaing Division ..	9,536	3,310	472	172	35	369	124	5,754
32	Shwebo ...	736	241	107	3	..	33	39	388
33	Sagaing ...	4,738	1,651	102	116	5	126	60	2,985
34	Lower Chindwin ...	1,924	667	77	11	..	75	10	1,180
35	Upper Chindwin ...	2,138	751	186	42	30	135	15	1,201
36	Chin Hills
	Meiktila Division ...	5,027	1,514	453	19	1	52	13	3,060
37	Kyaukse ...	686	209	49	8	..	19	3	428
38	Meiktila ...	787	172	80	2	1	14	1	535
39	Yamèthin ..	574	197	154	5	3	223
40	Myingyan ...	2,980	936	170	9	..	14	6	1,874
	Eastern States ...	5,337	1,975	241	111	18	208	16	3,121
41	Northern Shan States ...	861	297	125	6	..	20	3	439
42	Southern Shan States ...	4,428	1,658	111	105	18	188	13	2,659
43	Karenni ...	48	20	5	23

PART III.—Details by districts—contd.

Sub-Class II.—Exploitation of minerals.

Sub-Class II.—Exploitation of minerals.																
Order III.—Coal, petroleum and metals. (Groups 19, 20, 21.)								Order IV.—Minerals not of Order III or V. (Group 22.)								
Total Workers and Depen- dents.	WORKERS.						DEPENDENTS.	Total Workers and Depen- dents.	WORKERS.						DEPENDENTS.	
	Total Workers.		Workers with an agricultural or other subsidiary occupation.						Total Workers.		Workers with an agricultural or other subsidiary occupation.					
			Agricultural.		Other.						Agricultural.		Other.			
	Males.	Females.	Males.	Females.	Males.	Females.			Males.	Females.	Males.	Females.	Males.	Females.		
10	11	12	13	14	15	16	17	18	19	20	21	22	23	24	25	Serial No. of District, etc. (column 1).
28,136	19,486	856	69	8	71	11	7,794	10,787	5,989	1,720	51	4	89	20	3,078	
21,615	13,877	820	69	6	71	11	6,918	10,234	5,466	1,720	51	4	89	20	3,048	
15	2	3	1	1	10	5	5	1
9	2	...	1	7	5	5	2
...	3
5	...	3	1	2	4
1	1	
276	109	1	166	455	283	13	159	5
189	69	120	6
7	2	5	268	148	11	109	7
19	11	1	7	4	1	3	8
12	1	11	17	15	2	9
8	1	7	10
41	25	16	166	119	2	45	
54	28	26	158	115	22	21	
29	5	24	131	101	20	10	11
24	23	1	27	14	2	11	12
...	13
1	1	14
...	15
7,610	4,225	248	35	4	35	4	3,137	1,134	537	149	5	1	3	1	448	
4	4	108	42	32	2	1	34	16
7	6	1	1	17
28	8	7	1	...	13	731	383	62	2	...	1	...	286	18
151	52	7	92	178	61	7	3	110	19
4,125	2,452	188	29	4	19	4	1,485	116	51	48	...	1	17	20
3,295	1,707	45	6	...	14	...	1,543	1	1	21
13,168	9,418	308	31	2	27	6	3,442	385	193	51	1	...	21	1	141	
65	59	6	243	83	45	21	...	115	22
929	383	32	11	...	6	...	514	4	...	4	23
595	216	53	1	2	10	...	326	57	29	2	1	26	24
11,579	8,760	223	19	...	11	6	2,596	81	81	...	1	25
...	26
408	53	260	8	...	95	6,899	3,797	1,243	27	3	55	12	1,859	
356	30	251	75	1,896	814	290	12	3	10	4	792	27
325	26	251	48	632	345	136	151	28
3	3	5	3	2	29
46	19	7	8	...	20	3,142	2,725	33	14	...	23	...	384	30
3	1	2	1,856	255	920	1	...	22	8	681	31
...	32
63	33	...	2	...	1	...	30	577	205	107	18	...	7	6	265	
42	19	...	2	23	83	20	24	1	...	2	5	39	33
4	3	1	309	115	61	8	...	2	...	133	34
9	9	1	147	51	22	5	...	1	1	74	35
8	2	6	38	19	...	4	...	2	...	19	36
...	37
21	9	12	621	336	135	3	...	150	
...	1	...	1	38
2	2	49	49	1	39
9	2	7	556	281	126	1	...	149	40
10	5	5	15	6	8	1	...	1	
6,521	5,609	36	...	2	876	553	523	30	41
6,519	5,609	36	...	2	874	552	522	30	42
2	2	1	1	43
...	

PART III.—Details by districts—contd.

Sub-Class III.—Industry.																Serial No. of District, etc. (column 1).
Order VI.—Textiles. (Groups 25 to 38.)								Order VII.—Hides, feathers, bristles and hard materials from the animal kingdom. (Groups 39 to 42.)								
Total Workers and Depen- dents.	WORKERS.						DEPENDENTS.	Total Workers and Depen- dents.	WORKERS.						DEPENDENTS.	
	Total Workers.		Workers with an agricultural or other subsidiary occupation.						Total Workers.		Workers with an agricultural or other subsidiary occupation.					
			Agricultural.		Other.						Agricultural.		Other.			
	Males.	Females.	Males.	Females.	Males.	Females.			Males.	Females.	Males.	Females.	Males.	Females.		Males.
10	11	12	13	14	15	16	17	18	19	20	21	22	23	24	25	
115,338	8,859	75,018	81	2,810	370	4,287	31,461	1,067	537	53	1	5	477	
111,045	8,531	71,708	74	2,357	365	4,091	30,806	1,009	484	53	1	5	472	
4,175	233	1,976	3	14	11	52	1,966	2	...	1	1	
3,850	211	1,753	2	2	7	20	1,886	1
4	...	1	3	2
135	80	84	1	6	4	20	31	2	...	1	1	3
186	2	138	...	6	...	12	46	4
14,122	1,005	8,844	11	419	20	338	4,273	168	103	11	54	
312	153	56	103	91	41	2	48	5
663	132	309	2	40	3	73	222	70	58	9	3	6
646	48	263	4	335	7
1,176	97	806	...	67	2	69	273	3	3	8
513	64	315	...	23	...	18	134	2	2	9
10,812	511	7,095	9	289	15	180	3,206	2	2	10
2,937	384	1,446	6	28	21	56	1,107	
510	51	310	...	10	3	5	149	11
1,127	94	613	6	17	...	37	420	12
146	2	82	1	18	62	13
1,072	220	419	...	1	17	2	433	14
82	17	22	43	15
9,949	206	7,591	5	147	3	526	2,152	46	6	3	1	37	
208	7	39	...	8	...	1	162	16
...	17
2,901	104	2,132	...	17	3	186	665	18
3,984	79	3,249	5	99	...	207	656	28	2	26	19
2,389	15	1,995	...	23	...	132	379	15	4	3	1	8	20
467	1	176	290	3	3	21
16,932	666	12,139	...	395	38	830	4,098	18	6	12	
2,526	312	1,566	...	12	...	53	648	22
9,995	253	7,243	...	161	38	526	2,499	9	1	8	23
3,297	102	2,500	...	175	...	182	695	9	5	4	24
1,115	29	830	...	47	...	69	256	25
...	26
21,321	3,654	11,861	12	102	189	488	5,806	230	125	1	104	
20,861	3,617	11,594	12	89	189	471	5,650	221	117	104	27
6,661	648	4,218	...	2	3	1	1,795	206	102	104	
173	17	57	5	99	9	8	1	28
32	1	19	4	12	29
255	19	191	...	13	...	8	45	30
...	31
22,930	1,010	14,564	26	892	61	1,145	7,356	495	203	36	1	4	256	
9,906	112	2,177	4	178	10	165	617	32
9,215	511	4,878	13	368	22	650	3,826	7	3	4	33
10,123	372	6,933	9	328	28	313	2,818	488	200	36	1	4	252	34
679	12	574	...	18	1	17	93	35
7	3	2	2	36
18,678	1,343	13,287	11	360	22	656	4,048	50	41	1	8	
472	18	253	...	16	3	19	201	28	25	3	37
7,645	281	5,551	7	210	11	285	1,813	16	10	1	5	38
2,797	30	2,046	3	18	2	80	721	6	6	39
7,764	1,014	5,437	1	116	6	272	1,313	40
4,293	328	3,310	7	453	5	196	655	58	53	5	
3,134	327	2,403	7	422	5	141	404	56	53	3	41
1,150	...	902	...	31	...	55	248	2	2	42
9	1	5	3	43

Serial No. of District, etc. (column 1).

Sub-Class III.—

Order VIII.—Wood. (Groups 43, 44, 45.)

Order VIII.—Wood. (Groups 43, 44, 45.)									
DISTRICT OR STATE.		Total Workers and Dependents.	WORKERS.						DEPENDENTS.
			Total Workers.	Workers with an agricultural or other subsidiary occupation.					
				Agricultural.		Other.			
				Males.	Females.	Males.	Females.	Males.	
1	2	3	4	5	6	7	8	9	
Serial No.									
	Provincial Total ...	214,170	79,498	24,870	1,489	777	3,255	1,049	109,802
	Divisional Burma ...	205,283	75,495	24,445	1,316	753	3,084	1,019	105,343
	Arakan Division ...	6,838	2,756	599	58	3	109	25	3,483
1	Akyab ...	4,451	1,914	409	27	...	41	13	2,068
2	Hill Dist. of Arakan ...	36	18	18
3	Kyaukpyu ...	744	254	20	10	3	16	1	470
4	Sandoway ...	1,667	570	110	21	...	52	11	927
	Pegu Division ...	49,046	22,513	3,004	145	90	310	90	23,529
5	Rangoon Town ...	23,200	13,860	190	12	...	15	...	9,150
6	Insein ...	3,609	1,453	305	12	15	28	18	1,911
7	Hanthawaddy ...	4,835	1,577	386	16	...	22	6	2,932
8	Tharrawaddy ...	7,586	2,181	1,231	49	46	83	27	4,174
9	Pegu ...	5,150	1,840	302	31	17	75	22	3,008
10	Prome ...	4,540	1,602	590	25	12	87	17	2,354
	Irrawaddy Division ...	27,215	8,614	4,862	186	172	442	148	13,739
11	Bassein ...	5,420	2,026	402	27	10	119	25	2,932
12	Henzada ...	8,228	2,911	1,278	111	70	197	63	4,039
13	Myaungmya ...	3,684	1,224	386	18	...	72	6	2,074
14	Maubin ...	6,601	1,313	2,636	15	92	39	53	2,652
15	Pyapön ...	3,282	1,140	100	15	...	15	1	2,042
	Tenasserim Division ...	35,589	12,611	3,407	233	43	350	168	19,571
16	Toungoo ...	7,665	2,470	783	13	19	90	27	4,412
17	Salween ...	323	118	26	2	...	3	...	179
18	Thatön ...	5,465	1,515	951	25	6	95	70	2,999
19	Amherst ...	13,671	5,807	451	85	2	20	21	7,323
20	Tavoy ...	5,084	1,594	875	106	16	105	28	2,615
21	Mergui ...	3,381	1,017	321	2	...	37	22	2,043
	Magwe Division ...	23,409	7,986	2,275	171	74	612	151	13,148
22	Thayetmyo ...	4,842	1,025	328	21	20	117	19	2,880
23	Pakōkku ...	9,643	2,746	737	24	16	328	90	6,160
24	Minbu ...	4,409	1,468	925	91	30	125	38	2,015
25	Magwe ...	4,510	2,143	284	35	2	42	4	2,083
26	Pakōkku Hill Tracts ...	5	4	1
	Mandalay Division ...	16,835	6,230	2,128	58	48	247	43	8,477
27	Mandalay ...	12,769	4,521	1,814	21	48	98	21	6,434
	Mandalay City ...	8,531	3,061	1,111	2	...	4,359
28	Bhamo ...	1,383	617	119	9	...	69	4	647
29	Myitkyina ...	815	42	31	9	...	19	...	364
30	Katha ...	1,854	659	164	19	...	61	18	1,031
31	Putao ...	14	13	1
	Sagaing Division ...	25,940	8,306	4,893	380	235	647	297	12,741
32	Shwebo ...	4,599	1,688	649	90	90	118	30	2,262
33	Sagaing ...	7,847	2,178	2,400	135	114	166	198	3,269
34	Lower Chindwin ...	10,072	3,371	1,747	117	27	227	57	5,554
35	Upper Chindwin ...	2,749	1,039	97	38	4	136	12	1,613
36	Chin Hills ...	73	30	43
	Meiktila Division ...	20,411	6,479	3,277	85	88	367	97	10,655
37	Kyaukse ...	2,440	832	341	29	49	61	11	1,273
38	Meiktila ...	5,250	1,445	1,132	8	30	95	42	2,673
39	Yamethin ...	7,438	2,338	658	40	5	120	9	4,442
40	Myingyan ...	5,277	1,864	1,146	8	4	91	35	2,267
	Eastern States ...	8,887	4,003	425	173	24	171	30	4,459
41	Northern Shan States ...	3,963	1,574	334	57	24	99	27	2,055
42	Southern Shan States ...	4,622	2,322	86	116	...	72	3	2,214
43	Karenni ...	302	107	5	190

PART III.—Details by districts—contd.

Industry—continued.

Order IX.—Metals. (Groups 46 to 51.)								Order X.—Ceramics. (Groups 52 to 57.)								Serial No. of District, etc. (column 1).
Total Workers and Depen- dents.	WORKERS.						DEPENDENTS.	Total Workers and Depen- dents.	WORKERS.						DEPENDENTS.	
	Total Workers.		Workers with an agricultural or other subsidiary occupation.						Total Workers.		Workers with an agricultural or other subsidiary occupation.					
			Agricultural.		Other.						Agricultural.		Other.			
	Males.	Females.	Males.	Females.	Males.	Females.			Males.	Females.	Males.	Females.	Males.	Females.		
10	11	12	13	14	15	16	17	18	19	20	21	22	23	24	25	
41,776	16,690	1,037	321	27	640	46	24,049	30,602	9,901	9,771	150	192	272	405	10,930	
38,977	15,556	977	247	24	469	43	22,444	30,363	9,764	9,711	137	192	267	401	10,888	
1,145	628	14	6	...	13	1	503	1,733	519	518	24	3	17	12	696	
733	494	6	...	239	1,505	449	449	21	...	11	...	607	1
6	6	2
209	59	13	6	...	4	1	137	36	20	1	1	...	1	...	15	3
197	69	1	3	...	127	192	50	68	2	3	5	12	74	4
10,575	4,858	136	55	2	100	6	5,581	8,727	4,187	1,476	38	17	79	37	3,064	
4,486	2,450	16	2	...	4	...	2,020	1,074	791	79	1	...	204	5
982	401	50	3	...	18	...	531	2,104	1,078	182	29	...	544	6
1,194	637	3	7	1	20	3	554	1,121	454	131	5	...	2	...	536	7
1,232	403	25	5	...	20	...	804	1,074	412	243	...	1	11	2	419	8
1,395	482	5	17	...	16	...	908	1,754	484	431	16	3	14	4	839	9
1,286	485	37	21	1	22	3	764	1,300	368	410	17	13	22	31	522	10
5,375	1,872	159	29	6	48	11	3,344	3,858	914	1,313	16	19	16	32	1,631	
1,180	433	35	4	...	15	3	712	1,312	176	562	...	3	1	16	574	11
1,613	484	33	6	4	11	6	1,096	998	211	317	15	16	10	15	470	12
1,144	457	50	9	1	15	2	637	393	160	103	1	...	4	...	130	13
755	267	41	8	1	4	...	447	1,056	324	321	1	1	411	14
683	231	...	2	...	3	...	452	99	43	10	46	15
6,329	2,307	68	49	2	70	3	3,954	2,903	808	906	5	14	11	155	1,189	
1,111	445	11	1	1	20	1	655	596	201	143	2	4	2	6	252	16
62	23	2	4	...	37	14	5	9	17
1,825	538	8	12	...	16	1	1,279	976	142	488	2	4	2	144	346	18
2,384	927	32	24	1	20	1	1,425	656	289	83	...	6	2	1	284	19
643	269	7	11	...	10	...	367	335	91	144	1	...	5	4	100	20
304	105	8	1	191	326	80	48	198	21
4,490	1,704	142	35	5	96	9	2,644	3,663	864	1,574	26	70	59	45	1,225	
769	264	29	6	2	22	4	476	754	173	280	2	3	3	5	301	22
1,959	695	32	9	...	50	...	1,232	1,290	213	670	5	53	30	25	407	23
863	309	42	13	2	17	4	512	1,192	326	529	14	9	18	12	337	24
897	434	39	7	1	7	1	424	427	152	95	5	5	8	3	180	25
2	2	26
3,535	1,674	106	14	1	29	1	1,755	3,032	861	1,365	...	10	7	29	806	
2,662	1,236	64	8	...	5	...	1,362	2,459	686	1,103	...	6	5	21	670	27
2,016	880	25	1	...	1,111	1,257	441	463	...	6	...	19	353	
182	113	4	3	...	65	366	102	165	99	28
175	123	2	3	...	10	...	50	22	4	7	11	29
514	201	36	3	1	11	1	277	160	44	90	...	4	2	8	26	30
2	1	1	25	25	31
2,672	1,025	72	34	5	57	2	1,575	3,095	1,011	1,053	20	22	57	57	1,031	
773	294	44	13	4	12	...	435	1,381	400	585	2	17	12	25	396	32
411	57	4	2	...	350	563	327	89	13	...	16	...	147	33
1,136	545	20	12	1	28	1	571	824	184	237	2	4	14	11	403	34
332	123	3	5	...	15	...	206	327	100	142	3	1	15	21	85	35
20	6	1	4	1	13	36
4,856	1,488	280	25	3	56	10	3,088	3,352	600	1,506	8	37	21	34	1,246	
539	189	24	5	...	10	...	326	696	79	388	3	2	4	4	229	37
714	233	8	7	...	473	977	165	530	...	6	8	9	282	38
2,308	670	113	3	1	22	1	1,525	834	150	248	...	29	...	3	436	39
1,295	396	135	17	2	17	9	764	845	206	340	5	...	9	18	299	40
2,799	1,134	60	74	3	171	3	1,605	239	137	60	13	...	5	4	42	
929	458	29	6	1	19	...	442	217	115	60	13	...	5	4	42	41
1,806	644	29	68	2	152	3	1,133	6	6	42
64	32	2	30	16	16	43

Sub-Class III.—									
Order XI.—Manufacture or refining of chemical products and analogous substances. (Groups 58 to 64.)									
DISTRICT OR STATE.		Total Workers and Dependents.	WORKERS.						DEPENDENTS.
			Total Workers.		Workers with an agricultural or other subsidiary occupation.				
					Agricultural.		Other.		
1		2	3	4	5	6	7	8	9
Serial No.									
	Provincial Total	20,324	9,021	1,778	166	18	146	70	9,525
	Divisional Burma	19,923	8,891	1,681	160	17	128	57	9,351
	Arakan Division	105	61	3	3	...	1	...	41
1	Akyab	93	55	3	35
2	Hill Dist. of Arakan
3	Kyaukpyu	5	3	...	2	2
4	Sandoway	7	3	...	1	...	1	...	4
	Pegu Division	6,411	4,192	121	3	...	10	6	2,098
5	Rangoon Town	3,819	2,676	16	1	...	1,127
6	Insein	125	74	20	31
7	Hanthawaddy	1,698	1,074	24	3	...	4	...	603
8	Tharrawaddy	192	111	7	5	3	74
9	Pegu	55	7	10	38
10	Prome	522	250	44	3	223
	Irrawaddy Division	705	635	6	118	...	7	...	64
11	Bassein	559	544	3	117	12
12	Henzada	129	87	2	1	...	7	...	40
13	Myaungmya
14	Ma-ubin	5	...	1	4
15	Pyapôn	12	4	8
	Tenasserim Division	763	354	27	8	5	9	3	382
16	Toungoo	248	93	12	...	1	4	1	143
17	Salween	7	4	1	...	3
18	Thatôn	48	23	12	...	4	3	2	13
19	Amherst	331	180	3	4	...	1	...	148
20	Tavoy	82	39	...	4	43
21	Mergui	47	15	32
	Magwe Division	8,414	2,493	740	7	3	44	11	5,271
22	Thayetmyo	807	313	103	4	1	331
23	Pakôkku	1,160	428	136	7	...	32	4	596
24	Minbu	267	79	72	...	1	3	6	116
25	Magwe	6,180	1,583	369	...	2	5	...	4,228
26	Pakôkku Hill Tracts
	Mandalay Division	1,027	277	310	2	...	9	...	440
27	Mandalay	938	242	302	2	...	4	...	394
	Mandalay City	483	180	105	1	...	198
28	Bhamo	49	21	5	2	...	23
29	Myitkyina	35	13	3	3	...	20
30	Katha	4	1	3
31	Putao
	Sagaing Division	1,874	740	303	15	1	30	16	831
32	Shwebo	16	10	...	1	6
33	Sagaing	284	91	33	5	1	7	5	160
34	Lower Chindwin	1,202	403	232	9	...	23	11	567
35	Upper Chindwin	372	236	38	98
36	Chin Hills
	Meiktila Division	624	229	171	4	8	18	21	224
37	Kyaukse	10	3	7
38	Meiktila	55	38	...	1	...	2	...	17
39	Yamethin	24	4	8	12
40	Myingyan	535	184	163	3	8	16	21	188
	Eastern States	401	130	97	6	1	18	13	174
41	Northern Shan States	347	101	94	4	1	15	13	152
42	Southern Shan States	54	29	3	2	...	3	...	22
43	Karenni

PART III.—Details by districts—contd.

Industry—continued.

Order XII.—Food. (Groups 65 to 75.)								Order XIII.—Dress and the toilet. (Groups 76 to 82.)								Serial No. of District, etc. (column 1.)
Total Workers and Depen- dents.	WORKERS.						DEPENDENTS.	Total Workers and Depen- dents.	WORKERS.						DEPENDENTS.	
	Total Workers.	Workers with an agricultural or other subsidiary occupation.				Total Workers.			Workers with an agricultural or other subsidiary occupation.							
		Agricultural.		Other.					Agricultural.		Other.					
		Males.	Females.	Males.	Females.				Males.	Females.	Males.	Females.				
10	11	12	13	14	15	16	17	18	19	20	21	22	23	24	25	
223,528	68,293	60,807	5,486	2,238	3,256	3,717	94,428	114,864	41,144	26,057	293	277	1,188	861	47,663	
220,501	67,424	59,974	5,464	2,208	3,200	3,624	93,103	112,299	40,445	25,023	284	254	1,164	806	46,831	
11,216	1,494	5,755	13	42	25	245	3,967	3,070	1,737	208	15	2	48	18	1,134	1
9,427	1,418	4,736	13	9	19	173	3,273	2,229	1,427	81	7	..	15	..	721	2
...
35	2	18	15	315	124	49	5	1	12	4	142	3
1,754	74	1,001	...	33	6	71	679	522	180	77	3	1	21	14	265	4
54,640	26,927	9,639	145	56	144	159	18,074	29,409	12,454	5,825	17	71	91	132	11,130	
31,875	18,928	4,048	1	...	18	...	8,899	14,458	7,903	1,616	8	9	4,939	5
1,648	910	245	...	1	4	...	493	1,782	508	734	...	5	14	19	540	6
3,488	1,978	502	4	...	1	7	1,008	3,189	845	629	12	45	18	20	1,715	7
5,689	1,869	1,500	1	18	46	29	2,320	2,930	921	712	...	12	6	23	1,297	8
3,588	1,129	900	8	25	14	11	1,559	2,907	744	1,120	4	8	11	32	1,103	9
8,352	2,113	2,444	131	12	61	112	3,795	6,083	1,533	1,014	1	1	34	29	1,536	10
18,097	5,278	5,830	49	44	70	155	6,989	17,362	6,414	3,244	60	30	222	142	7,704	
5,200	2,546	800	8	13	9	13	1,854	4,688	1,905	788	14	11	78	37	1,995	11
6,620	1,385	2,511	37	24	48	101	2,724	4,628	1,633	889	29	9	60	33	2,106	12
2,627	493	1,149	3	3	9	30	985	2,988	1,089	561	5	1	41	26	1,338	13
1,031	106	1,016	1	4	2	11	509	2,910	1,009	720	6	7	33	31	1,181	14
2,019	748	354	2	...	917	2,148	778	286	6	2	10	15	1,084	15
14,991	3,575	4,954	27	50	57	123	6,462	11,207	3,169	3,562	6	18	62	92	4,476	
3,076	442	1,305	3	32	11	24	1,329	2,402	761	731	..	4	10	12	910	16
131	19	60	...	5	2	6	52	74	16	23	...	1	2	3	35	17
1,644	503	322	1	..	12	8	759	2,695	749	857	2	10	29	43	1,089	18
7,423	2,109	2,084	23	8	21	44	3,230	3,523	1,006	1,106	7	13	1,411	19
1,819	286	949	...	5	10	41	584	1,578	343	602	2	3	11	21	633	20
898	156	234	1	...	508	935	294	243	2	...	3	...	398	21
53,359	13,661	14,164	2,717	981	1,993	1,396	25,534	9,646	2,990	2,250	47	29	219	107	4,406	
2,139	327	732	8	9	16	26	1,080	2,017	547	480	..	4	11	19	990	22
40,288	10,771	10,495	2,414	784	1,689	1,193	19,022	2,571	725	641	12	1	81	36	1,205	23
6,893	1,475	2,188	248	171	159	162	3,230	2,615	821	591	24	18	84	36	1,203	24
4,007	1,060	749	47	17	39	15	2,198	2,441	895	538	11	6	43	16	1,008	25
32	28	4	2	2	26
9,581	2,240	3,725	6	86	51	124	3,616	17,548	5,633	5,153	5	10	70	53	6,762	
8,426	1,964	3,307	5	85	40	96	3,155	15,420	5,010	4,529	3	6	37	22	5,881	27
5,675	1,159	2,419	2,097	13,294	4,219	4,176	10	3	4,899	28
369	75	149	1	3	145	412	117	163	2	3	132	29
221	54	90	...	1	1	4	77	421	147	74	...	2	6	5	200	30
551	134	179	1	...	8	21	238	1,278	343	387	2	11	31	23	548	31
14	13	1	...	1	17	16	2	...	1	
35,837	8,602	9,977	2,069	665	699	1,096	17,258	13,352	4,738	2,653	102	62	293	172	5,961	
4,413	963	1,623	136	87	95	100	1,827	3,171	1,046	701	21	32	47	32	1,424	32
12,440	3,522	3,831	1,150	477	318	686	5,087	4,830	1,577	1,132	40	15	89	83	2,121	33
16,493	3,753	3,461	774	65	235	208	9,279	4,308	1,739	711	24	8	109	47	1,855	34
2,491	364	1,062	9	36	51	102	1,065	962	346	108	17	7	48	10	508	35
...	81	30	1	50	36
22,780	5,647	5,930	438	284	251	326	11,203	10,696	3,310	2,128	32	23	151	90	5,258	
3,590	844	1,253	1	90	14	58	1,493	1,282	383	243	6	10	26	9	656	37
9,828	2,338	1,767	227	127	107	112	5,723	3,246	1,048	610	14	10	56	19	1,588	38
3,263	613	1,007	20	7	31	40	1,643	2,625	819	435	6	2	24	13	1,371	39
6,099	1,852	1,903	190	60	99	116	2,344	3,543	1,060	840	6	1	45	49	1,643	40
3,027	869	833	22	30	56	93	1,325	2,565	699	1,034	9	23	24	55	832	
2,851	825	805	20	30	56	93	1,221	1,296	336	491	4	12	12	39	469	41
161	31	28	2	102	1,167	348	486	5	11	11	16	333	42
15	13	2	102	15	57	1	...	30	43

IMPERIAL TABLE XVII.—*Occupations.*

Sub-Class III.									
Order XIV.—Furniture. (Groups 83, 84.)									
DISTRICT OR STATE.		Total Workers and Dependents.	WORKERS.						DEPENDENTS.
			Total Workers.	Workers with an agricultural or other subsidiary occupation.					
				Agricultural.		Other.			
				Males.	Females.	Males.	Females.	Males.	
1	2	3	4	5	6	7	8	9	
Serial No.									
	Provincial Total ...	860	374	97	...	1	4	...	389
	Divisional Burma ...	860	374	97	...	1	4	...	389
	Arakan Division
1	Akyab
2	Hill Dist. of Arakan
3	Kyaukpyu
4	Sandoway
	Pegu Division ...	196	59	1	2	...	136
5	Rangoon Town ...	176	59	1	3	...	116
6	Insein
7	Hanthawaddy
8	Tharrawaddy ...	12	12
9	Pegu ...	8	8
10	Prome
	Irrawaddy Division ...	54	15	5	1	...	34
11	Bassein ...	1	1
12	Henzada ...	43	15	1	...	28
13	Myaungmya
14	Ma-ubin ...	10	...	5	5
15	Pyapôn
	Tenasserim Division ...	42	9	17	16
16	Toungoo ...	4	4
17	Salween
18	Thatôn
19	Amherst ...	15	3	12
20	Tavoy ...	23	6	17
21	Mergui
	Magwe Division ...	52	...	33	19
22	Thayetmyo ...	10	...	1	9
23	Pakôkku ...	4	...	2	2
24	Minbu
25	Magwe ...	38	...	30	8
26	Pakôkku Hill Tracts
	Mandalay Division ...	285	209	4	72
27	Mandalay ...	285	209	4	72
	Mandalay City ...	141	71	4	66
28	Bhamo
29	Myitkyina
30	Katha
31	Putao
	Sagaing Division ...	211	79	27	...	1	1	...	105
32	Shwebo ...	7	...	5	2
33	Sagaing ...	161	55	22	...	1	1	...	84
34	Lower Chindwin ...	43	24	19
35	Upper Chindwin
36	Chin Hills
	Meiktila Division ...	20	3	10	7
37	Kyaukse ...	5	...	5
38	Meiktila ...	7	...	5	2
39	Yamethin ...	1	1
40	Myingyan ...	7	2	5
	Eastern States
41	Northern Shan States
42	Southern Shan States
43	Karenni

Industry—continued.

Order XV.—Building. (Groups 85 to 89.)								Order XVI.—Construction of means of transport. (Groups 90, 91, 92.)							
Total Workers and Depen- dents.	WORKERS.						DEPENDENTS.	Total Workers and Depen- dents.	WORKERS.						DEPENDENTS.
	Total Workers.		Workers with an agricultural or other subsidiary occupation.						Total Workers.		Workers with an agricultural or other subsidiary occupation.				
			Agricultural.		Other.						Agricultural.		Other.		
	Males.	Females.	Males.	Females.	Males.	Females.			Males.	Females.	Males.	Females.	Males.	Females.	
10	11	12	13	14	15	16	17	18	19	20	21	22	23	24	25
22,022	9,526	1,236	165	13	278	25	11,260	9,097	4,359	274	33	2	168	16	1,401
21,410	9,235	1,197	142	9	255	21	10,978	8,972	4,313	267	32	2	166	15	1,392
421	195	2	9	...	2	...	224	555	235	79	1	...	17	1	241
242	123	1	118	502	212	76	1	...	15	...	214
...
117	43	1	9	73	34	18	9	14
62	29	2	...	33	19	5	1	2	1	13
5,465	3,214	98	6	...	28	3	2,153	3,849	2,414	32	3	...	53	...	1,403
3,375	2,304	13	15	...	1,158	3,165	2,137	21	19	...	1,007
375	204	7	1	...	2	...	164	67	9	4	2	...	54
306	180	3	2	...	2	2	123	82	50	3	1	...	6	...	29
478	204	56	4	...	218	145	86	17	...	59
475	203	3	3	...	4	...	269	212	64	...	2	...	2	...	150
456	219	16	1	1	221	176	68	4	7	...	104
1,588	834	51	15	1	17	1	703	482	149	21	5	1	9	1	312
349	207	7	2	...	2	...	135	213	47	12	4	1	4	...	154
436	188	2	5	1	3	1	246	64	25	...	1	...	1	...	39
464	270	31	8	...	12	...	163	57	33	3	1	1	21
240	104	11	125	106	40	4	3	...	62
99	65	34	42	4	2	36
3,273	1,151	173	13	...	20	...	1,949	1,416	540	23	3	...	14	1	247
303	113	13	1	...	3	...	177	615	212	9	8	1	394
19	16	3	14	1	13
1,598	483	132	5	...	983	256	114	3	2	...	1	...	139
848	320	20	3	...	1	...	508	367	147	11	1	...	3	...	209
303	116	2	9	...	9	...	125	114	27	2	...	87
202	203	6	2	...	93	44	39	1	...	5
2,401	839	96	37	2	68	...	1,466	707	208	82	4	...	16	2	417
655	151	19	30	...	485	28	6	1	21
792	211	28	4	...	22	...	520	393	90	75	2	...	9	2	228
469	122	21	16	2	10	...	320	158	47	6	2	...	4	...	105
485	316	28	17	...	6	...	141	128	65	3	...	63
...
3,201	1,311	480	10	1	50	3	2,110	496	190	18	1	...	9	...	268
3,435	1,043	479	2	1	25	3	1,913	394	151	14	3	...	229
2,260	495	400	1	1,165	320	119	14	187
213	65	1	20	...	147	17	7	1	3	...	9
90	73	...	1	17	4	3	1
163	130	...	7	...	5	...	33	79	29	3	1	...	3	...	47
...	2	2
2,470	1,067	230	41	4	50	9	1,173	588	274	2	13	...	25	1	312
480	187	89	5	...	9	6	204	229	104	...	3	...	10	...	125
1,128	447	97	18	1	12	2	584	123	61	...	7	...	6	...	62
737	353	43	18	3	26	1	341	222	105	1	2	...	8	...	116
108	64	1	3	...	43	14	4	1	1	...	1	1	9
17	16	1
1,891	624	67	11	1	20	5	1,200	885	303	10	2	1	23	2	372
484	121	19	6	...	11	...	344	38	14	3	1	...	1	3	21
342	138	4	3	...	206	243	108	5	...	135
332	100	6	226	483	138	3	1	1	10	...	312
727	255	38	5	1	6	5	424	121	43	4	7	...	74
612	291	39	23	4	23	4	282	125	46	7	1	...	2	1	72
321	154	32	3	4	5	4	129	115	43	7	1	...	2	1	65
270	134	...	20	...	18	...	136	9	3	6
21	3	1	17	1	1

Serial No. of District, etc. (column 1).

Serial No. of District, etc. (column 1).

1
2
3
4
5
6
7
8
9
10
11
12
13
14
15
16
17
18
19
20
21
22
23
24
25
26
27
28
29
30
31
32
33
34
35
36
37
38
39
40
41
42
43

Order XXI.—Transport on land otherwise than by rail. (Groups 111 to 117.)

		Order XXI.—Transport on land otherwise than by rail. (Groups 111 to 117.)								
DISTRICT OR STATE.		Total Workers and Dependents.	WORKERS.						DEPENDENTS.	
			Total Workers.	Workers with an agricultural or other subsidiary occupation.						
				Agricultural.		Other.				
				Males.	Females.	Males.	Females.	Males.		Females.
1	2	3	4	5	6	7	8	9		
Serial No.										
	Provincial Total	199,089	92,105	12,615	1,772	293	3,008	766	94,369	
	Divisional Burma	186,807	86,299	11,755	1,481	235	2,414	712	88,753	
	Arakan Division	5,399	3,977	80	26	1	23	4	1,342	
1	Akyab	3,879	3,290	17	20	...	12	...	572	
2	Hill Dist. of Arakan	34	14	20	
3	Kyaukpau	787	480	3	3	...	5	...	304	
4	Sandoway	699	193	60	3	1	6	4	446	
	Pegu Division	49,672	2,8025	1,362	285	8	380	22	20,285	
5	Rangoon Town	19,880	14,743	144	5	...	20	...	4,393	
6	Insein	6,098	3,128	253	16	1	96	...	2,717	
7	Hanthawaddy	3,047	1,231	69	47	1	38	2	1,747	
8	Tharrawaddy	6,531	2,859	190	99	1	65	...	3,482	
9	Pegu	7,650	3,310	237	91	5	106	4	4,103	
10	Prome	7,066	2,754	469	27	...	55	16	3,842	
	Irrawaddy Division	16,188	9,142	815	102	4	188	39	6,221	
11	Bassein	4,126	2,702	155	62	4	46	3	1,269	
12	Hezada	7,095	3,397	389	33	...	67	34	3,309	
13	Myaungmya	1,365	785	126	2	...	34	1	454	
14	Maubin	2,447	1,431	120	5	...	39	1	896	
15	Pyapon	1,155	827	25	2	...	303	
	Tanasserim Division	28,628	13,250	813	200	6	234	25	14,565	
16	Toungoo	6,338	2,959	242	57	3	80	4	3,137	
17	Salween	335	225	1	2	109	
18	Thahton	6,119	2,418	151	31	3	61	8	3,550	
19	Amherst	10,343	4,534	333	59	...	45	9	5,476	
20	Tavoy	3,934	2,208	50	48	...	37	1	1,736	
21	Mergui	1,499	906	36	3	...	11	3	557	
	Magwe Division	24,387	8,873	2,752	332	102	435	130	12,762	
22	Thayemyo	2,891	1,056	142	2	2	21	8	1,693	
23	Pakokku	7,530	2,586	765	87	11	204	47	4,279	
24	Mingha	5,337	2,248	486	138	54	140	25	2,603	
25	Magwe	8,522	2,980	1,359	105	35	70	50	4,183	
26	Pakokku Hill Tracts	7	3	4	
	Mandalay Division	19,616	9,195	680	155	3	309	23	9,741	
27	Mandalay	15,226	6,884	531	22	2	180	15	7,811	
	Mandalay City	10,141	4,415	240	3	...	13	2	5,486	
28	Bhamo	1,066	1,005	64	5	...	79	1	897	
29	Myittha	1,085	731	24	105	...	16	5	330	
30	Katha	1,308	554	61	22	1	33	2	693	
31	Putao	31	21	...	1	...	1	...	10	
	Sagaing Division	21,034	6,792	2,952	207	76	508	364	11,290	
32	Shwabo	4,030	1,240	601	6	9	74	28	2,189	
33	Sagaing	9,242	2,478	1,467	106	35	203	237	5,297	
34	Lower Chindwin	6,052	2,157	780	87	25	177	83	3,115	
35	Upper Chindwin	1,644	891	104	8	7	53	16	649	
36	Chin Hills	66	26	1	...	40	
	Meiktila Division	21,883	7,045	2,301	174	35	337	105	12,537	
37	Kyaukse	3,251	1,399	122	42	8	60	6	1,730	
38	Meiktila	5,199	1,526	583	25	7	47	11	3,080	
39	Yamethin	9,475	2,905	1,245	88	12	146	35	5,325	
40	Myingyan	3,958	1,205	351	19	8	84	53	2,402	
	Eastern States	12,282	5,806	860	291	58	594	54	5,616	
41	Northern Shan States	5,624	2,838	456	68	5	139	22	2,330	
42	Southern Shan States	6,436	2,879	382	218	53	455	31	3,175	
43	Karenni	222	89	22	5	1	111	

PART III.—Details by districts—contd.

Transport—concluded.

Order XXII.—Transport by rail. (Groups 118, 119.)								Order XXIII.—Postal, telegraph and telephone services. (Group 120.)								Serial No. of District, etc. (column 1).
Total Workers and Depen- dents.	WORKERS.						DEPENDENTS.	Total Workers and Depen- dents.	WORKERS.						DEPENDENTS.	
	Total Workers.	Workers with an agricultural or other subsidiary occupation.				Total Workers.			Workers with an agricultural or other subsidiary occupation.							
		Agricultural.		Other.					Agricultural.		Other.					
		Males.	Females.	Males.	Females.				Males.	Females.	Males.	Females.				
10	11	12	13	14	15	16	17	18	19	20	21	22	23	24	25	
27,774	15,876	828	14	...	58	2	11,070	9,328	4,503	145	26	...	71	1	4,680	
26,977	15,361	783	14	...	58	2	10,833	8,871	4,324	145	23	...	69	1	4,402	
164	98	8	58	531	246	5	11	...	7	...	280	1
164	98	8	58	498	198	2	11	...	7	...	328	2
...
...	31	24	2	5	3
...	72	24	1	47	4
14,379	8,541	370	4	...	18	...	5,468	3,381	1,823	8	2	...	27	...	1,490	5
7,238	4,715	244	2	...	2,779	2,207	1,191	47	2	...	969	6
3,495	1,932	59	7	...	1,204	188	64	18	106	7
150	147	3	206	139	2	2	...	155	8
992	537	6	1	...	4	...	449	215	115	23	...	100	9
1,929	936	61	3	...	4	...	932	167	99	...	2	68	10
315	274	1	...	101	308	215	1	92	
1,068	599	13	6	...	456	539	239	2	3	...	298	
429	288	10	131	143	52	1	90	11
635	308	3	6	...	324	134	60	1	73	12
4	3	1	110	52	3	...	58	13
...	107	55	52	14
...	45	20	25	15
3,122	1,874	67	6	...	16	...	1,188	1,221	512	6	3	...	7	...	703	16
1,474	670	30	10	...	774	255	91	2	...	164	17
...	30	20	10	18
631	344	13	6	...	6	...	274	142	70	1	71	19
1,023	859	24	140	423	128	4	291	20
...	276	148	1	3	...	4	...	127	21
1	1	95	55	1	...	40	22
51	40	9	2	685	371	2	5	...	8	...	312	23
1	1	100	51	58	24
...	218	113	...	4	...	1	...	105	25
2	2	125	47	1	1	...	2	...	77	26
48	37	9	2	228	156	1	5	...	71	27
...	5	4	1	28
3,834	2,312	143	4	...	6	...	1,379	1,311	633	7	10	1	671	29
3,432	1,864	131	1,137	893	435	5	453	30
959	444	28	487	718	352	3	363	31
17	3	14	121	57	64	32
357	262	2	1	...	1	...	93	134	65	3	...	69	33
395	181	10	3	...	5	...	134	153	71	2	7	1	80	34
3	2	1	10	5	5	35
1,545	724	27	5	...	794	684	294	5	1	...	7	...	385	36
566	254	13	4	...	299	217	118	5	91	37
835	392	14	1	...	429	102	36	1	...	66	38
144	78	66	125	52	...	1	...	1	...	73	39
...	211	69	4	...	142	40
...	29	19	1	...	10	41
2,807	1,173	146	7	2	1,488	519	206	50	1	263	42
162	53	109	50	16	18	43
987	372	53	3	...	562	181	83	...	1	98	44
1,438	694	45	4	2	699	170	70	100	45
220	54	48	118	118	37	34	47	46
797	515	45	237	457	179	...	3	...	2	...	278	47
763	497	45	221	209	102	1	...	107	48
34	18	16	239	75	...	3	...	1	...	164	49
...	9	2	7	50

		Sub-Class V.—Trade,							
		Order XXIV.—Credit, finance and insurance. (Group 121.)							
DISTRICT OR STATE.		Total Workers and Dependents.	WORKERS.						DEPENDENTS.
			Total Workers.	Workers with an agricultural or other subsidiary occupation.					
				Agricultural.		Other.			
				Males.	Females.	Males.	Females.	Males.	
1	2	3	4	5	6	7	8	9	
Serial No.									
	Provincial Total ...	22,210	8,706	2,909	362	140	518	246	10,595
	Divisional Burma ...	21,881	8,618	2,877	346	136	502	242	10,386
	Arakan Division ...	1,465	380	202	35	11	64	20	883
1	Akyab ...	815	228	58	10	...	22	10	529
2	Hill Dist. of Arakan
3	Kyaukpyu ...	338	81	71	15	6	21	4	186
4	Sandoway ...	312	71	73	10	5	21	6	168
	Pegu Division ...	6,185	3,048	512	42	26	27	25	2,625
5	Rangoon Town ...	2,795	1,640	108	...	2	7	4	1,047
6	Insein ...	475	138	75	...	1	...	6	262
7	Hanthawaddy ...	485	224	48	17	...	11	...	213
8	Tharrawaddy ...	880	390	87	2	6	2	7	403
9	Pegu ...	761	331	80	21	350
10	Prome ...	789	325	114	9	17	7	8	350
	Irrawaddy Division ...	4,850	1,836	671	77	27	136	64	2,343
11	Bassein ...	1,496	564	219	19	16	39	25	713
12	Henzada ...	928	363	114	17	5	21	4	451
13	Myaungmya ...	1,128	403	156	26	...	48	22	509
14	Ma-ubin ...	723	273	126	3	1	28	12	324
15	Pyapôn ...	575	233	56	12	5	...	1	286
	Tenasserim Division ...	2,013	731	260	30	4	40	17	1,022
16	Toungoo ...	672	252	88	7	1	18	9	332
17	Salween ...	9	4	1	4
18	Thatôn ...	435	185	52	10	...	6	4	198
19	Amherst ...	565	199	46	3	...	2	...	320
20	Tavoy ...	187	41	49	10	3	10	4	97
21	Mergui ...	145	50	24	4	...	71
	Magwe Division ...	2,165	641	497	46	29	87	48	1,027
22	Thayetmyo ...	494	137	107	7	4	9	7	250
23	Pakôkku ...	720	202	147	29	12	38	29	371
24	Minbu ...	400	120	113	10	6	12	9	167
25	Magwe ...	551	182	130	...	7	28	3	239
26	Pakôkku Hill Tracts
	Mandalay Division ...	1,176	394	238	3	3	35	11	544
27	Mandalay ...	819	258	195	2	3	12	5	366
	Mandalay City ...	538	172	116	1	...	250
28	Bhamo ...	37	12	6	2	2	19
29	Myitkyina ...	65	20	2	2	...	43
30	Katha ...	255	104	35	1	...	19	4	116
31	Putao
	Sagaing Division ...	1,948	908	170	65	20	66	35	870
32	Shwebo ...	396	108	85	12	12	13	7	203
33	Sagaing ...	820	472	26	19	6	22	16	322
34	Lower Chindwin ...	503	276	25	29	...	20	4	202
35	Upper Chindwin ...	229	52	34	5	2	11	8	143
36	Chin Hills
	Meiktila Division ...	2,079	680	327	48	16	47	22	1,072
37	Kyaukse ...	199	39	50	110
38	Meiktila ...	582	213	76	13	7	24	5	293
39	Yamèthin ...	573	158	64	5	...	11	4	351
40	Myingyan ...	725	270	131	30	9	12	13	318
	Eastern States ...	329	88	32	16	4	16	4	209
41	Northern Shan States ...	202	48	19	4	3	14	2	135
42	Southern Shan States ...	114	38	9	12	1	2	1	67
43	Karenni ...	13	2	4	1	7

PART III.—Details by districts—contd.

finance and insurance.

Order XXV.—Brokerage, commission, auditing. (Group 122.)								Order XXVI.—Trade in cotton, silk, hair or other textiles or in piece-goods. (Groups 123a and 123b.)								Serial No. of District, etc. (column 1).
Total Workers and Depen- dents.	WORKERS.						DEPENDENTS.	Total Workers and Depen- dents.	WORKERS.						DEPENDENTS.	
	Total Workers.		Workers with an agricultural or other subsidiary occupation.						Total Workers.		Workers with an agricultural or other subsidiary occupation.					
			Agricultural.		Other.						Agricultural.		Other.			
	Males.	Females.	Males.	Females.	Males.	Females.			Males.	Females.	Males.	Females.	Males.	Females.		
10	11	12	13	14	15	16	17	18	19	20	21	22	23	24	25	
16,409	6,940	586	44	7	108	21	8,883	55,306	14,881	17,194	197	278	708	909	23,231	
15,790	6,726	522	41	7	93	18	8,542	52,750	13,972	16,658	119	251	615	775	22,120	
564	191	23	3		4	3	350	1,901	990	294	9	6	41	8	617	
427	151	...	1	276	1,597	839	259	5	2	33	4	499	1
...	18	13	5	2
103	22	23	2	...	4	3	58	1	1	3
34	18	16	285	137	35	4	4	8	4	113	4
6,296	2,832	131	5		31	4	3,333	13,499	4,549	1,579	4	16	64	42	7,371	
3,649	1,686	31	1		3	...	1,932	5,694	2,641	449	11	3	2,604	5
443	175	20	2	2	248	474	130	112	7	...	232	6
1,026	537	18	2	...	15	...	471	1,912	429	116	5	23	1,367	7
89	48	3	38	1,379	348	203	3	3	9	3	818	8
611	234	16	2	...	11	2	361	1,248	381	235	1	9	26	5	630	9
478	152	43	283	2,792	618	464	...	4	6	8	1,710	10
1,677	546	55	2	...	9	1	1,076	4,743	1,633	1,231	5	4	81	48	1,879	
683	278	7	398	1,584	806	506	2	1	44	14	672	11
198	58	18	1	122	1,029	216	296	2	2	11	15	517	12
469	194	2	1	...	8	...	273	525	239	90	14	10	196	13
143	4	10	1	129	182	41	208	...	1	5	6	233	14
184	12	18	1	...	154	783	331	131	1	...	7	3	261	15
1,807	906	26	3	...	6	...	875	5,351	1,733	1,363	9	2	48	23	2,255	
402	263	4	1	135	1,204	372	278	2	1	15	6	554	16
4	2	2	26	24	1	1	17
848	374	17	1	...	6	...	457	1,264	534	263	2	...	10	1	467	18
507	242	2	1	263	2,002	658	530	5	1	14	8	814	19
18	9	9	574	91	238	4	8	245	20
28	16	3	9	281	54	53	5	...	174	21
1,821	549	71	24	7	24	2	1,201	11,086	1,263	6,462	29	125	116	478	3,361	
439	68	37	...	7	5	...	334	820	157	344	8	5	15	6	319	22
983	275	22	7	...	17	...	686	8,241	606	5,424	16	109	70	445	2,211	23
265	131	9	17	2	125	1,306	265	525	3	11	19	24	516	24
134	75	3	2	...	56	719	235	169	12	3	315	25
...	26
1,768	1,022	30	2	...	6	...	716	4,431	1,288	1,169	5	10	70	32	1,974	
1,598	973	23	1	...	602	3,303	805	970	1	7	26	16	1,528	27
1,517	956	15	1	...	546	2,287	600	587	4	...	1,100	28
7	3	4	441	187	99	3	1	6	7	155	29
33	11	3	...	22	388	170	64	...	1	23	2	154	30
129	34	7	2	...	2	...	88	299	126	36	1	1	15	7	137	31
1	1	32
403	142	20	1		4	...	241	6,347	1,515	2,443	45	53	145	81	2,389	
186	58	19	1	...	3	...	109	1,074	296	269	...	8	28	20	509	32
140	42	1	97	2,633	430	1,554	17	8	39	9	649	33
75	42	1	...	33	1,861	525	490	21	32	43	42	846	34
2	2	774	264	130	7	5	35	10	380	35
...	5	5	36
1,454	538	166	1		9	8	750	5,392	1,001	2,117	13	35	50	63	2,274	
24	13	11	364	90	118	2	2	7	...	156	37
257	68	74		...	7	...	115	2,579	371	1,200	4	27	23	42	1,008	38
431	213	9	1	...	2	...	209	1,344	341	334	6	3	8	6	629	39
742	244	83	8	415	1,145	199	465	1	3	12	15	481	40
619	214	64	3	...	15	3	341	2,556	909	536	78	27	93	134	1,111	
328	115	27	1	...	6	...	186	2,224	778	464	60	13	87	117	982	41
283	97	35	2		9	3	151	331	131	72	18	14	6	17	128	42
8	2	2	4	1	1	43

PART III.—Details by districts—contd.

and insurance—continued.

Order XXVIII.—Trade in wood (not firewood), cork, bark, bamboo, thatch, etc., and articles made from these. (Groups 125a and 125b.)

Order XXIX.—Trade in metals, machinery, knives, tools, etc. (Group 126.)

T Workers and Depen- dents.	WORKERS.						DEPENDENTS.	Total Workers and Depen- dents.	WORKERS.						DEPENDENTS.	Serial No. of District, etc. (column 1).				
	Total Workers.		Workers with an agricultural or other subsidiary occupation.						Total Workers.		Workers with an agricultural or other subsidiary occupation.									
			Agricultural.		Other.						Agricultural.		Other.							
	Males.	Females.	Males.	Females.	Males.	Females.			Males.	Females.	Males.	Females.	Males.	Females.						
10	11	12	13	14	15	16	17	18	19	20	21	22	23	24	25					
34,519	11,325	4,328	552	78	960	176	18,866	4,795	1,240	954	3	13	24	6	2,601					
33,421	10,895	4,196	536	72	916	1	18,330	4,753	1,230	951	3	13	21	6	2,572					
2,038	923	89	225	...	177	1	1,026	81	55	26					
1,821	868	60	222	...	172	1	893	74	53	21	1				
5	2	...	1	3	2				
43	...	21	22	3				
169	53	8	2	...	5	...	108	7	2	5	4				
7,588	2,994	827	41	12	143	20	3,767	1,997	453	322	...	12	2	3	1,222					
1,666	710	80	4	...	876	882	315	20	547	5				
887	425	97	5	...	48	...	365	27	6	2	19	6				
1,488	698	279	23	...	33	4	511	85	19	18	48	7				
579	196	79	5	6	17	1	304	759	24	273	...	12	...	3	462	8				
1,677	530	142	8	6	35	8	1,005	96	40	1	55	9				
1,291	435	150	6	7	706	148	49	8	2	...	91	10				
4,193	1,290	538	34	6	100	26	2,365	397	103	17	2	...	187					
2,468	817	231	23	3	57	15	1,420	96	34	6	1	...	56	11				
710	130	134	3	2	18	7	446	82	22	9	51	12				
261	69	18	7	...	7	...	174	23	5	2	16	13				
531	195	138	1	1	7	2	198	78	24	54	14				
223	79	17	11	2	127	28	18	1	...	10	15				
4,180	1,101	441	14	1	45	12	2,638	908	185	431	2	...	292					
1,224	351	73	4	1	13	...	800	64	13	7	44	16				
75	22	13	2	...	1	...	40	4	1	1	2	17				
1,105	436	118	3	...	16	3	551	49	27	22	18				
1,612	245	216	5	...	13	6	1,151	333	106	25	2	...	202	19				
124	31	20	1	3	73	449	34	396	19	20				
40	16	1	1	...	23	9	4	2	3	21				
3,901	1,211	720	33	13	181	37	1,970	349	109	24	1	...	5	2	216					
135	77	2	1	56	61	18	5	38	22				
2,810	791	558	17	...	119	20	1,461	230	67	10	1	...	4	...	153	23				
789	244	157	12	13	56	17	388	41	14	9	1	2	18	24				
167	99	3	3	...	6	...	65	17	10	7	25				
...	26				
4,892	1,292	595	41	11	110	29	3,005	680	172	120	2	...	3	1	388					
1,989	569	325	8	10	12	2	1,095	611	148	111	2	...	2	1	352	27				
1,294	392	180	2	...	722	528	96	111	1	321					
1,257	318	132	8	...	48	9	807	30	17	2	11	28				
176	54	8	2	...	8	...	114	21	4	7	10	29				
1,470	351	130	23	1	42	18	989	18	3	1	...	15	30				
...	31				
2,767	954	201	124	3	78	8	1,612	168	62	6	4	...	100					
537	177	63	3	...	14	1	297	84	16	3	2	...	65	32				
233	73	62	1	1	5	4	98	38	28	1	9	33				
935	338	49	15	...	32	...	548	39	15	2	1	...	22	34				
1,057	364	27	105	2	27	3	666	7	3	1	...	4	35				
5	2	3	36				
3,862	1,130	785	24	26	82	25	1,947	263	91	31	...	1	3	...	141					
738	176	359	1	22	9	9	203	21	9	1	11	37				
1,084	250	145	11	2	24	13	689	47	17	3	1	...	27	38				
1,224	447	208	8	2	19	3	560	141	43	23	...	1	2	...	75	39				
816	257	73	4	...	30	...	486	54	22	4	28	40				
1,098	430	132	16	6	44	18	536	42	10	3	3	...	29					
909	372	113	14	5	30	18	424	33	4	3	2	...	26	41				
182	56	16	2	1	14	...	110	9	6	1	...	3	42				
7	2	3	43				

Sub-Class V.—Trade, finance								
Order XXX.—Trade in pottery, bricks and tiles. (Groups 127a and 127b.)								
DISTRICT OR STATE.	Total Workers and Dependents.	WORKERS.						DEPENDENTS.
		Total Workers.	Workers with an agricultural or other subsidiary occupation.					
			Agricultural.		Other.			
			Males.	Females.	Males.	Females.	Males.	
1	2	3	4	5	6	7	8	9
Provincial Total	1,603	445	336	35	...	15	19	822
Divisional Burma	1,602	444	336	35	...	15	19	822
Arakan Division
1 Akyab
2 Hill Dist. of Arakan
3 Kyaukpyu
4 Sandoway
Pegu Division	171	78	3	1	...	1	...	90
5 Rangoon Town	28	18	10
6 Insein	58	29	29
7 Hanthawaddy	41	11	2	28
8 Tharrawaddy	21	8	...	1	...	1	...	13
9 Pegu	9	1	1	7
10 Prome	14	11	3
Irrawaddy Division	148	95	10	1	43
11 Bassein	127	86	8	33
12 Henzada	3	1	2
13 Myaungmya	14	6	1	1	7
14 Ma-ubin	4	2	1	1
15 Pyapôn
Tenasserim Division	759	183	144	33	...	8	18	432
16 Toungoo	16	4	12
17 Salween	1	1
18 Thatôn	18	4	9	5
19 Amherst	720	175	135	33	...	8	18	410
20 Tavoy
21 Mergui	4	4
Magwe Division	226	20	127	1	79
22 Thayetmyo	3	1	1	1
23 Pakôkku	1	1
24 Minbu	200	7	126	1	67
25 Magwe	22	11	11
26 Pakôkku Hill Tracts
Mandalay Division	46	24	22
27 Mandalay	46	24	22
28 Mandalay City	42	20	22
29 Bhamo
30 Myitkyina
31 Katha
Putao
Sagaing Division	35	14	3	5	...	18
32 Shwebo	8	3	2	3
33 Sagaing	5	3	1	1
34 Lower Chindwin	17	5	12
35 Upper Chindwin	5	3	5	...	2
36 Chin Hills
Meiktila Division	217	30	49	1	...	138
37 Kyaukse	4	4
38 Meiktila	3	1	1	1
39 Yamèthin	129	28	15	1	...	86
40 Myingyan	81	1	33	47
Eastern States	1	1
41 Northern Shan States	1	1
42 Southern Shan States
43 Karenni

PART III.—Details by districts—contd.

and insurance—continued.

Order XXXI.—Trade in chemical products. (Group 128.)								Order XXXII.—Hotels, cafés, restaurants, etc. (Groups 129, 130.)								Serial No. of District, etc. (column 1).					
Total Workers and Depen- dents.	WORKERS.						DEPENDENTS.	Total Workers and Depen- dents.	WORKERS.						DEPENDENTS.						
	Total Workers.		Workers with an agricultural or other subsidiary occupation.						Total Workers.		Workers with an agricultural or other subsidiary occupation.										
			Agricultural.		Other.						Agricultural.		Other.								
	Males.	Females.	Males.	Females.	Males.	Females.			Males.	Females.	Males.	Females.	Males.	Females.							
10	11	12	13	14	15	16	17	18	19	20	21	22	23	24	25						
9,941	2,717	1,982	38	27	195	90	5,242	49,652	17,567	9,822	119	126	671	349	22,273						
9,454	2,596	1,867	33	22	170	72	4,991	46,892	16,567	9,073	97	114	546	246	21,252						
144	50	28	1	1	4	2	66	3,006	775	682	10	3	37	23	1,549	1					
75	36	2	...	39	2,645	663	608	5	2	16	21	1,374	2					
1	1	1	...	1	3					
18	5	8	1	5	27	16	2	1	...	2	...	9	4					
50	9	20	...	1	2	2	21	333	96	71	4	1	19	2	166						
2,389	697	373	4	1	32	5	1,319	12,215	5,848	1,372	17	32	112	23	4,995	5					
559	193	40	1	...	326	4,712	3,080	144	5	2	1,488	6					
197	63	15	4	...	119	832	348	93	3	...	31	...	391	7					
104	22	26	1	...	2	1	56	666	316	45	1	...	5	...	305	8					
608	151	159	9	1	298	1,787	500	315	2	9	20	2	972	9					
391	80	46	5	2	265	2,129	840	293	10	10	38	5	996	10					
530	188	87	3	1	11	1	255	2,089	764	482	1	13	13	14	843						
1,726	447	311	2	2	29	6	968	6,906	2,479	1,137	12	14	55	23	3,290	11					
628	95	172	...	1	6	5	361	2,083	784	371	3	4	16	5	928	12					
192	88	8	1	...	1	...	96	1,381	407	267	2	5	10	7	707	13					
178	55	25	...	1	3	...	98	1,140	402	217	4	1	15	5	521	14					
526	161	83	1	...	8	...	282	1,478	468	188	3	4	9	4	822	15					
202	48	23	1	1	131	824	418	94	5	2	312						
1,029	233	127	4	9	14	9	669	6,222	2,264	1,173	3	6	67	14	2,785	16					
357	104	21	3	2	6	...	232	1,714	667	313	23	1	734	17					
...	51	24	2	...	27	18					
274	65	58	1	6	2	5	151	1,666	468	410	12	4	788	19					
299	42	32	...	1	6	3	225	2,080	744	382	3	...	21	9	954	20					
69	7	12	1	50	394	215	48	...	6	4	...	131	21					
30	15	4	11	317	146	20	5	...	151	22					
1,174	353	268	7	4	32	18	553	1,956	1,321	1,419	15	16	74	54	2,216	23					
91	21	24	1	...	46	848	204	246	...	7	...	4	398	24					
290	77	75	13	2	138	1,439	417	338	4	3	32	24	684	25					
505	129	141	1	4	6	16	235	1,022	273	267	4	5	16	12	482	26					
288	126	28	6	...	12	...	134	1,645	427	568	7	1	26	14	650	27					
...	2	2	28					
704	220	159	...	1	1	1	325	5,606	1,677	1,359	7	5	64	25	2,570	29					
550	187	129	1	1	234	4,362	1,214	1,157	6	...	16	2	1,991	30					
452	154	115	184	3,486	930	967	3	1	1,589	31					
67	15	12	40	472	157	72	1	...	14	17	243	32					
24	8	3	13	293	132	56	...	3	23	2	105	33					
63	10	15	...	1	38	479	174	74	...	2	11	4	231	34					
...	35					
1,146	337	297	9	3	42	19	512	3,075	892	693	17	16	64	38	1,490	36					
525	133	154	3	2	26	8	238	921	342	65	6	...	17	1	514	37					
280	82	62	...	1	5	11	136	1,005	254	266	4	11	15	24	485	38					
288	93	81	6	...	7	...	114	806	243	179	7	5	30	5	384	39					
53	29	4	...	24	338	52	183	2	8	103	40					
...	5	1	4	41					
1,142	259	304	6	1	16	12	579	4,906	2,311	1,238	16	22	73	46	2,357	42					
398	53	166	2	1	4	6	179	895	282	163	8	10	25	3	450	43					
299	68	59	3	...	7	3	172	1,438	351	371	2	5	25	25	716						
260	98	21	1	...	5	3	141	1,669	463	401	3	...	13	5	805						
185	40	58	87	924	215	303	3	7	10	13	386						
487	121	115	5	5	25	18	251	2,770	1,000	749	22	12	125	103	1,021						
344	88	68	4	...	15	18	188	2,396	893	648	18	12	115	99	853						
137	31	47	1	5	10	...	59	333	92	86	4	...	10	4	155						
6	2	4	41	13	15	13						

		Sub-Class V.—Trade, finance							
		Order XXXIII.—Other trade in foodstuffs. (Groups 131 to 139.)							
DISTRICT OR STATE.		Total Workers and Dependents.	WORKERS.						DEPENDENTS.
			Total Workers.	Workers with an agricultural or other subsidiary occupation.					
				Agricultural.		Other.			
				Males.	Females.	Males.	Females.	Males.	
1	2	3	4	5	6	7	8	9	
Serial No.									
	Provincial Total ...	357,040	75,839	111,743	1,444	1,559	4,373	4,039	169,488
	Divisional Burma ...	348,087	73,271	109,337	1,324	1,427	4,038	3,778	165,479
	Arakan Division ...	23,414	6,596	5,117	143	55	297	259	11,701
1	Akyab ...	21,506	6,261	4,353	112	18	257	189	10,892
2	Hill District of Arakan ...	30	7	6	17
3	Kyaukpyu ...	125	39	31	19	1	1	...	55
4	Sandoway ...	1,753	289	727	12	36	39	70	737
	Pegu Division ...	88,390	20,617	22,324	275	315	542	343	45,449
5	Rangoon Town ...	30,668	10,005	5,541	6	3	68	14	15,142
6	Insein ...	5,098	1,148	1,248	22	15	57	23	2,702
7	Hanthawaddy ...	13,445	1,647	4,442	22	36	62	48	7,356
8	Tharrawaddy ...	12,327	2,662	2,898	141	43	183	64	6,767
9	Pegu ...	14,069	3,028	3,779	58	131	130	51	7,262
10	Prome ...	12,763	2,127	4,416	26	84	52	133	6,220
	Irrawaddy Division ...	62,532	14,241	17,580	219	250	797	535	30,711
11	Bassein ...	21,806	5,514	6,521	90	126	302	231	9,771
12	Henzada ...	11,745	2,258	2,760	79	78	154	77	6,727
13	Myaungmya ...	7,319	2,037	1,492	16	9	143	86	3,790
14	Ma-ubin ...	15,291	2,898	5,218	27	28	138	127	7,175
15	Pyapön ...	6,371	1,534	1,589	7	9	60	14	3,248
	Tenasserim Division ...	45,362	7,246	16,266	92	125	292	365	21,859
16	Toungoo ...	12,575	2,438	3,133	21	21	88	82	7,004
17	Salween ...	106	24	25	2	...	1	...	49
18	Thatön ...	8,922	1,432	3,277	15	35	82	62	4,213
19	Amherst ...	12,739	2,458	3,601	34	14	70	89	6,680
20	Tavoy ...	8,413	658	5,306	20	55	41	132	2,449
21	Mergui ...	2,607	228	924	10	...	1,455
	Magwe Division ...	43,279	8,131	17,177	248	333	911	824	17,991
22	Thayetmyo ...	7,346	1,086	2,961	11	11	59	71	3,299
23	Pakókku ...	16,646	2,651	7,123	106	104	367	384	6,872
24	Minbu ...	9,329	1,809	4,090	56	154	284	249	3,420
25	Magwe ...	9,958	2,585	3,003	75	64	201	120	4,370
26	Pakókku Hill Tracts
	Mandalay Division ...	27,221	5,139	10,528	34	53	284	304	11,554
27	Mandalay ...	19,226	3,124	7,991	3	44	45	145	7,811
	Mandalay City ...	14,253	2,590	5,566	1	...	6	19	6,097
28	Bhamo ...	3,757	774	1,535	8	5	134	102	1,448
29	Myitkyina ...	1,098	296	349	3	3	39	11	453
30	Katha ...	3,140	645	653	20	1	66	46	1,842
31	Putao
	Sagaing Division ...	25,291	5,310	9,713	197	147	577	779	10,268
32	Shwebo ...	5,469	1,236	1,523	28	14	101	53	2,710
33	Sagaing ...	9,343	1,744	4,354	77	53	146	384	3,245
34	Lower Chindwin ...	7,865	1,552	3,068	60	42	185	253	3,215
35	Upper Chindwin ...	2,610	776	768	32	38	145	89	1,066
36	Chin Hills ...	4	2	2
	Meiktila Division ...	32,598	5,991	10,632	116	149	338	369	15,976
37	Kyaukse ...	5,098	1,049	1,698	28	66	71	44	2,351
38	Meiktila ...	8,629	1,393	2,952	47	16	96	126	4,284
39	Yamethin ...	10,505	2,017	2,845	19	27	98	65	5,243
40	Myingyan ...	8,366	1,532	3,137	22	40	73	134	3,697
	Eastern States ...	8,953	2,568	2,406	120	132	335	261	3,979
41	Northern Shan States ...	7,133	2,211	1,605	90	48	295	178	3,317
42	Southern Shan States ...	1,743	343	774	30	84	39	83	626
43	Karenni ...	77	4	27	1	...	36

PART III.—Details by districts—contd.

and insurance—continued.

Order XXXVII.—Trade in means of transport. (Groups 144, 145, 146.)								Order XXXVIII.—Trade in fuel. (Group 147.)														Serial No. of District, etc. (column 1.)
Total Workers and Depen- dents.	WORKERS.						DEPENDENTS.	Total Workers and Depen- dents.	WORKERS.								DEPENDENTS.					
	Total Workers.		Workers with an agricultural or other subsidiary occupation.						Total Workers.		Workers with an agricultural or other subsidiary occ. pation.											
			Agricultural.		Other.						Agricultural.		Other.									
	Males.	Females.	Males.	Females.	Males.	Females.			Males.	Females.	Males.	Females.	Males.	Females.	Males.	Females.		Males.	Females.			
10	11	12	13	14	15	16	17	18	19	20	21	22	23	24	25							
23,739	7,338	3,028	240	100	742	377	13,373	11,568	3,732	1,832	59	40	223	114	6,004							
21,787	6,736	2,663	183	94	640	274	12,388	11,174	3,568	1,738	59	3	193	100	5,868							
3,523	722	612	47	15	87	70	2,189	394	144	45	2	...	1	4	205	1						
3,017	565	525	30	7	63	57	1,927	332	136	34	2	...	1	4	162	2						
...	3						
242	70	41	10	...	12	4	122	9	4	1	4	4						
264	78	46	7	8	12	9	140	53	4	10	39							
5,008	1,709	558	54	21	161	33	2,741	3,318	1,277	479	2	1	64	15	1,562							
338	170	2	226	1,234	638	125	6	...	471	5						
591	220	91	4	5	24	5	280	622	220	57	2	...	30	...	345	6						
365	211	21	3	...	25	...	133	141	43	20	1	...	78	7						
1,642	441	239	33	11	54	18	962	86	13	2	...	73	8						
1,245	442	141	14	...	56	1	662	831	275	110	...	1	25	13	446	9						
767	225	64	...	5	2	9	478	404	88	167	2	149	10						
3,360	1,015	388	24	22	102	29	1,957	1,818	705	212	10	...	22	12	901							
973	312	56	7	3	38	4	605	632	264	73	3	...	5	2	295	11						
940	246	192	5	17	37	15	502	202	87	17	4	...	1	4	98	12						
143	79	20	1	1	5	...	44	551	212	98	11	4	241	13						
1,123	162	109	11	1	22	10	752	266	72	24	3	...	2	2	170	14						
181	116	11	54	167	70	3	...	97	15						
3,213	1,202	273	25	5	93	25	1,738	1,428	309	196	3	2	18	6	923							
1,247	428	154	5	4	56	18	665	118	30	33	4	...	55	16						
60	25	...	2	...	2	...	35	17						
839	298	74	6	...	19	1	467	622	169	37	3	...	7	...	416	18						
834	363	33	3	...	3	...	438	571	106	51	6	2	414	19						
199	69	12	9	1	12	6	118	113	2	75	...	2	1	4	36	20						
34	19	1	...	15	4	2	2	21						
1,382	485	187	4	5	49	12	710	1,067	224	268	...	9	15	35	575							
319	43	77	...	2	3	2	199	197	31	64	...	4	2	4	102	22						
769	354	14	3	...	37	...	401	691	143	140	...	5	10	31	408	23						
165	47	57	...	2	7	10	61	115	7	64	2	...	44	24						
129	41	39	1	1	2	...	49	64	43	1	...	21	25						
...	26						
1,865	637	194	11	10	74	54	1,034	1,318	378	285	11	18	20	16	655							
819	265	16	3	...	538	861	207	221	4	18	10	10	433	27						
653	212	8	433	518	188	95	3	...	9	3	235							
161	59	14	2	...	14	10	88	104	44	11	3	...	49	28						
201	62	53	3	...	9	12	86	9	2	...	1	7	29						
679	250	111	6	10	48	32	318	344	125	53	6	...	7	6	166	30						
5	1	4	31						
1,463	350	276	7	15	17	38	837	987	239	161	3	...	26	9	587							
382	101	55	1	...	2	2	226	511	199	3	3	...	18	...	309	32						
263	108	2	6	1	153	240	6	109	125	33						
422	133	40	5	...	6	...	249	142	26	33	7	9	83	34						
396	8	179	1	15	3	35	209	94	16	1	...	70	35						
...	36						
1,973	616	175	11	1	57	13	1,182	844	292	92	28	3	27	3	460							
224	64	29	3	...	5	...	131	240	97	23	16	3	7	2	120	37						
666	168	55	2	1	17	11	443	86	15	24	1	1	47	38						
804	262	64	3	...	34	2	478	356	98	31	10	...	15	...	227	39						
279	122	27	3	...	1	...	130	162	82	14	4	...	66	40						
1,952	602	365	57	6	102	103	985	394	164	94	...	7	30	14	136							
899	286	179	27	3	35	54	434	283	139	55	...	1	17	2	89	41						
1,015	297	185	28	3	66	49	533	111	25	39	...	6	13	12	47	42						
38	19	1	2	...	1	...	18	43						

Sub-Class V.—Trade, finance								
Order XXXIX.—Trade in articles of luxury and articles pertaining to letters or to the arts or sciences. (Groups 148, 149, 150.)								
DISTRICT OR STATE.	Total Workers and Dependents.	WORKERS.						DEPENDENTS.
		Total Workers.	Workers with an agricultural or other subsidiary occupation.					
			Agricultural.		Other.			
			Males.	Females.	Males.	Females.	Males.	
1	2	3	4	5	6	7	8	9
Serial No.								
Provincial Total ...	14,176	4,189	2,170	15	8	179	55	7,817
Divisional Burma ...	13,844	4,059	2,094	12	7	172	53	7,691
Arakan Division ...	116	80	4	1	2	32
1 Akyab ...	91	68	23
2 Hill Dist. of Arakan
3 Kyaukpyu ...	3	3
4 Sandoway ...	22	9	4	1	2	9
Pegu Division ...	3,176	892	555	2	...	11	1	1,729
5 Rangoon Town ...	2,100	587	426	4	...	1,087
6 Iusein ...	206	63	15	1	...	1	...	128
7 Hanthawaddy ...	86	17	25	1	44
8 Tharrawaddy ...	158	48	7	5	...	103
9 Pegu ...	227	64	10	1	153
10 Prome ...	399	113	72	1	...	214
Irrawaddy Division ...	1,029	232	158	...	1	15	9	639
11 Bassein ...	283	81	11	9	1	191
12 Henzada ...	337	64	88	...	1	5	7	185
13 Myaungmya ...	102	32	11	1	1	59
14 Ma-ubin ...	244	46	40	158
15 Pyapôn ...	63	9	8	46
Tenasserim Division ...	1,275	375	142	1	...	15	1	758
16 Toungoo ...	148	54	9	5	...	85
17 Salween
18 Thatôn ...	287	109	34	1	...	144
19 Amherst ...	537	161	64	1	...	8	...	312
20 Tavoy ...	153	17	29	1	1	107
21 Mergui ...	150	34	6	110
Magwe Division ...	763	108	150	1	1	...	4	505
22 Thayetmyo ...	66	13	30	83
23 Pakôkku ...	543	42	99	...	1	...	3	402
24 Minbu ...	118	34	18	1	66
25 Magwe ...	36	19	3	1	14
26 Pakôkku Hill Tracts
Mandalay Division ...	6,226	1,958	862	3	2	114	12	3,406
27 Mandalay ...	3,009	856	710	12	4	1,443
28 Mandalay City ...	2,927	822	698	11	4	1,407
29 Bhamo ...	67	26	14	...	2	1	...	27
30 Myitkyina ...	572	206	31	2	...	65	3	335
31 Katha ...	2,578	870	107	1	...	36	5	1,601
Putao
Sagaing Division ...	642	182	125	3	1	9	20	335
32 Shwebo ...	323	85	76	1	...	4	12	168
33 Sagaing ...	141	51	29	1	1	3	3	61
34 Lower Chindwin ...	123	31	12	1	...	1	...	80
35 Upper Chindwin ...	55	15	8	1	5	32
36 Chin Hills
Meiktila Division ...	617	232	98	2	2	7	4	287
37 Kyaukse ...	57	25	8	1	...	2	...	24
38 Meiktila ...	171	88	19	1	...	4	...	64
39 Yamethin ...	224	65	23	1	...	136
40 Myingyan ...	165	54	48	...	2	...	4	63
Eastern States ...	332	130	76	3	1	7	2	126
41 Northern Shan States ...	298	112	74	3	1	7	2	112
42 Southern Shan States ...	28	17	1	10
43 Karenni ...	6	1	1	4

PART III.—Details by districts—contd.

and insurance—continued.

Sub-Class VI.—Public force.

Order XL.—Trade of other sorts. (Groups 151 to 154.)

Order XLI.—Army, XLII.—Navy, and XLIII.—Air-force.*
(Groups 155 to 158 inclusive.)

Total Workers and Depen- dents.	WORKERS.						DEPENDENTS.	Total Workers and Depen- dents.	WORKERS.						DEPENDENTS.	Serial No. of District, etc. (column 1)
	Total Workers.		Workers with an agricultural or other subsidiary occupation.						Total Workers.		Workers with an agricultural or other subsidiary occupation.					
			Agricultural.		Other.						Agricultural.		Other.			
	Males.	Females.	Males.	Females.	Males.	Females.			Males.	Females.	Males.	Females.	Males.	Females.		
10	11	12	13	14	15	16	17	18	19	20	21	22	23	24	25	
454,857	104,137	140,263	2,555	2,509	5,633	4,326	210,457	11,026	7,839	21	567	...	4	...	3,166	
414,742	91,858	128,773	1,257	1,767	4,603	3,288	194,111	9,611	7,132	19	499	...	3	...	2,460	
24,971	6,803	6,527	65	148	281	255	11,641	133	116	...	1	17	1
12,973	4,529	2,428	74	17	138	75	6,016	130	116	...	1	14	2
208	117	23	1	68	2	2	3
9,803	1,830	3,423	81	124	119	166	4,550	4
1,987	327	653	9	7	24	14	1,007	1	1	
98,933	23,101	26,333	176	482	1,117	460	49,499	1,717	1,284	1	3	432	5
19,388	8,260	1,876	11	...	39	4	9,252	1,422	1,026	1	395	6
13,244	2,816	4,088	10	43	170	78	7,040	12	2	10	7
16,689	3,593	4,208	32	46	453	74	8,888	35	32	3	8
14,183	2,288	5,016	53	96	141	58	6,859	25	9	16	9
22,285	4,633	6,282	68	215	207	126	11,370	48	46	2	10
12,444	1,511	4,843	2	82	107	120	6,090	175	169	...	3	6	
120,558	28,194	37,596	366	467	1,261	776	54,768	155	92	...	1	63	11
23,523	5,524	7,585	62	86	322	155	10,414	57	9	48	12
29,105	5,355	11,021	86	234	248	290	13,029	29	25	4	13
31,590	7,896	8,797	120	67	391	204	14,897	15	6	9	14
16,862	4,171	5,511	51	39	169	84	7,180	4	4	...	1	15
19,178	5,248	4,682	47	41	131	43	9,248	50	48	
54,072	11,701	16,466	133	96	548	411	25,905	275	194	81	16
15,821	3,287	4,377	19	28	109	63	8,157	26	5	21	17
986	299	126	3	3	9	2	561	18
20,215	4,333	6,855	56	39	178	171	9,027	7	7	19
9,418	2,452	2,479	32	12	141	94	4,487	149	115	34	20
3,534	854	1,217	18	13	69	67	1,463	13	1	12	21
4,098	476	1,412	5	1	42	14	2,210	80	73	7	
27,521	5,084	9,870	129	183	306	374	12,567	162	148	2	12	22
7,343	947	2,172	4	13	36	59	4,224	6	3	2	1	23
6,349	1,272	2,073	36	24	114	113	3,004	145	137	8	24
7,537	1,514	2,959	48	102	136	145	3,064	5	5	25
6,291	1,350	2,666	41	44	20	52	2,275	4	3	1	26
1	1	2	2	
30,271	6,686	10,031	100	81	374	282	13,554	5,690	4,234	8	453	...	2	...	1,448	27
16,478	3,266	6,510	6	40	61	66	6,702	4,229	2,989	7	449	...	1	...	1,233	28
9,752	2,059	3,414	1	1	1	6	4,279	2,680	1,935	5	449	...	1	...	740	29
1,209	332	368	5	2	49	17	769	1,090	939	1	150	30
1,664	552	392	1	...	85	23	720	187	80	...	4	...	1	...	47	31
10,619	2,513	2,756	88	39	179	176	5,350	241	223	18	
41	23	5	13	3	3	32
23,122	4,455	8,607	102	92	436	367	10,060	598	468	...	41	...	1	...	130	33
8,168	1,541	2,974	24	2	133	40	3,653	296	219	77	34
5,767	695	2,925	40	33	51	170	2,147	107	92	15	35
3,857	934	1,243	5	28	18	53	1,680	13	12	1	...	1	36
5,237	1,257	1,465	33	29	232	104	2,515	33	30	3	
93	28	65	149	115	...	41	34	
35,294	5,834	13,343	86	218	280	363	16,117	881	596	8	277	37
2,779	277	1,215	6	22	25	22	1,287	2	2	38
7,489	1,037	3,154	18	67	66	121	3,291	591	415	8	168	39
6,582	1,357	1,637	7	13	43	31	3,588	278	174	104	40
18,451	3,163	7,337	55	116	146	189	7,951	10	5	5	
40,115	12,279	11,490	1,298	742	1,030	1,038	16,346	1,415	707	2	68	...	1	...	706	41
7,512	2,639	1,753	73	58	221	177	3,120	377	213	2	67	162	42
28,581	8,350	8,905	1,173	654	707	841	11,326	974	439	...	1	...	1	...	535	43
4,022	1,290	832	52	30	102	20	1,900	64	55	9	

* All the figures under this heading belonged to Group 155 of Order XLI, Imperial Army, except one male worker in Meiktila district who belonged to Group 156 of the same Order (Indian State or foreign armies). The entries for Orders XLII and XLIII were nil.

Sub-Class VI.—Public force—concluded.									
Order XLIV.—Police and professional village-watchmen. (Groups 159, 160.)									
DISTRICT OR STATE.		Total Workers and Dependents.	WORKERS.						DEPENDENTS.
			Total Workers.		Workers with an agricultural or other subsidiary occupation.				
					Agricultural.		Other.		
			Males.	Females.	Males.	Females.	Males.	Females.	
1	2	3	4	5	6	7	8	9	
Serial No.									
	Provincial Total	65,374	29,789	448	212	1	151	39	35,137
	Divisional Burma	61,101	27,655	303	165	...	135	28	33,143
	Arakan Division	3,860	1,345	62	3	...	6	...	2,453
1	Akyab	1,407	591	1	2	815
2	Hill Dist. of Arakan	519	249	...	1	...	2	...	270
3	Kyaukpyu	807	121	61	685
4	Sandoway	1,067	384	4	...	683
	Pegu Division	13,365	6,068	76	99	...	20	...	7,221
5	Rangoon Town	3,954	2,276	4	4	...	2	...	1,674
6	Insein	1,508	623	47	838
7	Hanthawaddy	1,898	843	21	1	...	1,034
8	Tharrawaddy	2,261	837	1	...	1,424
9	Pegu	2,110	865	2	95	...	14	...	1,243
10	Prome	1,634	624	2	2	...	1,008
	Irrawaddy Division	7,071	2,864	10	1	...	1	...	4,197
11	Bassein	2,132	895	1,237
12	Henzada	1,848	671	1	...	1,177
13	Myaungmya	1,163	512	6	645
14	Maubin	1,015	420	4	591
15	Pyapôn	913	366	...	1	547
	Tenasserim Division	7,149	3,299	43	3	...	11	19	3,807
16	Toungoo	1,821	980	13	4	...	828
17	Salween	362	238	18	1	...	1	18	106
18	Thatôn	1,795	648	8	1	...	2	1	1,139
19	Amherst	1,605	707	3	3	...	895
20	Tavoy	910	454	1	1	455
21	Mergui	656	272	1	...	384
	Magwe Division	5,845	2,267	5	1	3,573
22	Thayetmyo	1,466	428	1,038
23	Pakôkku	1,618	474	...	1	1,144
24	Minbu	1,443	580	1	862
25	Magwe	1,171	655	4	512
26	Pakôkku Hill Tracts	147	130	17
	Mandalay Division	11,552	6,562	63	5	...	10	8	4,927
27	Mandalay	4,140	2,342	8	1	...	1,790
	Mandalay City	1,850	908	942
28	Bhamo	1,468	1,047	421
29	Myitkyina	3,517	1,976	3	5	...	2	...	1,538
30	Katha	1,607	626	52	7	8	929
31	Putao	820	571	249
	Sagaing Division	6,164	2,927	35	53	...	84	1	3,202
32	Shwebo	1,670	604	32	1	...	1,034
33	Sagaing	807	302	1	1	504
34	Lower Chindwin	1,359	698	1	660
35	Upper Chindwin	1,324	747	1	82	...	576
36	Chin Hills	1,004	576	...	53	...	1	...	428
	Meiktila Division	6,095	2,323	9	3	...	3,763
37	Kyaukse	1,125	346	1	...	779
38	Meiktila	1,276	520	4	2	...	752
39	Yamèthin	2,122	911	5	1,206
40	Myingyan	1,572	546	1,026
	Eastern States	4,273	2,134	145	47	1	16	11	1,994
41	Northern Shan States	2,064	1,425	132	10	1	11	11	507
42	Southern Shan States	2,086	680	13	37	...	5	...	1,393
43	Karenni	123	29	94

PART III.—Details by districts—contd.

Sub-Class VII.—Public administration.								Sub-Class VIII.—The professions and liberal arts.										
Order XLV.—Public administration. (Groups 161 to 164.)								Order XLVI.—Religion. (Groups 165 to 168.)										
Total Workers and Depen- dents.	WORKERS.						DEPENDENTS.	Total Workers and Depen- dents.	WORKERS.						DEPENDENTS.			
	Total Workers.		Workers with an agricultural or other subsidiary occupation.						Total Workers.		Workers with an agricultural or other subsidiary occupation.							
			Agricultural.		Other.						Agricultural.		Other.					
	Males.	Females.	Males.	Females.	Males.	Females.			Males.	Females.	Males.	Females.	Males.	Females.				
10	11	12	13	14	15	16	17	18	19	20	21	22	23	24	25			
103,041	33,242	992	9,102	90	1,763	42	68,807	155,310	97,077	8,024	71	10	318	14	50,209			
83,598	26,418	795	5,181	84	1,227	38	56,385	126,987	75,398	7,032	54	5	97	2	44,557			
5,343	1,259	25	374	2	43	...	4,059	5,782	2,541	217	12	...	26	1	3,024			
3,330	793	4	170	...	21	...	2,533	3,628	1,432	195	10	...	18	...	2,001			
115	25	...	8	90	17	10	2	5			
1,024	235	20	101	2	14	...	769	1,429	752	3	2	...	674			
874	206	1	95	...	8	...	667	708	347	17	2	...	6	1	344			
21,338	6,997	247	556	...	259	...	14,094	23,003	12,625	1,482	7	1	4	...	8,896			
10,262	3,742	174	4	...	13	...	6,346	5,988	2,702	518	2,768			
2,614	640	26	34	...	17	...	1,948	2,226	1,211	141	2	1	2	...	874			
1,159	463	2	147	...	28	...	694	3,691	1,950	217	1,524			
2,762	713	6	42	...	127	...	2,043	3,378	2,117	191	4	...	2	...	1,070			
2,560	696	11	164	...	53	...	1,853	4,231	2,956	326	1	949			
1,981	743	28	165	...	21	...	1,210	3,489	1,689	89	1,711			
12,039	3,607	112	889	20	228	13	8,320	14,566	8,945	721	12	...	9	...	4,900			
3,366	1,104	8	231	2	85	...	2,254	3,701	2,640	148	913			
2,867	910	47	239	14	45	6	1,910	3,894	2,447	194	11	...	3	...	1,253			
2,433	708	40	230	...	44	...	1,685	1,994	1,069	108	2	...	817			
1,754	486	12	72	1	28	7	1,256	2,505	1,313	141	1	...	1	...	1,051			
1,619	399	5	117	3	26	...	1,215	2,472	1,476	130	3	...	866			
11,313	3,970	43	423	2	90	6	7,300	14,442	7,830	1,017	17	2	18	...	5,595			
3,266	1,311	5	112	...	29	...	1,950	3,321	2,035	199	12	2	10	...	1,687			
208	55	...	16	...	2	...	153	196	76	3	1	...	117			
2,235	725	17	149	2	19	1	1,493	3,593	1,904	249	2	1,440			
3,015	1,031	11	39	...	3	3	1,973	4,485	2,551	349	1,585			
1,200	459	8	72	...	16	2	733	1,906	877	205	1	...	4	...	824			
1,389	369	2	41	...	21	...	998	941	387	12	2	...	3	...	542			
8,940	2,503	82	838	13	243	4	6,355	17,485	10,809	440	3	...	6,231			
2,207	602	14	172	6	31	1	1,591	2,032	1,015	102	1	...	1,515			
2,791	787	4	377	...	53	2	2,000	6,186	4,271	211	1,704			
2,217	517	16	191	1	32	1	1,684	4,705	1,922	110	2	...	2,073			
1,705	593	48	98	6	127	...	1,064	4,562	3,601	17	944			
20	4	16			
7,735	2,712	106	514	23	157	6	4,917	14,912	8,966	646	2	...	15	1	5,300			
3,639	1,436	29	47	...	53	...	2,174	8,912	6,769	262	3	...	1,881			
1,870	813	6	6	...	12	...	1,051	6,293	4,644	143	1,506			
762	191	2	69	...	25	1	569	912	346	93	1	...	1	...	473			
893	284	5	88	1	19	...	604	565	347	25	6	...	193			
2,294	726	70	302	21	59	5	1,498	4,475	1,471	262	1	...	5	1	2,742			
147	75	...	8	72	48	33	4	11			
8,382	2,878	98	1,064	11	143	3	5,406	21,834	13,760	1,595	2	...	5	...	6,479			
2,352	738	86	270	10	29	1	1,528	6,167	4,742	241	1	...	2	...	1,184			
1,990	650	3	153	1	29	1	1,337	7,276	3,457	1,080	1	2,739			
1,298	549	...	194	...	33	...	749	5,335	3,916	116	3	...	1,293			
2,303	636	9	242	...	45	1	1,058	3,013	1,623	158	1,232			
439	305	...	205	...	7	...	134	43	12	31			
8,508	2,492	82	523	13	64	6	5,934	14,963	9,922	914	2	2	17	...	4,127			
1,746	550	...	176	...	7	...	1,196	1,599	1,022	181	1	1	396			
1,913	507	43	36	8	20	3	1,263	4,034	3,299	387	1	...	348			
2,787	743	39	148	5	25	3	2,005	3,840	2,519	156	1	1	15	...	1,165			
2,062	692	...	163	...	12	...	1,370	5,490	3,082	190	1	...	2,218			
19,443	6,824	197	3,921	6	536	4	12,422	28,323	21,679	992	17	5	221	12	5,652			
4,919	1,163	81	403	2	108	3	2,775	7,725	5,326	687	1	1	214	12	1,712			
14,948	5,507	105	3,501	2	427	1	9,336	2,040	16,131	296	16	4	7	...	3,813			
476	154	11	17	2	1	...	311	358	222	9	127			

Serial No. of District, etc. (column 1).

1
2
3
4
5
6
7
8
9
10
11
12
13
14
15
16
17
18
19
20
21
22
23
24
25
26
27
28
29
30
31
32
33
34
35
36
37
38
39
40
41
42
43

		Sub-Class VIII.—The							
		Order XLVII.—Law. (Groups 169, 170.)							
DISTRICT OR STATE.		Total Workers and Dependents.	WORKERS.						DEPENDENTS.
			Total Workers.	Workers with an agricultural or other subsidiary occupation.					
				Agricultural.		Other.			
				Males.	Females.	Males.	Females.	Males.	
1	2	3	4	5	6	7	8	9	
Serial No.									
	Provincial Total ...	10,936	2,779	93	64	...	95	2	8,064
	Divisional Burma ...	10,847	27,55	84	64	...	95	2	8,008
	Arakan Division ...	610	124	...	4	...	4	...	486
1	Akyab ...	476	108	...	2	...	3	...	368
2	Hill Dist. of Arakan
3	Kyaukpyu ...	88	7	...	1	81
4	Sandoway ...	46	9	...	1	...	1	...	37
	Pegu Division ...	3,298	806	40	9	...	14	1	2,452
5	Rangoon Town ...	1,318	371	...	3	...	10	...	947
6	Insein ...	344	86	7	1	...	251
7	Hanthawaddy ...	233	44	...	2	189
8	Tharrawaddy ...	411	84	327
9	Pegu ...	731	154	32	4	...	1	1	545
10	Prome ...	261	67	1	2	...	193
	Irrawaddy Division ...	1,774	429	...	5	...	10	...	1,345
11	Bassein ...	436	136	300
12	Henzada ...	563	81	...	1	...	3	...	282
13	Myaungmya ...	428	98	...	3	...	3	...	330
14	Ma-ubin ...	350	84	...	1	...	3	...	266
15	Pyapön ...	197	30	1	...	167
	Tenasserim Division ...	1,228	258	1	7	...	7	...	969
16	Toungoo ...	205	38	1	...	187
17	Salween ...	23	5	1	...	18
18	Thatön ...	345	74	...	2	271
19	Amherst ...	393	86	1	5	306
20	Tavoy ...	131	30	2	...	101
21	Mergui ...	111	25	3	...	86
	Magwe Division ...	964	292	15	9	...	20	1	657
22	Thayetmyo ...	282	61	15	1	206
23	Pakökku ...	158	81	...	3	...	7	...	77
24	Minbu ...	251	58	...	6	...	3	...	193
25	Magwe ...	272	91	10	...	181
26	Pakökku Hill Tracts ...	1	1
	Mandalay Division ...	880	304	4	6	...	11	...	572
27	Mandalay ...	646	240	3	4	...	9	...	403
	Mandalay City ...	464	171	3	290
28	Bhamo ...	38	8	30
29	Myitkyina ...	95	28	1	1	...	66
30	Katha ...	88	19	1	...	63
31	Putao ...	19	9	...	2	10
	Sagaing Division ...	913	272	21	18	...	9	...	620
32	Shwebo ...	254	47	21	186
33	Sagaing ...	303	114	...	10	189
34	Lower Chindwin ...	196	74	...	6	...	8	...	128
35	Upper Chindwin ...	90	19	...	1	...	1	...	71
36	Chin Hills ...	70	18	...	1	52
	Meiktila Division ...	1,180	270	3	6	...	20	...	907
37	Kyaukse ...	148	33	11	...	115
38	Meiktila ...	340	74	...	4	...	5	...	266
39	Yamethin ...	404	88	3	2	...	4	...	313
40	Myingyan ...	288	75	213
	Eastern States ...	89	24	9	56
41	Northern Shan States ...	37	8	29
42	Southern Shan States ...	32	13	9	10
43	Karenni ...	20	3	17

PART III.—Details by districts—contd.

professions and liberal arts—continued.

Order XLVIII.—Medicine. (Groups 171, 172.)								Order XLIX.—Instruction. (Groups 173, 174.)								Serial No. of District, etc. (column 1).					
Total Workers and Depen- dents.	WORKERS.						DEPENDENTS.	Total Workers and Depen- dents.	WORKERS.						DEPENDENTS.						
	Total Workers.		Workers with an agricultural or other subsidiary occupation.						Total Workers.		Workers with an agricultural or other subsidiary occupation.										
	Males.	Females.	Agricultural.		Other.				Males.	Females.	Agricultural.		Other.								
			Males.	Females.	Males.	Females.					Males.	Females.	Males.	Females.							
20	11	12	13	14	15	16	17	18	19	20	21	22	23	24	25						
56,258	20,564	3,332	719	26	1,205	78	32,362	33,794	11,940	2,955	267	22	391	77	18,899						
51,794	18,697	3,241	500	22	1,012	76	29,856	32,237	11,336	2,869	206	21	358	76	18,032						
3,975	1,562	103	43	...	48	1	2,310	1,721	726	73	9	...	34	...	922						
2,844	1,170	61	16	...	17	1	1,013	1,098	496	36	7	...	20	...	566	1					
24	10	14	5	5	2					
705	238	39	18	...	20	...	435	280	119	17	6	...	144	3					
403	144	10	9	...	11	...	248	338	111	20	2	...	8	...	207	4					
12,257	4,499	659	51	1	215	3	7,099	11,071	3,641	854	46	1	95	13	6,576						
3,565	1,085	260	1	...	19	...	2,190	4,227	1,581	431	10	5	2,215	5					
1,523	526	78	11	...	18	3	919	1,258	425	130	3	...	22	4	703	6					
1,746	639	67	13	...	31	...	1,040	1,123	423	68	8	...	11	...	632	7					
2,280	773	43	3	...	82	...	1,464	1,653	540	108	15	1	29	2	1,005	8					
788	1,000	63	16	1	34	...	725	1,899	361	50	13	...	10	...	1,488	9					
1,355	476	118	7	...	31	...	761	911	311	67	7	...	13	2	533	10					
9,730	3,532	582	117	10	199	16	5,616	6,154	2,156	694	53	13	68	18	3,304						
2,239	828	111	16	2	66	2	1,300	1,778	603	187	17	4	31	4	988	11					
2,810	961	176	57	6	48	10	1,673	1,391	500	178	13	7	12	7	713	12					
1,533	613	81	14	1	40	1	839	1,020	349	121	11	1	5	...	550	13					
1,676	589	170	17	1	28	...	917	1,121	386	135	9	...	14	5	600	14					
1,472	541	44	13	...	17	3	887	844	318	73	3	1	6	2	453	15					
7,796	2,536	593	44	2	118	13	4,667	4,561	1,509	480	34	2	43	11	2,572						
2,298	756	77	8	2	48	1	1,465	1,173	511	93	20	2	12	...	569	16					
75	32	5	2	...	2	...	38	67	28	2	1	37	17					
2,047	712	108	18	...	45	3	1,227	1,234	456	92	12	...	12	6	686	18					
1,928	579	205	2	...	4	4	1,144	1,318	269	228	4	2	821	19					
773	260	58	14	...	12	5	455	415	126	53	6	3	236	20					
675	197	140	11	...	338	354	119	12	1	...	9	...	223	21					
4,202	1,612	244	59	4	129	10	2,346	1,922	871	127	9	1	48	24	924						
746	276	38	2	...	10	4	432	416	132	11	2	...	273	22					
1,425	490	63	23	...	58	2	872	811	419	77	7	1	33	20	315	23					
1,311	489	104	30	4	32	4	718	418	132	35	2	...	5	4	251	24					
709	348	39	4	...	29	...	322	270	188	4	8	...	78	25					
11	9	2	7	7	26					
4,616	1,638	486	51	1	89	5	2,492	2,310	767	244	9	1	9	3	1,299						
2,888	898	400	14	...	28	4	1,590	1,644	536	199	3	...	3	...	909	27					
1,816	520	282	6	4	1,014	1,015	307	115	593						
423	162	19	4	...	20	...	242	180	57	16	5	1	1	1	107	28					
339	154	18	11	...	167	165	50	8	1	...	1	...	107	29					
946	412	49	33	1	30	1	485	319	122	21	4	2	170	30					
20	12	8	2	2	31					
3,966	1,527	190	71	3	124	10	2,249	2,372	817	173	37	1	44	3	1,382						
1,158	411	80	16	3	37	8	667	686	267	77	10	1	14	1	342	33					
1,215	469	87	21	...	29	...	659	991	283	53	13	...	17	...	655	33					
696	335	2	10	...	17	...	359	392	164	38	7	...	7	2	190	34					
833	285	19	24	...	41	2	529	255	86	5	7	...	6	...	164	35					
64	27	2	35	48	17	31	36					
5,252	1,791	384	64	1	90	18	3,077	2,126	849	224	9	2	17	4	1,053						
927	347	64	10	1	21	...	516	413	146	35	7	1	232	37					
1,326	429	98	30	...	31	4	799	542	204	31	4	...	4	1	307	38					
1,589	504	82	15	...	17	5	1,003	469	223	37	5	1	6	...	209	39					
1,410	511	140	9	...	21	9	759	702	276	121	...	1	...	2	305	40					
4,464	1,867	91	219	4	193	2	2,506	1,557	604	86	61	1	33	1	867						
790	412	6	18	...	29	...	372	376	138	20	2	...	212	41					
3,329	1,282	76	191	3	152	1	1,971	982	456	33	61	...	31	...	493	42					
345	173	9	10	1	12	1	163	199	10	33	...	1	...	1	156	43					

Sub-Class VIII.—The professions and liberal arts—concluded.									
Order L.—Letters and the arts and sciences. (Groups 175 to 179.)									
DISTRICT OR STATE.		Total Workers and Dependents.	WORKERS.						DEPENDENTS.
			Total Workers.	Workers with an agricultural or other subsidiary occupation.					
				Agricultural.		Other.			
				Males.	Females.	Males.	Females.	Males.	
1	2	3	4	5	6	7	8	9	
Serial No.									
	Provincial Total	26,268	11,753	1,895	150	22	418	41	12,620
	Divisional Burma	25,321	11,389	1,820	136	19	397	35	12,112
	Arakan Division	1,098	480	153	12	2	32	5	465
1	Akyab	709	305	101	7	...	4	4	303
2	Hill Dist. of Arakan
3	Kyaukpyu	248	122	42	3	2	23	1	84
4	Sandoway	141	53	10	2	...	5	...	78
	Pegu Division	5,986	2,584	408	14	3	33	3	2,904
5	Rangoon	2,605	1,066	178	9	...	1,361
6	Insein	254	121	20	2	...	113
7	Hanthawaddy	327	179	5	3	...	2	...	143
8	Tharrawaddy	811	408	40	2	1	...	2	363
9	Pegu	503	198	64	...	1	2	1	211
10	Prome	1,396	612	101	9	1	18	...	683
	Irrawaddy Division	3,394	1,610	273	15	...	28	1	1,511
11	Bassein	779	370	59	1	350
12	Henzada	956	340	63	9	...	18	...	553
13	Myaungmya	631	349	74	5	...	2	...	208
14	Ma-ubin	492	267	28	1	...	7	...	197
15	Pyapön	536	284	49	1	...	203
	Tenasserim Division	2,697	1,289	156	11	...	27	1	1,252
16	Toungoo	501	214	39	4	...	248
17	Salween	19	13	3	2	3
18	Thatön	559	264	53	11	...	249
19	Amherst	1,314	650	57	9	607
20	Tavoy	202	116	1	12	1	85
21	Mergui	102	32	3	67
	Magwe Division	3,147	1,472	199	12	...	82	6	1,476
22	Thayetmyo	589	230	3	1	...	3	...	356
23	Pakökkü	1,264	645	104	48	3	515
24	Minbu	821	358	62	9	...	25	2	401
25	Magwe	473	239	30	2	...	6	1	204
26	Pakökkü Hill Tracts
	Mandalay Division	3,882	1,902	233	7	...	83	3	1,747
27	Mandalay	3,443	1,641	200	7	...	66	...	1,508
	Mandalay City	2,890	1,461	148	1	...	55	...	1,281
28	Bhamo	88	49	9	1	...	30
29	Myitkyina	35	23	3	...	12
30	Katha	316	189	24	13	3	103
31	Putao
	Sagaing Division	2,998	1,253	193	49	14	97	15	1,552
32	Shwebo	883	404	96	16	6	17	3	383
33	Sagaing	884	303	31	10	...	18	2	550
34	Lower Chindwin	802	398	23	20	...	43	1	381
35	Upper Chindwin	429	148	43	3	8	19	9	238
36	Chin Hills
	Meiktila Division	2,209	799	205	16	...	15	1	1,205
37	Kyaukse	491	190	45	5	...	2	...	256
38	Meiktila	453	163	38	9	...	5	...	252
39	Yamethin	454	115	32	3	1	307
40	Myingyan	811	331	90	2	...	5	...	390
	Eastern States	947	364	75	14	3	21	6	508
41	Northern Shan States	556	184	37	3	...	4	1	335
42	Southern Shan States	377	176	35	11	3	17	5	166
43	Karenni	14	4	3	7

PT III.—Details by districts—contd.

Class IX.—Persons (not in Sub-Class Ia) without an occupation but receiving an income.

Sub-Class X.—Domestic service

Order LI.—All persons without an occupation but receiving an income who are not included in Group I.
(Group 180.)

Order LII—Domestic service.
(Groups 181, 182, 183.)

Total Workers and Depen- dents.	WORKERS.						DEPENDENTS.	Total Workers and Depen- dents.	WORKERS.						DEPENDENTS.	Serial No. of District, etc. (column 1).				
	Total Workers.		Workers with an agricultural or other subsidiary occupation.						Total Workers.		Workers with an agricultural or other subsidiary occupation.									
			Agricultural.		Other.						Agricultural.		Other.							
	Males.	Females.	Males.	Females.	Males.	Females.			Males.	Females.	Males.	Females.	Males.	Females.						
10	11	12	13	14	15	16	17	18	19	20	21	22	23	24	25					
13,800	3,230	1,175	153	10	344	41	9,395	73,669	43,059	8,001	807	87	637	115	22,609					
13,168	3,110	1,105	136	8	312	39	8,953	58,743	33,785	6,854	45	67	273	94	18,104					
603	133	18	12	...	27	4	452	2,465	1,725	405	5	...	6	3	335	1				
284	53	10	4	...	7	1	221	2,221	1,580	375	5	...	5	3	266	2				
27	8	19	30	26	3	1	3				
126	36	7	4	...	10	3	83	74	46	10	1	...	18	4				
166	36	1	4	...	10	...	129	140	73	17	50					
4,575	842	458	6	...	56	10	3,275	24,105	14,705	2,588	10	46	36	12	6,812					
2,859	528	253	1	...	37	6	2,078	17,930	10,959	1,769	5	...	11	...	5,202	5				
326	80	29	2	...	2	3	217	1,170	623	194	3	...	3	4	353	6				
153	57	22	74	1,289	831	174	1	...	3	7	282	7				
458	63	56	3	...	7	...	339	1,088	692	112	6	...	224	8				
452	57	55	8	1	340	1,361	778	249	1	45	10	...	334	9				
327	57	43	2	...	227	1,327	820	90	...	1	3	1	417	10				
1,130	265	97	10	...	11	3	768	4,812	3,666	641	4	4	50	5	1,105					
342	85	28	1	...	9	1	220	1,223	1,277	130	31	1	416	11				
267	66	18	6	...	4	...	183	961	511	240	...	1	12	3	210	12				
200	45	15	2	...	3	1	140	778	440	90	2	...	4	1	248	13				
199	33	19	1	...	2	1	147	634	432	72	2	...	130	14				
122	36	17	69	616	466	109	2	3	1	...	161	15				
1,912	413	286	22	3	32	11	1,213	6,503	4,037	656	4	1	99	7	1,810					
393	87	20	4	...	4	2	286	1,284	801	95	8	...	388	16				
19	4	...	1	...	1	...	15	49	35	3	11	17				
266	29	37	2	1	...	5	200	882	409	111	62	...	362	18				
754	149	169	7	...	1	2	436	2,974	1,946	261	3	...	17	...	707	19				
211	74	33	2	2	19	2	104	650	360	135	...	1	9	7	155	20				
269	70	27	6	...	7	...	172	664	486	51	1	...	3	...	127	21				
921	367	26	11	2	12	1	528	4,550	2,307	530	...	6	32	5	1,713					
453	205	9	...	1	3	...	239	681	311	41	...	3	3	3	329	22				
205	66	...	4	...	7	...	139	1,265	539	210	...	2	6	2	516	23				
152	37	9	7	1	2	...	106	871	388	192	...	2	13	...	291	24				
111	59	8	1	44	1,705	1,052	86	...	2	10	...	507	25				
...	28	17	1	10	26				
2,165	533	127	21	1	71	3	1,505	9,019	4,682	911	4	1	11	1	3,426					
1,602	366	111	7	1	46	2	1,125	7,265	3,479	842	4	1	2,934	27				
934	160	106	1	...	668	4,386	2,081	634	1,671	28				
104	31	4	3	...	2	1	69	553	363	18	4	...	172	29				
290	95	3	11	...	17	...	192	540	383	15	4	142	30				
157	39	8	6	...	110	580	390	23	2	...	167	31				
12	2	1	9	81	67	3	...	1	1	...	11	32				
982	339	33	47	1	72	4	610	2,866	1,346	430	18	6	17	11	1,090					
328	99	17	16	...	17	...	212	979	421	102	1	...	1	...	453	33				
257	70	6	6	...	11	1	181	626	350	70	1	...	6	...	206	34				
170	92	1	11	...	18	...	77	701	235	220	...	6	4	11	246	35				
158	56	8	9	1	22	2	94	379	227	36	3	...	6	...	116	36				
69	22	1	5	...	4	1	46	181	110	2	13	69					
880	218	60	7	1	31	3	602	4,423	1,917	693	...	3	22	50	1,813					
179	58	3	12	...	118	431	231	36	4	1	167	37				
227	55	34	1	...	11	...	138	1,500	564	237	14	699	38				
327	51	12	4	1	5	2	264	1,341	693	114	...	3	3	2	534	39				
147	54	11	2	...	3	1	82	1,148	429	306	15	33	413	40				
632	120	70	17	2	32	2	442	14,926	9,274	1,147	762	20	364	21	4,505					
235	28	44	5	2	10	2	163	1,975	836	858	13	...	35	11	281	41				
387	90	26	12	...	22	...	271	12,872	8,404	261	749	10	329	10	4,207	42				
10	2	8	79	34	28	...	10	17	43				

DISTRICT OR STATE.		Sub-Class XI.—Insufficiently described occupations.								Sub-Class XII.—		
		Order LIII.—Insufficiently described occupations. (Groups 184 to 187.)								Order LIV.—Prisoners in jails, etc., and inmates of asylums and almshouses. (Group 188.)		
		Total Workers and Dependents.	WORKERS.						DEPENDENTS.	Total Workers and Depen- dents.	WORKERS.*	
			Total Workers.		Workers with an agricultural or other subsidiary occupation.						Males.	Females.
			Males.	Females.	Males.	Females.	Males.	Females.				
1	2	3	4	5	6	7	8	9	10	11	12	
Serial No.												
	Provincial Total	573,641	202,629	149,294	2,533	7,855	5,117	7,172	221,718	16,324	15,827	497
	Divisional Burma	431,608	173,667	69,715	1,275	1,327	3,476	2,311	188,226	16,124	15,627	497
	Arakan Division	32,792	11,881	6,665	307	242	369	234	14,246	700	668	32
1	Akyab	11,186	5,893	808	30	1	65	7	4,785	537	505	32
2	Hill Dist. of Arakan	130	96	3	2	...	31
3	Kyaukpyu	17,180	4,724	4,964	257	218	226	171	7,492	114	114	...
4	Sandoway	3,995	1,168	890	20	23	76	56	1,938	49	49	...
	Pegu Division	121,436	64,346	10,431	161	74	619	290	46,659	* 6,202	* 6,054	148
5	Rangoon Town	44,395	28,001	590	13	...	39	...	15,804	3,093	2,973	120
6	Insein	12,569	5,371	1,471	19	9	63	14	5,727	2,321	2,321	...
7	Hanthawaddy	34,332	19,093	3,769	46	17	261	73	11,470	* 4	* 4	...
8	Tharrawaddy	12,253	4,330	2,099	57	29	118	114	5,824	63	57	6
9	Pegu	9,243	4,502	772	4	5	60	15	3,969	79	76	3
10	Prome	8,644	3,049	1,730	22	14	78	74	3,865	642	623	19
	Irrawaddy Division	54,378	22,272	9,801	232	71	478	233	22,305	* 3,090	3,016	* 74
11	Bassein	6,854	3,648	518	12	19	56	7	2,688	1,141	1,123	18
12	Henzada	20,240	6,044	5,421	60	42	147	195	8,775	* 604	552	* 52
13	Myaungmya	15,052	6,195	2,591	61	7	145	23	6,266	1,144	1,122	2
14	Ma-ubin	5,208	2,814	574	93	1	113	8	1,790	168	166	2
15	Pyapôn	7,024	3,541	697	6	2	17	5	2,786	33	33	...
	Tenasserim Division	52,653	22,506	5,297	79	13	329	149	24,850	1,153	1,141	12
16	Toungoo	15,027	5,791	2,214	10	3	73	59	7,022
17	Salween	902	578	51	1	...	4	...	273	2	2	...
18	Thatôn	20,511	8,549	2,231	55	8	191	85	9,731	51	51	...
19	Amherst	9,841	4,951	500	9	2	22	4	4,390	805	796	9
20	Tavoy	2,146	922	83	2	...	14	1	1,141	160	160	...
21	Mergui	4,226	1,715	218	2	...	25	...	2,293	135	132	3
	Magwe Division	21,600	7,014	5,591	45	67	223	223	8,995	1,552	1,521	31
22	Thayetmyo	5,832	1,544	1,437	...	5	23	25	2,851	1,061	1,032	29
23	Pakôkku	4,116	1,099	787	7	5	87	44	2,230	27	27	...
24	Minbu	8,154	2,359	2,968	37	53	96	140	2,827	165	163	2
25	Magwe	3,480	2,006	399	1	4	17	14	1,075	299	299	...
26	Pakôkku Hill Tracts	18	6	12
	Mandalay Division	45,682	18,153	6,081	175	25	472	166	21,448	1,860	1,664	196
27	Mandalay	18,213	6,709	3,213	5	13	33	16	8,291	1,634	1,497	137
	Mandalay City	11,308	4,235	2,057	7	2	5,016	1,604	1,474	130
28	Bhamo	770	470	18	2	...	6	1	282	30	30	...
29	Myitkyina	1,331	695	129	6	...	16	3	507	59	...	59
30	Katha	25,294	10,211	2,720	162	12	417	146	12,363	137	137	...
31	Putao	74	68	1	5
	Sagaing Division	25,694	6,998	7,048	121	114	414	302	11,648	173	173	...
32	Shwebo	18,182	5,107	5,481	97	65	281	167	7,594	1	1	...
33	Sagaing	2,347	585	561	...	1	28	37	1,201	1	1	...
34	Lower Chindwin	1,555	584	166	5	4	31	8	805	170	170	...
35	Upper Chindwin	3,384	663	837	7	44	74	90	1,884	1	1	...
36	Chin Hills	226	59	3	12	164
	Meiktila Division	77,373	20,497	18,801	155	721	572	714	38,075	1,394	1,390	4
37	Kyaukse	14,948	3,672	4,265	68	589	149	200	7,011	1	...	1
38	Meiktila	6,975	1,943	1,521	25	9	55	41	3,511	157	155	2
39	Yamethin	14,900	4,697	2,299	7	...	100	63	7,904	107	106	1
40	Myingyan	40,550	10,185	10,716	55	123	268	410	19,649	1,129	1,129	...
	Eastern States	142,033	28,962	79,579	1,258	6,528	1,641	4,861	33,492	200	200	...
41	Northern Shan States	7,954	3,846	1,113	33	2	74	94	2,995	34	34	...
42	Southern Shan States	129,154	22,777	77,465	1,198	6,519	1,511	4,752	28,912	142	142	...
43	Karenni	4,925	2,339	1,001	27	7	56	15	1,585	24	24	...

* One male in Hanthawaddy district and one in the Northern Shan States and two females in Henzada district had agricultural subsidiary occupations; one male in Tharrawaddy district had a non-agricultural subsidiary occupation.

PART III.—Details by districts—contd.

Unproductive and unclassified.

Order LV.—Beggars, vagrants, prostitutes, etc. (Groups 189, 190.)								Order LVI.—Other unproductive occupations and unclassified. (Group 191.)								Serial No. of District, etc. (column 1.).
Total Workers and Depen- dents.	WORKERS.						DEPENDENTS.	Total Workers and Depen- dents.	WORKERS.						DEPENDENTS.	
	Total Workers.		Workers with an agricultural or other subsidiary occupation.						Total Workers.		Workers with an agricultural or other subsidiary occupation.					
			Agricultural.		Other.						Agricultural.		Other.			
			Males.	Females.	Males.	Females.					Males.	Females.	Males.	Females.		
13	14	15	16	17	18	19	20	21	22	23	24	25	26	27	28	
28,787	10,516	10,360	17	30	117	98	7,911	3,855	447	39	1	...	29	8	3,369	
24,849	9,174	8,411	8	3	98	62	7,264	3,796	411	31	1	...	12	7	3,354	
3,690	941	1,333	6	3	9	18	1,416	3	2	1	
3,406	873	1,215	6	3	9	18	1,308	1
8	4	4	2
224	42	88	94	2	2	3
52	22	16	14	1	4
3,690	1,411	1,396	12	...	883	159	56	14	89	
1,657	666	689	302	95	10	11	74	5
219	80	33	106	6	6	6
357	168	74	115	1	1	7
247	136	75	36	16	1	15	8
568	272	213	12	...	83	32	29	3	9
642	89	312	241	9	9	10
1,792	806	504	6	4	482	218	8	1	209	
302	143	121	38	11
567	299	96	172	203	4	1	198	12
383	150	113	114	13
328	145	90	6	4	93	13	2	11	14
212	63	84	65	2	2	15
1,454	660	353	9	441	2,497	20	7	6	2,470	16
406	233	66	107	2,403	1	1	2,401	17
5	3	2	1	1	18
429	152	118	9	159	23	10	13	19
560	250	160	150	70	8	6	6	56	20
17	13	1	21
37	9	3	25	22
3,366	1,260	1,086	27	9	1,020	41	1	2	1	1	38	23
442	205	34	203	24
1,460	561	381	21	1	518	25
1,273	467	542	6	8	264	18	1	1	1	1	16	26
191	27	129	35	23	...	1	22	27
...	28
3,567	1,211	1,110	6	1	1,246	684	195	7	1	...	10	...	482	29
2,458	877	871	4	...	710	96	96	30
733	312	320	101	25	25	31
187	49	87	51	5	2	3	32
51	12	31	8	4	...	3	1	33
864	269	118	2	1	477	579	193	1	1	...	10	...	385	34
7	4	3	35
3,375	1,249	1,448	1	...	3	3	678	14	6	1	...	8	36
1,378	552	446	1	...	2	...	380	37
1,021	264	671	1	...	86	9	6	1	...	3	38
805	340	267	2	198	39
161	90	60	1	11	5	5	40
10	3	4	3	41
3,915	1,636	1,181	1	...	35	18	1,098	180	123	57	42
907	503	171	1	233	43
562	143	302	117	97	93	4	
692	315	225	17	...	152	21	12	9	
1,754	675	483	1	...	18	17	596	62	18	44	
3,938	1,342	1,949	9	27	19	36	647	59	36	8	17	1	15	
1,698	519	846	4	2	15	19	333	44	35	2	17	1	7	
2,108	782	1,032	5	25	4	17	294	13	1	5	7	
132	41	71	20	2	...	1	1	

Order I.—Control by persons not principally practising an occupation of Sub-Class Ib

Group 1.—Ownership and rights over land or water used for occupations of Sub-Class Ib or Ic.										Group 2a.—Agents, managers, clerks, rent-collectors, etc., for land or water belonging to persons of Group 1.			
DISTRICT OR STATE.		Total Workers and Dependents.	WORKERS.						DEPENDENTS.	Total Workers and Dependents.	WORKERS.		DEPENDENTS.
			Total Workers.		Workers with an agricultural or other subsidiary occupation.						(All without subsidiary occupation.)		
					Agricultural.		Other.						
1	2	3	4	5	6	7	8	9	10	11	12	13	
Serial No.													
	Provincial Total	147,764	33,419	40,732	999	1,089	5,831	4,570	73,613	5	1	...	4
	Divisional Burma	141,717	31,074	39,487	797	896	5,337	4,340	71,156	5	1	...	4
	Arakan Division	16,930	3,426	4,228	188	105	514	337	9,276
1	Akyab	10,176	1,850	2,086	86	14	168	109	6,240
2	Hill Dist. of Arakan	19	...	15	4
3	Kyaukpau	3,097	707	967	35	37	176	91	1,423
4	Sandoway	3,638	869	1,160	67	54	70	137	1,609
	Pegu Division	27,104	5,711	6,140	130	89	943	532	15,253	2	2
5	Rangoon Town	1,170	221	134	2	6	815	2	2
6	Insein	2,827	632	666	5	7	97	37	1,529
7	Hanthawaddy	1,910	391	254	12	1	95	15	1,265
8	Tharrawaddy	7,524	1,525	1,697	38	46	336	122	4,302
9	Pegu	6,414	1,513	1,111	48	23	177	68	3,790
10	Prome	7,259	1,429	2,278	27	12	236	284	3,552
	Irrawaddy Division	28,588	6,821	7,396	139	136	1,113	706	14,371	2	2
11	Bassein	6,129	1,557	1,656	39	17	269	190	2,916
12	Henzada	7,480	1,816	2,595	26	81	259	203	3,069
13	Myaungmya	7,015	1,752	1,592	38	10	349	182	3,671
14	Ma-ubin	5,368	983	1,073	31	26	135	85	3,312
15	Pyapön	2,596	713	480	5	2	101	46	1,403	2	2
	Tenasserim Division	12,774	2,742	2,928	61	24	422	268	7,104
16	Toungoo	4,648	746	951	24	10	136	56	2,951
17	Salween	83	20	23	6	...	4	3	40
18	Thatön	3,310	832	826	13	6	88	70	1,652
19	Amherst	2,912	707	623	7	2	81	57	1,582
20	Tavoy	1,632	388	463	9	3	108	76	781
21	Mergui	189	49	42	2	3	5	6	98
	Magwe Division	20,224	4,494	7,331	146	162	991	829	8,399	1	1
22	Thayetmyo	4,109	858	1,546	45	51	128	125	1,705
23	Pakókku	5,895	1,312	2,150	25	31	351	359	2,433	1	1
24	Minbu	6,088	1,365	2,009	65	63	293	167	2,714
25	Magwe	4,132	959	1,626	11	17	219	178	1,547
26	Pakókku Hill Tracts
	Mandalay Division	1,872	422	569	14	13	95	68	881
27	Mandalay	990	215	355	7	4	34	40	420
	Mandalay City	150	5	59	1	86
28	Bhamo	121	31	25	2	...	3	5	65
29	Myitkyina	54	21	7	5	...	26
30	Katha	707	155	182	5	9	53	23	370
31	Putao
	Sagaing Division	18,908	4,084	6,340	79	272	808	1,070	8,484
32	Shwebo	3,786	839	1,620	1	16	35	282	1,318
33	Sagaing	5,728	1,422	2,004	29	17	336	396	2,302
34	Lower Chindwin	7,624	1,448	2,197	30	216	309	297	3,979
35	Upper Chindwin	1,770	375	510	19	23	128	95	885
36	Chin Hills
	Meiktila Division	15,317	3,374	4,555	40	95	451	530	7,388
37	Kyaukse	1,440	287	422	4	12	78	50	731
38	Meiktila	3,744	797	1,172	8	5	169	173	1,775
39	Yamethin	4,433	930	845	...	16	43	77	2,658
40	Myingyan	5,700	1,360	2,216	28	62	161	230	2,224
	Eastern States	6,047	2,345	1,245	202	193	494	230	2,457
41	Northern Shan States	1,616	400	412	22	7	85	110	804
42	Southern Shan States	4,414	1,944	824	180	186	409	120	1,646
43	Karenni	17	1	9	7

PART III.—Details by districts—contd.

or 1c of land or water used for such an occupation.

Group 2b.—Agents, managers, clerks, rent-collectors, etc., for land or water belonging to Government and used for occupations of Sub-Class 1b or 1c.

Total Workers and Depen- dents.	WORKERS.						DEPENDENTS.
	Total Workers.		Workers with an agricultural or other subsidiary occupation.				
			Agricultural.		Other.		
	Males.	Females.	Males.	Females.	Males.	Females.	
14	15	16	17	18	19	20	21
9,366	3,176	..	70	...	57	...	6,190
9,304	3,152	..	63	..	54	...	6,152
491	136	...	1	...	1	...	355
392	128	...	1	...	1	..	264
...
73	4	69
26	4	22
1,594	421	..	4	...	1	..	1,173
141	53	83
389	64	...	2	325
237	68	...	2	169
261	78	189
458	121	337
108	43	1	...	65
1,697	634	..	1	...	9	...	1,063
650	343	7	..	307
401	69	...	1	...	1	...	332
278	85	193
146	52	94
222	85	1	...	137
1,399	574	..	35	...	20	...	825
186	43	1	...	143
1	1
273	85	...	1	...	1	...	188
402	146	...	31	...	1	...	256
201	103	98
336	197	...	3	139
943	369	9	..	574
149	54	95
201	108	93
237	68	169
356	139	9	...	217
...
611	251	360
443	193	250
256	85	171
20	6	14
27	14	13
121	38	83
...
1,353	429	..	15	...	6	..	924
551	205	...	6	...	2	...	346
500	96	...	1	...	2	...	404
280	112	...	8	...	2	...	168
22	16	6
...
1,216	338	...	7	..	8	..	878
129	15	1	..	114
360	116	...	4	...	2	...	244
492	141	...	1	..	3	...	351
235	66	...	2	..	2	..	169
62	24	..	7	...	3	...	38
21	1	20
39	22	...	7	...	2	...	17
2	1	1	...	1

Order 11A.—Cultivation.

Group 3a.—Cultivating owners.

Total Workers and Depen- dents.	WORKERS.						DEPENDENTS.	Serial No. of District, etc. (column 1)
	Total Workers.		Workers with an agricultural or other subsidiary occupation.					
			Agricultural.		Other.			
	Males.	Females.	Males.	Females.	Males.	Females.		
22	23	24	25	26	27	28	29	
4,064,042	1,165,537	903,295	32,366	18,371	183,783	93,923	1,995,210	
3,479,304	978,200	764,941	23,669	13,407	145,845	69,904	1,736,163	
269,677	74,417	48,645	2,904	1,356	8,679	3,799	146,615	
134,746	36,855	14,286	776	84	2,937	423	83,605	1
34	27	5	...	7	2
87,590	24,957	22,106	1,031	561	3,419	2,085	40,527	3
47,307	12,578	12,253	1,097	711	2,318	1,291	22,476	4
380,881	103,182	64,674	3,073	983	11,625	5,383	213,025	
1,640	441	126	11	3	1,073	5
31,769	8,367	4,760	95	51	445	130	18,642	6
27,446	5,851	4,016	210	124	544	174	17,579	7
134,578	35,215	22,645	1,326	447	3,989	1,833	76,718	8
60,923	18,390	10,055	230	107	1,135	284	32,178	9
124,815	34,918	23,072	1,211	234	5,501	2,959	66,835	10
414,011	122,834	104,265	2,827	1,410	7,661	4,614	186,912	
88,011	27,385	17,864	346	182	1,432	759	42,762	11
146,958	43,398	40,962	969	982	3,707	2,156	62,598	12
66,802	19,901	15,169	757	36	903	547	31,732	13
81,669	24,855	24,709	701	192	1,382	1,031	32,105	14
30,571	7,295	5,561	54	18	237	121	17,715	15
405,698	115,300	70,610	1,468	609	8,597	3,818	219,788	
73,000	25,024	6,317	193	115	1,406	253	41,665	16
11,454	2,995	1,399	33	18	424	90	7,600	17
143,351	39,497	32,417	601	182	2,054	1,580	71,437	18
120,843	34,422	23,742	360	116	2,349	1,413	62,679	19
20,453	5,666	3,680	174	54	1,260	433	10,807	20
36,591	7,396	3,055	107	124	1,104	49	26,140	21
643,244	185,169	171,596	4,046	2,843	30,378	12,929	286,479	
129,514	36,236	28,875	1,466	781	4,450	2,352	64,433	22
178,106	52,364	41,938	848	487	11,529	5,462	84,104	23
85,719	21,757	25,739	956	726	7,319	2,630	38,223	24
249,170	74,678	74,928	776	849	7,080	2,485	99,564	25
405	134	116	155	26
273,930	78,135	54,440	2,609	2,795	16,707	5,274	141,355	
58,466	16,726	11,075	139	341	1,915	941	30,665	27
2,793	938	365	52	1,490	
43,572	11,527	9,667	1,146	1,255	2,994	717	22,378	28
36,005	12,068	8,060	478	586	1,922	238	14,968	29
130,055	35,388	23,825	738	506	9,583	3,291	70,842	30
5,832	1,526	1,804	108	107	263	87	2,502	31
553,248	153,568	163,636	4,208	2,277	42,790	23,123	236,044	
239,529	67,811	83,076	310	129	20,250	11,372	88,612	32
98,445	26,989	23,556	1,507	957	8,238	6,326	47,900	33
126,147	32,160	33,387	1,055	610	6,278	2,396	60,600	34
89,126	26,607	23,617	1,336	581	8,024	3,029	38,902	35
I	I	36
538,615	145,595	87,075	2,534	1,134	19,408	10,964	305,945	
38,788	11,161	4,183	118	107	1,567	460	23,444	37
152,839	39,565	21,622	605	119	6,698	4,151	91,652	38
137,555	35,503	14,423	670	117	4,232	1,282	87,629	39
209,433	59,366	46,847	1,141	791	6,861	5,071	103,220	40
584,738	187,337	138,354	8,697	4,964	37,938	24,019	259,047	
162,072	51,726	40,708	4,459	1,524	11,417	9,366	69,618	41
404,773	130,865	93,281	4,023	3,071	25,947	14,401	180,627	42
17,893	4,746	4,365	215	369	574	252	8,782	43

Serial No. of District, etc. (column 1).

1
2
3
4
5
6
7
8
9
10
11
12
13
14
15
16
17
18
19
20
21
22
23
24
25
26
27
28
29
30
31
32
33
34
35
36
37
38
39
40
41
42
43

		Order IIa.—							
		Group 3b.—Cultivating tenants.							
DISTRICT OR STATE.		Total Workers and Dependents.	WORKERS.						DEPENDENTS.
			Total Workers.		Workers with an agricultural or other subsidiary occupation.				
					Agricultural.		Other.		
					Males.	Females.	Males.	Females.	
1	2	3	4	5	6	7	8	9	
Serial No.									
	Provincial Total	1,814,164	512,362	331,178	14,641	9,055	74,184	27,513	970,624
	Divisional Burma	1,750,197	491,193	320,586	12,377	7,947	67,750	25,744	938,418
	Arakan Division	185,332	47,880	23,549	1,898	700	4,545	1,456	113,903
1	Akyab	130,183	34,685	11,370	801	121	1,782	371	84,128
2	Hill Dist. of Arakan	8	6	2	...	2
3	Kyaukpadaung	32,352	6,975	7,221	793	351	1,593	646	18,156
4	Sandoway	22,789	6,214	4,958	304	228	1,168	439	11,617
	Pegu Division	319,651	86,705	39,239	1,289	522	10,528	2,607	193,707
5	Rangoon Town	1,202	511	119	8	...	572
6	Insein	42,517	12,500	6,109	21	42	1,000	211	24,108
7	Hanthawaddy	62,773	17,065	3,655	57	17	1,125	192	42,053
8	Tharrawaddy	79,848	21,106	12,582	517	210	3,656	573	46,160
9	Pegu	85,204	23,016	10,133	129	77	1,786	391	52,055
10	Prome	48,107	12,707	6,641	565	176	2,953	1,240	28,759
	Irrawaddy Division	372,392	121,653	75,977	1,478	770	5,744	2,364	174,762
11	Fassein	92,709	33,842	20,334	291	122	918	437	38,533
12	Henzada	80,178	27,428	18,420	653	447	2,852	1,378	34,324
13	Myaungmya	87,605	26,290	16,545	273	20	982	87	44,770
14	Ma-ubin	48,608	14,844	11,132	229	176	646	319	22,632
15	Pyawbun	63,292	19,249	9,540	32	5	346	143	34,503
	Tenasserim Division	177,877	49,735	27,464	578	191	5,545	2,096	100,678
16	Toungoo	53,956	14,496	6,523	180	46	1,487	340	32,937
17	Salween	1,310	437	206	25	...	28	22	677
18	Thaton	52,515	16,071	8,365	79	69	973	468	28,079
19	Amherst	42,655	10,933	8,051	130	45	1,404	668	23,671
20	Tavoy	21,446	6,392	3,696	118	23	1,507	585	11,358
21	Mergui	5,985	1,406	623	46	8	146	13	3,956
	Magwe Division	259,552	69,968	58,157	4,124	2,902	18,129	6,319	131,427
22	Thayetmyo	31,135	8,929	7,508	980	626	1,327	499	14,698
23	Pakokku	100,518	27,606	19,610	585	424	8,116	2,796	53,302
24	Minbu	72,752	21,068	19,913	2,316	1,572	5,968	2,003	31,771
25	Magwe	55,147	12,365	11,126	243	280	2,718	1,021	31,656
26	Pakokku Hill Tracts
	Mandalay Division	42,499	12,968	9,630	259	290	2,659	965	19,901
27	Mandalay	22,682	7,251	4,395	138	219	1,334	491	11,036
	Mandalay City	783	256	142	16	385
28	Bhamo	1,104	198	284	8	2	113	64	622
29	Myittha	3,080	1,274	609	2	...	70	1	1,197
30	Katha	15,615	4,240	4,335	111	69	1,142	409	7,040
31	Putao	18	5	7	6
	Sagaing Division	244,435	66,105	61,920	2,113	2,155	15,664	7,812	116,410
32	Shwebo	40,856	11,377	11,287	64	47	3,928	1,782	18,192
33	Sagaing	86,129	25,552	16,866	1,066	680	5,510	3,367	43,711
34	Lower Chindwin	96,188	23,036	28,606	594	635	4,924	2,457	44,546
35	Upper Chindwin	21,262	6,240	5,161	389	793	1,302	266	9,961
36	Chin Hills
	Meiktila Division	148,459	36,179	24,650	638	417	4,936	2,125	87,630
37	Kyaukse	19,502	5,944	1,909	97	95	940	191	11,649
38	Meiktila	24,234	6,474	3,322	63	45	1,018	398	14,438
39	Yamethin	35,087	9,391	3,480	91	21	1,647	277	22,216
40	Myingyan	69,636	14,370	15,939	387	256	1,331	1,259	39,327
	Eastern States	63,967	21,169	10,592	2,264	1,108	6,434	1,769	32,206
41	Northern Shan States	9,125	2,771	1,406	94	27	824	385	4,948
42	Southern Shan States	52,973	17,816	8,774	2,154	1,066	5,513	1,371	26,383
43	Kaungmye	1,869	582	412	16	15	97	13	875

PART III.—Details by districts—contd.

Cultivation—continued.

Group 3c.—Agricultural labourers.								Group 4.—Taungya.								Serial No. of District, etc. (column 1).					
Total Workers and Depen- dents.	WORKERS.						DEPENDENTS.	Total Workers and Depen- dents.	WORKERS.						DEPENDENTS.						
	Total Workers.		Workers with an agricultural or other subsidiary occupation.						Total Workers.		Workers with an agricultural or other subsidiary occupation.										
			Agricultural.		Other.						Agricultural.		Other.								
	Males.	Females.	Males.	Females.	Males.	Females.			Males.	Females.	Males.	Females.	Males.	Females.							
10	11	12	13	14	15	16	17	18	19	20	21	22	23	24	25						
2,085,806	622,185	405,405	3,882	2,843	50,877	28,486	1,058,216	942,285	278,011	246,833	10,264	8,884	36,366	20,185	417,441						
2,059,835	612,863	398,162	3,615	2,393	49,565	27,787	1,048,810	570,010	163,895	142,054	2,300	1,392	11,976	3,321	264,061						
156,826	52,371	10,592	409	74	4,332	821	93,863	83,658	25,533	20,597	643	387	2,368	565	37,528						
139,866	47,000	6,669	324	13	3,553	196	85,537	32,486	10,008	7,388	238	27	1,003	198	15,090	1					
20	3	3					14	19,497	6,473	6,240	29	47	32	3	6,784	2					
13,239	3,635	2,812	81	51	567	466	6,792	20,541	5,921	4,329	285	241	787	203	10,291	3					
3,701	1,973	1,108	4	10	212	159	1,520	11,134	3,131	2,640	91	72	546	161	5,363	4					
644,998	192,321	108,801	1,086	579	17,940	9,060	343,876	23,592	5,977	3,325	131	77	856	238	14,290						
1,592	843	176	2	1	573	4	3	1	5					
118,678	33,691	20,790	73	13	2,589	1,255	64,197	1,951	525	294	13	5	46	21	1,132	6					
140,422	47,178	10,878	106	28	2,308	874	82,366	1,018	237	186	4	4	58	13	595	7					
150,914	40,785	34,635	606	343	6,307	3,470	75,494	4,167	970	645	4	18	216	20	2,552	8					
174,019	54,371	28,005	179	148	4,052	1,572	91,583	2,222	425	418	9	7	96	7	1,379	9					
59,373	15,453	14,257	122	47	2,682	2,488	29,663	14,230	3,817	1,782	101	43	440	177	8,631	10					
625,434	185,366	143,088	1,005	587	8,454	5,378	296,980	9,519	2,986	2,241	63	46	194	114	4,292						
150,819	39,462	39,746	124	64	2,112	1,847	71,611	5,533	1,685	1,422	22	9	107	47	2,426	11					
168,582	45,573	47,286	632	477	3,418	2,037	75,723	2,703	914	606	35	36	61	52	1,183	12					
103,185	34,956	21,530	126	...	1,244	515	46,699	1,178	348	201	6	1	21	15	699	13					
85,883	20,597	21,015	93	42	1,026	634	38,271	37	11	3	23	14					
116,965	38,778	13,511	30	4	654	345	64,676	68	28	9	3	...	31	15					
303,960	86,862	44,816	564	90	8,236	2,785	172,282	182,995	49,377	36,770	672	243	3,600	1,137	96,848						
90,159	23,228	21,302	85	22	2,022	1,232	45,029	42,799	10,845	11,423	48	53	775	306	20,522	16					
1,600	761	202	2	...	37	8	637	30,100	8,059	4,943	123	21	149	139	17,098	17					
114,821	34,038	10,391	159	39	2,507	588	70,392	34,260	10,851	8,360	232	100	406	145	15,049	18					
72,669	20,940	10,866	70	18	2,138	218	40,863	31,176	8,409	4,417	112	16	478	135	18,350	19					
19,630	6,303	1,558	168	9	1,415	118	11,709	30,147	8,212	6,633	155	50	1,548	383	15,302	20					
5,081	1,532	497	80	2	117	21	3,052	14,522	3,001	994	2	3	244	29	10,527	21					
82,017	26,868	23,471	123	85	2,126	2,092	31,678	45,409	12,473	12,004	184	71	1,612	297	20,932						
6,708	1,708	1,774	56	16	194	64	1,226	20,889	5,975	4,939	169	55	1,460	285	9,975	22					
20,583	5,352	6,112	29	26	770	726	9,119	3,033	620	514	14	9	105	11	1,953	23					
25,555	12,471	5,425	34	36	850	953	7,429	2,108	598	550	1	7	29	1	900	24					
29,371	7,337	10,160	4	7	312	349	11,874	36	1	17	18	25					
...	19,283	5,273	5,984	18	...	8,026	26					
55,001	15,540	15,349	74	246	2,116	1,253	24,112	105,029	28,500	25,941	452	488	2,608	654	50,588						
32,037	9,065	9,382	16	165	833	652	12,990	1,350	518	181	...	21	201	62	651	27					
1,898	1,019	208	9	3	671	259	147	28	...	172						
3,285	808	714	...	1	128	62	1,703	37,874	10,461	11,557	273	410	584	73	15,856	28					
2,693	736	803	3	...	105	11	1,154	52,338	13,709	10,848	105	9	702	267	27,781	29					
16,841	4,277	4,394	54	80	1,041	522	8,170	13,337	3,701	3,346	70	48	1,029	252	6,290	30					
145	54	56	1	...	6	6	35	130	111	9	4	...	92	...	10	31					
86,706	23,031	29,050	174	715	4,007	4,041	34,625	111,807	36,788	40,120	74	67	393	261	34,899						
21,933	5,606	7,396	...	53	1,123	1,170	8,931	1,063	26	590	1	2	7	21	447	32					
31,982	8,280	11,160	112	55	1,053	2,052	12,542	36	7	6	...	29	33					
17,023	4,833	5,661	16	506	642	569	6,529	92	...	16	2	76	34					
15,722	4,304	4,833	46	101	1,189	250	6,585	3,548	972	936	73	65	351	157	1,640	35					
46	8	38	107,068	35,783	38,578	29	81	32,707	36					
104,893	30,504	22,945	180	17	2,354	2,357	51,394	28,001	2,261	1,056	81	13	345	55	4,684						
27,053	8,378	6,946	31	1	536	781	11,729	1,662	434	185	64	7	41	...	1,043	37					
19,369	6,600	3,102	26	6	460	438	9,667	1,229	613	120	...	3	177	25	500	38					
35,951	9,758	8,157	101	10	1,104	745	18,040	3,537	774	563	77	17	2,200	39					
22,510	5,768	4,790	22	...	254	393	11,952	1,573	450	182	17	3	50	13	941	40					
25,971	9,322	7,243	267	450	1,312	699	9,405	372,275	114,116	104,779	7,964	7,492	24,390	16,864	153,380						
9,924	2,905	3,441	67	26	500	444	3,558	237,476	72,121	68,333	5,725	3,791	17,880	13,152	97,022	41					
15,021	5,977	3,565	200	419	798	246	1,479	104,026	34,322	27,261	2,156	3,645	6,325	3,624	42,443	42					
1,046	440	237	...	5	14	9	369	30,773	7,673	9,125	83	56	185	88	13,915	43					

Order 11A.—Culti

Order IIa.—Culti													
DISTRICT OR STATE.		Group 5.—Market gardening.				Group 6a.—Betel-vine.							
		Total Workers and Depen- dents.	WORKERS. (All without subsidiary occupation.)		DEPENDENTS.	Total Workers and Dependents.	WORKERS.						DEPENDENTS.
			Males.	Females.			Total Workers.	Workers with an agricultural or other subsidiary occupation.					
								Agricultural.		Other.			
1	2	3	4	5	6	7	8	9	10	11	12	13	
Serial No.													
	Provincial Total	162	71	1	90	19,412	5,616	3,701	567	136	739	175	10,095
	Divisional Burma	162	71	1	90	19,268	5,554	3,689	542	136	734	173	10,025
	Arakan Division												
1	Akyab					635	95	242		3	2	7	298
2	Hill Dist. of Arakan					575	95	197			2	3	283
3	Kyaukpyu												
4	Sandoway					60		45		3		4	15
	Pegu Division	86	49		37	1,816	495	328	75	10	95		993
5	Rangoon Town	84	47		37	4	4						
6	Irsein					288	61	63	9		2		164
7	Hanthawaddy					4		1					3
8	Tharrawaddy					293	2	127		10			164
9	Pegu	2	2			1							1
10	Prome					1,226	428	137	66		93		661
	Irrawaddy Division	1			1	4,793	1,470	1,167	113	98	128	83	2,156
11	Bassein					1,488	430	397	25	19	31	16	661
12	Henzada					2,275	734	509	73	72	84	52	1,032
13	Myaungmya	1			1	603	200	146	15	6	13	15	257
14	Ma-ubin					70	12	14		1			44
15	Pyapön					357	94	101					162
	Tenasserim Division	7			7	1,985	571	185	90	2	60	12	1,229
16	Toungoo					259	1	51		1	1		207
17	Salween					2							2
18	Thatön	2			2	321	114	4	2		31		203
19	Amherst	5			5	953	314	59	54		10	1	580
20	Tavoy					447	142	71	34	1	18	11	234
21	Mergui					3							3
	Magwe Division	22	13		9	4,019	1,192	1,034	56	20	226	63	1,793
22	Thayetmyo					456	100	40			13		316
23	Pakökku	22	13		9	993	283	242	13	8	93	28	468
24	Minbu					1,913	636	539	41	12	110	35	738
25	Magwe					657	173	213	2		10		271
26	Pakökku Hill Tracts												
	Mandalay Division	46	9	1	36	207	86	48	2		15		73
27	Mandalay	7	3		4	206	85	48	2		15		73
	Mandalay City	7	3			16	7						9
28	Bhamo	4	4			1	1						
29	Myitkyina	19	2		17								
30	Katha	16		1	15								
31	Putao												
	Sagaing Division					1,620	543	316	156	3	115	8	761
32	Shwebo					13	1	6	1				6
33	Sagaing					244	112	55	5	3	23	8	77
34	Lower Chindwin					1,313	405	255	150		80		653
35	Upper Chindwin					50	25				12		25
36	Chin Hills												
	Meiktila Division					4,193	1,102	369	50		93		2,722
37	Kyaukse					476	167	96	4		17		213
38	Meiktila					2,945	732	163	43		66		2,050
39	Yamethin					690	187	85	3		9		418
40	Myingyan					82	16	25			1		41
	Eastern States					144	62	12	25		5	2	70
41	Northern Shan States												
42	Southern Shan States					144	62	12	25		5	2	70
43	Karenni												

Order II.—

Order 11a.—

Groups 6d.—Citronella, 6e.—Tea, 6f.—Opium and Ganja, 6g.—Coffee, 6h.—Indigo, 6j.—Cinchona.

DISTRICT OR STATE.		WORKERS.						DEPENDENTS.	
		Total Workers and Dependents.	Total Workers.		Workers with an agricultural or other subsidiary occupation.				
					Agricultural.		Other.		
			Males.	Females.	Males.	Females.	Males.	Females.	
1		2	3	4	5	6	7	8	9
Serial No.	Provincial Total	45,332	12,184	13,455	2,109	1,788	831	570	19,693
	Divisional Burma	137	62	15	3	60
	Arakan Division								
1	Akyab								
2	Hill Dist of Arakan								
3	Kyaukpyu								
4	Sandoway								
	Pegu Division								
5	Rangoon Town								
6	Insein								
7	Hanthawaddy								
8	Tharrawaddy								
9	Pegu								
10	Prome								
	Irrawaddy Division								
11	Bassein								
12	Henzada								
13	Myaungmya								
14	Ma-ubin								
15	Pyapôn								
	Tenasserim Division								
16	Toungoo								
17	Salween								
18	Thatôn								
19	Amherst								
20	Tavoy								
21	Mergui								
	Magwe Division								
22	Thayetmyo								
23	Pakôkku								
24	Minbu								
25	Magwe								
26	Pakôkku Hill Tracts								
	Mandalay Division								
27	Mandalay								
28	Mandalay City								
29	Bhamo								
30	Myitkyina								
31	Katha								
32	Putao								
	Sagaing Division								
33	Shwebo								
34	Sagaing								
35	Lower Chindwin								
36	Upper Chindwin								
	Meiktila Division								
37	Kyaukse								
38	Meiktila								
39	Yamëthin								
40	Myingyan								
	Eastern States								
41	Northern Shan States								
42	Southern Shan States								
43	Karenni								

Analysis of figures for Group 6d.—Citronella, 6e.—Tea, 6f.—Opium and Ganja, 6g.—Coffee, 6h.—Indigo, 6j.—Cinchona.

DISTRICT.	Total Workers and Dependents.		Total Workers.		Workers with an agricultural or other subsidiary occupation.		Other.		DEPENDENTS.	
			Males.	Females.	Males.	Females.	Males.	Females.		
1		9							9	
Thatôn (6d)	4	45,332	12,184	13,455	2,109	1,788	831	570	19,693	
Amherst (6d)	118		55	6	3	57	
Tavoy (6f)	2		2	2	
Katha (6e)	9		...	7	1	
Shwebo (6e)	2		1	63	
Lower Chindwin (6h)	2		...	2	16,384	
N. Shan States (6d)	322		159	11,416	1,745	1,670	511	154	2,477	
N. Shan States (6e)	38,104		10,304	1,631	167	38	233	...	1	
N. Shan States (6f)	5,298		1,200	708	
N. Shan States (6g)	2		1		
S. Shan States (6f)	1,569		458	403	168	80	87	129		

PART III.—Details by districts—contd.

Cultivation—concluded.

Group 7.—Orchard gardens and all other horticulture not included in Groups 5 and 6.

Total Workers and Depen- dents.	RKERS.						DEPENDENTS.
	Total Workers.		Workers with an agricultural or other subsidiary occupation.				
			Agricultural.		Other.		
	Males.	Females.	Males.	Females.	Males.	Females.	
10	11	12	13	14	15	16	17
161,791	50,759	31,135	2,857	1,411	3,675	1,974	79,897
138,892	43,782	25,013	1,875	816	2,814	1,293	70,097
3,370	1,203	463	58	13	76	22	1,704
2,309	851	193	20	...	42	8	1,165
19	10	3	6
982	295	236	33	13	30	10	451
160	47	31	5	...	4	4	82
36,009	11,470	5,916	292	141	729	358	18,623
2,922	1,657	116	10	...	5	...	1,149
8,259	3,083	1,034	49	30	114	61	4,142
6,799	1,765	998	81	15	158	44	4,036
7,670	1,883	1,259	59	46	151	99	4,528
1,369	436	210	18	13	61	23	723
8,990	2,646	2,299	75	37	240	131	4,045
39,873	12,310	10,229	722	440	699	428	17,334
15,541	4,711	3,764	235	108	283	134	7,066
11,444	3,390	3,168	202	132	234	236	4,586
6,659	2,173	1,556	157	93	137	15	2,930
5,649	1,792	1,594	126	104	45	39	2,263
880	244	147	2	3	...	4	489
44,809	12,882	6,338	648	176	749	259	25,679
7,915	2,522	1,533	172	58	69	25	3,560
511	140	67	27	10	9	5	304
8,618	2,431	1,282	208	47	201	64	4,905
12,424	3,633	1,596	62	22	248	77	7,195
3,858	1,115	846	95	26	90	82	1,897
11,873	3,941	1,014	84	13	132	6	7,818
1,054	412	197	37	11	64	30	445
233	70	48	2	...	7	...	115
61	20	13	1	1	5	3	28
684	262	125	34	10	51	25	297
76	60	11	1	2	5
...
8,942	3,095	1,432	45	31	184	174	4,415
7,435	2,651	1,221	35	26	124	134	3,563
300	192	7	1	...	101
562	121	96	1	...	8	34	345
384	146	43	18	3	195
558	176	71	9	4	34	3	311
3	1	1	...	1	1
1,114	310	340	5	1	42	16	464
312	89	132	1	...	8	2	91
427	150	24	3	...	21	...	253
248	24	156	...	1	6	12	68
121	45	28	1	...	7	2	48
6	2	4
3,631	2,100	98	68	3	271	6	1,433
1,176	293	16	21	...	22	...	867
80	28	14	1	...	2	1	38
247	111	22	4	1	5	...	114
2,128	1,668	46	42	2	242	5	414
22,899	6,977	6,122	982	595	861	681	9,800
8,405	2,435	2,685	94	79	519	400	3,285
14,346	4,486	3,404	881	516	337	281	6,456
148	56	33	7	...	5	...	59

Order IIb.—Forestry.

Group 8.—Forest officers, rangers, guards, etc.

Total Workers and Depen- dents.	WORKERS.						DEPENDENTS.	Serial No. of District, etc. (columns
	Total Workers.		Workers with an agricultural or other subsidiary occupation.					
			Agricultural.		Other.			
	Males.	Females.	Males.	Females	Males.	Females		
18	19	20	21	22	23	24	25	
12,168	4,189	189	43	...	34	12	7,790	
11,806	4,068	187	43	...	31	12	7,551	
460	158	14	3	...	2	..	288	1
220	76	2	...	144	2
14	9	5	3
103	46	13	3	44	4
123	27	1	95	
3,150	1,084	49	1	...	3	...	2,027	
494	68	35	391	5
315	160	155	6
33	2	10	21	7
1,631	587	1	1,043	8
298	121	2	1	175	9
379	146	1	3	...	232	10
601	205	5	2	391	
191	62	129	11
198	73	...	2	125	12
79	23	5	51	13
39	16	23	14
94	31	63	15
2,933	958	24	20	...	4	7	1,951	
1,178	423	1	17	...	4	1	754	16
124	52	1	71	17
381	137	3	241	18
920	231	1	688	19
220	84	...	3	136	20
110	31	18	6	61	21
801	354	...	2	447	
311	129	182	22
242	121	...	2	121	23
164	55	109	24
82	48	34	25
2	1	1	26
1,645	586	86	4	...	8	4	973	
433	201	1	1	...	5	...	231	27
117	28	89	
258	90	2	1	...	2	...	166	28
183	80	4	1	...	99	29
771	215	79	2	4	477	30
...	31
1,063	373	...	11	...	11	1	683	
241	78	5	1	158	32
96	14	82	33
133	69	3	...	64	34
586	209	2	11	...	8	...	375	35
7	3	4	36
1,453	350	2	3	...	801	
18	1	17	37
154	52	1	1	..	101	38
908	265	1	2	...	642	39
73	32	41	40
362	121	2	3	...	239	
191	59	2	130	41
136	53	3	...	83	42
35	9	26	43

Serial No. of District, etc. (column 1).

DISTRICT OR STATE.		Group 9a.—Charcoal burners.							DEPENDENTS.
		Total Workers and Dependents.	W RKERS.						
			Total Workers.	Workers with an agricultural or other subsidiary occupation.					
				Agricultural.		Other.			
				Males.	Females.	Males.	Females.	Males.	
1	2	3	4	5	6	7	8	9	
Serial No.									
	Provincial Total	3,584	1,214	365	34	28	37	21	2,005
	Divisional Burma	3,558	1,207	354	32	28	37	21	1,997
	Arakan Division	79	47	4	28
1	Akyab	74	46	1	27
2	Hill Dist. of Arakan
3	Kyaukpyu	1	1
4	Sandoway	4	...	3	1
	Pegu Division	903	336	127	10	...	440
5	Rangoon Town
6	Insein	609	254	57	9	...	298
7	Hanthawaddy
8	Tharrawaddy	39	23	3	13
9	Pegu	55	14	1	1	...	40
10	Prome	200	45	66	89
	Irrawaddy Division	99	44	7	1	...	48
11	Bassein	76	31	7	38
12	Henzada	23	13	1	...	10
13	Myaungmya
14	Ma-ubin
15	Pyapôn
	Tenasserim Division	1,638	400	179	23	28	9	20	1,059
16	Toungoo	96	31	7	2	...	58
17	Salween
18	Thatôn	1,055	272	120	3	18	7	16	663
19	Amherst	391	72	22	20	8	297
20	Tavoy	34	...	30	...	2	...	4	4
21	Mergui	62	25	37
	Magwe Division	121	51	6	2	...	64
22	Thayetmyo	98	37	5	2	...	56
23	Pakôkku
24	Minbu	23	14	1	8
25	Magwe
26	Pakôkku Hill Tracts
	Mandalay Division	413	196	25	3	...	9	1	192
27	Mandalay	208	69	20	2	...	6	1	119
28	Mandalay City	30	1	20	1	9
29	Bhamo	159	109	1	1	...	3	...	49
30	Myitkyina	1	1
31	Katha	45	17	4	24
	Putao
	Sagaing Division	171	80	3	5	...	3	...	88
32	Shwebo
33	Sagaing	85	8	2	3	...	1	...	75
34	Lower Chindwin
35	Upper Chindwin	86	72	1	2	...	2	...	13
36	Chin Hills
	Meiktila Division	134	53	3	1	...	3	...	78
37	Kyaukse
38	Meiktila	2	2
39	Yamethin	127	52	3	1	...	3	...	72
40	Myingyan	5	1	4
	Eastern States	26	7	11	2	8
41	Northern Shan States	8	5	3
42	Southern Shan States	18	2	8	2	8
43	Karenni

PART III.—Details by districts—contd.

IIa.—Forestry—continued.

Group 9b.—Wood and bamboo cutters and fuel collectors.								Group 9c.—Cutch collectors.								Serial No. of District, etc. (column 1).
Total Workers and Depen- dents.	WORKERS.						DEPENDENTS.	Total Workers and Depen- dents.	WORKERS.						DEPENDENTS.	
	Total Workers.		Workers with an agricultural or other subsidiary occupation.						Total Workers.		Workers with an agricultural or other subsidiary occupation.					
			Agricultural.		Other.						Agricultural.		Other.			
	Males.	Females.	Males.	Females.	Males.	Females.			Males.	Females.	Males.	Females.	Males.	Females.		
10	11	12	13	14	15	16	17	18	19	20	21	22	23	24	25	
51,322	21,278	3,748	589	91	1,617	176	26,296	2,482	747	506	20	19	61	40	1,229	1
49,058	20,280	3,638	504	76	1,541	171	25,140	2,366	724	954	20	18	61	40	1,147	2
1,257	143	53	3	...	11	10	1,061	172	59	...	1	113	3
1,086	67	39	1	10	980	172	59	...	1	113	4
...
77	15	2	1	...	60
94	61	12	2	...	10	...	21
5,914	2,455	410	31	1	48	5	3,049	266	35	64	11	...	167	5
148	93	1	...	55	2	2	6
1,023	430	102	13	1	6	...	491	7
198	57	9	2	...	1	...	132	8
1,308	679	44	7	...	13	...	675	9
2,005	686	202	8	...	26	1	1,117	10
1,142	510	53	1	...	1	4	579	264	35	64	11	...	165	...
6,506	2,247	666	34	3	72	8	3,593	29	19	6	1	...	4	11
3,151	949	312	21	3	43	7	1,890	12
646	281	116	6	...	9	...	246	29	19	6	1	...	4	13
1,436	525	190	3	...	14	...	721	14
373	181	15	3	1	177	15
900	308	33	3	...	3	...	559
8,189	3,273	221	54	4	157	11	4,695	101	38	1	...	63	16
3,890	1,761	48	10	...	75	5	2,078	87	29	1	...	58	17
230	120	6	1	3	2	1	104	18
919	253	31	3	...	635	9	9	19
1,672	743	86	9	3	843	5	5	20
851	301	17	34	1	75	2	533	21
627	92	33	2	...	502	22
3,604	1,638	451	19	7	149	51	1,515	971	350	192	11	...	38	8	429	23
1,287	419	303	...	7	34	51	505	5	5	24
1,778	953	73	15	...	94	...	747	535	181	84	9	...	34	8	270	25
446	206	13	4	...	21	...	227	58	36	8	1	...	1	...	14	26
36	20	2	14	373	128	100	1	...	3	...	145	...
57	35	22
7,436	3,280	626	59	15	205	28	3,530	98	61	12	25	27
3,431	1,340	383	12	7	68	2	1,708	78	43	10	25	28
550	189	37	324	31	31	29
1,540	745	91	29	...	96	6	704	30
370	291	12	3	...	6	1	67	2	...	2	31
2,095	904	140	15	8	35	19	1,051	18	18
...
9,725	4,539	846	185	46	647	58	4,340	454	108	179	7	18	6	32	167	32
870	324	115	17	6	35	11	431	2.0	31	138	...	18	1	27	41	33
1,729	588	199	40	4	133	16	942	1	1	34
2,098	1,227	33	31	1	187	3	838	109	43	12	2	...	5	...	54	35
5,028	2,400	491	97	35	292	28	2,129	134	33	29	5	5	72	36
...
6,427	2,705	365	119	...	252	...	3,357	275	54	42	1	...	4	...	179	37
417	145	19	6	...	13	...	253	38
796	307	318	21	...	171	173	33	5	1	...	1	...	135	39
5,083	2,213	4	113	...	218	...	2,866	59	9	23	3	...	27	40
131	40	24	67	43	12	14	17	...
2,264	998	110	85	15	76	5	1,156	116	23	11	...	1	82	41
1,886	805	95	66	11	70	5	986	115	23	11	...	1	81	42
335	155	15	19	4	6	...	165	43
43	38	5	1	1	...

Order IIb.—Forestry—concluded.													
DISTRICT OR STATE.		Group 9d.—All other collectors of forest produce except lac collectors.							Group 10.—Lac collectors.				
		Total Workers and Dependents.	WORKERS.						DEPENDENTS.	Total Workers and Dependents.	WORKERS.		DEPENDENTS.
			Total Workers.		Workers with an agricultural or other subsidiary occupation.						(All without subsidiary occupation.)		
					Agricultural.		Other.						
			Males.	Females.	Males.	Females.	Males.	Females.			Males.	Females.	
Serial No.	1	2	3	4	5	6	7	8	9	10	11	12	13
	Provincial Total	11,493	4,196	2,741	112	36	305	78	4,556	16	6	5	5
	Divisional Burma	11,317	4,123	2,718	108	36	301	77	4,476	14	6	3	5
	Arakan Division	52	21	19	2	1	12
	Akyah	13	12	1
	Hill Dist. of Arakan	6	6
	Kyaukpypu	22	4	14	2	1	4
	Sandoway	11	5	4	2
	Pegu Division	1,242	559	182	7	6	3	1	501
	Rangdon Town	206	201	5
	Insein	337	62	91	...	4	184
	Hanthawaddy	16	11	1	4
	Tharrawaddy	25	10	15
	Pegu	310	107	60	7	2	3	1	143
	Prome	348	168	30	150
	Irrawaddy Division	728	243	134	6	3	8	1	351
	Bassein	118	...	85	...	3	...	1	33
	Henzada	146	48	5	1	...	93
	Myaungmya	333	189	...	6	...	7	...	144
	Ma-ubin	87	...	41	46
	Pyapon	44	6	3	35
	Tenasserim Division	3,830	1,001	1,281	22	6	52	34	1,548	1	1
	Toungoo	1,102	419	117	27	3	626
	Salween	37	5	15	1	17
	Thaton	336	140	95	9	...	7	1	101
	Amherst	782	141	223	6	8	418	1	1
	Tavoy	1,163	90	795	7	6	4	21	278
	Mergui	350	206	36	14	...	108
	Magwe Division	1,002	421	171	22	11	70	5	410	13	5	3	5
	Thayetmyo	118	19	83	16
	Pakokku	428	222	9	19	...	64	...	197
	Minbu	388	121	79	2	11	2	5	188	13	5	3	5
	Magwe	68	59	...	1	...	4	...	9
	Pakokku Hill Tracts
	Mandalay Division	2,386	1,338	272	40	6	94	13	776
	Mandalay	1,301	714	88	33	...	65	...	499
	Mandalay City	183	86	12	85
	Bhamo	536	381	56	7	...	29	2	99
	Myitkyina	269	208	4	1	57
	Katha	280	35	124	...	6	...	10	121
	Putab
	Sagaing Division	921	353	156	11	3	53	5	412
	Shwebo	175	76	26	...	1	24	1	73
	Sagaing	292	128	39	1	2	4	...	125
	Lower Chindwin	104	53	3	3	...	8	...	48
	Upper Chindwin	350	96	88	7	...	17	4	166
	Chin Hills
	Meiktila Division	1,156	187	503	...	1	19	17	466
	Kyaukse	19	7	3	9
	Meiktila	365	28	225	...	1	3	4	112
	Yamethin	620	123	191	16	5	306
	Myingyan	152	29	84	8	39
	Eastern States	176	73	23	4	...	4	1	80	2	...	2	...
	Northern Shan States	140	56	17	1	67	2	...	2	...
	Southern Shan States	22	15	3	3	...	4	1	4
	Karenni	14	2	3	9

Group 11.—Cattle and buffalo breeders and keepers.

Serial No. of District, etc. (column 1).

Total Workers and Depen- dents.	WORKERS.						DEPENDENTS.	Total Workers and Depen- dents.	WORKERS.						DEPENDENTS.	Serial No. of District, etc. (column
	Total Workers.		Workers with an agricultural or other subsidiary occupation.													
			Agricultural.		Other.											
	Males.	Females.	Males.	Females.	Males.	Females.										
14	15	16	17	18	19	20	21	22	23	24	25	26	27	28	29	
26,214	11,786	3,204	192	62	1,391	313	11,224	14,505	3,809	3,762	240	233	615	565	6,934	
23,803	10,885	2,758	156	29	1,241	252	10,160	11,364	3,042	2,512	97	76	428	347	5,810	
311	173	42	8	2	96	8	1	5	..	1	2	
53	146	36	6	1	71	6	1	4	..	1	1	
18	8	10	
..	
40	19	6	2	1	15	
6,089	3,610	616	20	1	211	16	2,463	1,351	363	233	2	..	27	14	755	
1,050	748	48	1	..	254	126	..	73	5	53	
3,189	1,759	251	12	..	91	10	1,119	346	132	54	7	160	
368	141	59	1	..	2	..	168	306	92	21	2	..	12	..	193	
620	259	56	3	..	56	2	305	102	18	9	75	
553	379	124	2	1	23	..	350	387	93	61	10	2	233	
669	324	78	2	..	39	4	267	84	28	15	5	..	41	
1,732	900	159	3	..	48	3	673	613	150	87	..	4	29	10	376	
481	298	27	5	1	156	169	13	33	..	1	..	4	123	
432	177	45	10	2	210	78	40	2	4	..	36	
214	137	17	1	..	18	..	60	236	82	26	..	3	25	4	128	
429	194	58	2	..	15	..	177	45	14	9	22	
176	94	12	70	85	1	17	2	67	
2,192	947	293	11	1	67	18	952	1,831	528	373	2	3	56	19	938	
718	304	79	31	9	335	182	45	5	..	1	9	..	132	
73	23	4	3	1	2	..	40	1	..	1	
308	160	21	3	..	24	6	127	675	98	277	13	10	300	
671	313	77	1	..	281	784	290	61	2	..	26	5	433	
310	105	101	5	..	3	3	104	117	39	29	..	2	6	4	49	
112	42	11	6	..	59	72	56	2	..	16	
1,958	755	336	11	16	74	51	867	1,931	375	669	24	51	47	144	887	
506	185	77	4	2	17	5	244	82	39	14	2	6	20	
676	148	200	5	14	27	44	328	1,036	98	443	15	37	31	110	495	
364	196	28	2	..	26	..	140	393	120	123	3	13	8	24	150	
412	226	31	4	2	155	420	118	89						

IMPERIAL TABLE XVII.—Occupations.

Order IIc.—Raising of farm stock—concluded.																	
DISTRICT OR STATE.		Group 13.—Breeder of other animals (horses, mules, asses, etc.).								Group 14.—Herdsman, shepherd, goatherds, etc.							
		Total Workers and Depen- dents.	WORKERS.						DEPENDENTS.	Total Workers and Depen- dents.	WORKERS.						DEPENDENTS.
			Total Workers.	Workers with an agri- cultural or other subsi- diary occupation.							Total Workers.	Workers with an agricultural or other subsidiary occupation.					
				Agricultural.		Other.						Agricultural.		Other.			
				M's.	F's.	M's.	F's.	M's.				F's.	Males.	Females.	Males.	Females.	
				1	2	3	4	5				6	7	8	9	10	
Serial No.																	
	Provincial Total	636	382	42	10	3	12	212	31,256	19,008	3,197	357	63	654	180	9,051	
	Divisional Burma	481	335	1	8		3	145	26,969	16,255	2,697	249	37	523	158	8,017	
	Arakan Division																
1	Akyab								2,909	2,194	166	48	3	43	3	549	
2	Hill Dist. of Arakan								2,363	1,757	119	44	1	25	1	487	
3	Kyaukpyu																
4	Sandoway								17	7	6	1		1		4	
	Pegu Division								529	430	41	3	2	17	2	58	
5	Rangoon Town								6,383	4,339	275	37	1	143	11	1,769	
6	Insein								117	104						13	
7	Hanthawaddy								1,372	970	81	10		11	1	381	
8	Tharrawaddy								1,266	763	57	6	1	40	1	446	
9	Pegu								1,114	918	22	6		34		174	
10	Prome								1,873	1,287	78	13		52	9	508	
	Irrawaddy Division								641	297	37	2		6		307	
11	Bassein								2,433	1,556	247	28	2	54	4	630	
12	Henzada								591	311	76	6	1	24	1	274	
13	Myaungmya								813	593	57	10		17		163	
14	Maubin								376	208	58	12	1	6	3	110	
15	Pyapön								221	173	14			7		34	
	Tenasserim Division	75						75	4,411	2,620	321	27		26	5	1,470	
16	Toungoo	10						10	1,004	617	41	20		5		336	
17	Salween								170	83	16	1		2		71	
18	Thatön								1,269	539	95	4		10	2	635	
19	Amherst	65						65	1,597	1,064	156			3	3	377	
20	Tavoy								282	240	8	2		6		34	
21	Mergui								89	67	5					17	
	Magwe Division	21	16				1	5	2,043	1,033	393	27	12	55	40	617	
22	Thayetmyo								278	124	45	1		4	5	109	
23	Pakökku	15	15						965	520	184	17	4	23	11	261	
24	Minbu	4	1				1	3	540	251	127	6	7	24	22	162	
25	Magwe								260	138	37	3	1	4	2	85	
26	Pakökku Hill Tracts	2						2									
	Mandalay Division	306	269		7		1	37	1,276	627	85	3		31	6	564	
27	Mandalay	109	73					36	795	327	69			21	1	406	
28	Mandalay City	78	42					36	195	85	32					78	
29	Bhamo	6	6						189	114	14					61	
30	Myitkyina	108	108		7		1		207	127	1				5	79	
31	Katha	1						1	84	65	1	3		3		18	
	Putao	82	82						1	1							
	Sagaing Division	46	34					12	3,171	1,859	494	37	7	58	50	818	
32	Shwebo	4	4						324	162	67		2	13	9	95	
33	Sagaing	5	1					4	1,534	886	224	24	5	28	16	424	
34	Lower Chindwin	19	14					5	636	302	169	7		9	25	165	
35	Upper Chindwin							3	652	509	34	6		8		109	
36	Chin Hills	18	15						25							25	
	Meiktila Division	33	16	1	1		1	16	4,343	2,027	716	42	12	113	39	1,600	
37	Kyaukse	2	1					1	1,139	489	82	12		32		568	
38	Meiktila	2	2				1		1,263	631	199	16	11	41	23	433	
39	Yamethin	6	1					5	887	470	102	10		23	3	315	
40	Myingyan	23	12	1	1			10	1,054	437	333	4	1	17	13	284	
	Eastern States	155	47	41	2	3	9	67	4,287	2,753	500	108	26	131	22	1,034	
41	Northern Shan States	97	20	17			8	60	2,606	1,673	305	32	4	77	12	628	
42	Southern Shan States	58	27	24	2	3	1	7	1,679	1,080	195	76	22	54	10	404	
43	Karenni								2							2	

PART III.—Details by districts—contd.

Order II.D.—Raising of other animals.																Serial No. of District, etc. (column 1).
Group 15.—Birds, bees, etc.								Group 16.—Silk-worms.								
Total Workers and Depen- dents.	WORKERS.						DEPENDENTS.	Total Workers and Depen- dents.	WORKERS.						DEPENDENTS.	
	Total Workers.		Workers with an agricultural or other subsidiary occupation.						Total Workers.		Workers with an agricultural or other subsidiary occupation.					
			Agricultural.		Other.						Agricultural.		Other.			
	Males.	Females.	Males.	Females.	Males.	Females.			Males.	Females.	Males.	Females.	Males.	Females.		Males.
18	19	20	21	22	23	24	25	6	27	28	29	30	31	32	33	
748	197	177	3	2	374	912	571	205	7	3	10	6	136	
694	168	157	3	2	369	887	558	196	2	...	10	6	133	
...	2	...	2	
...	1	
...	2	
...	2	...	2	3	
327	103	32	2	...	192	15	...	5	4	
74	34	5	35	5	
65	15	20	30	6	
157	47	4	2	...	106	7	
...	1	8	
31	7	3	21	9	
...	14	...	5	10	
24	10	8	6	
8	...	7	1	11	
5	...	1	4	12	
2	2	13	
...	14	
9	8	1	15	
191	27	84	2	80	48	...	12	36	
137	3	70	2	64	19	...	12	7	
...	
21	5	12	4	
28	19	1	8	4	
...	25	
5	...	1	4	
11	23	2	6	14	4	10	
7	3	2	2	
...	2	
...	
4	4	12	4	8	
...	
101	19	26	1	...	56	764	552	168	2	...	10	3	44	
84	11	19	54	764	552	168	2	...	10	3	44	
78	5	19	54	9	...	9	
1	...	1	
16	8	6	1	...	2	
...	
...	
5	1	2	2	2	2	
3	1	2	
...	
2	...	2	2	2	
...	
...	
35	5	3	27	42	...	9	3	33	
...	
14	2	2	10	
20	3	17	42	...	9	3	33	
1	...	1	
54	29	20	5	25	13	9	5	3	3	
17	8	4	5	
37	21	16	25	13	9	5	3	3	
...	

Serial No. of District, etc. (column 1).

1
2
3
4
5
6
7
8
9
10
11
12
13
14
15
16
17
18
19
20
21
22
23
24
25
26
27
28
29
30
31
32
33
34
35
36
37
38
39
40
41
42
43

Order II.—Exploitation

Group 17.—Fishing and pearling.

Order IIa.—Exploitation.									
Group 17.—Fishing and pearling.									
DISTRICT OR STATE.		Total Workers and Dependents.	WORKERS.						DEPENDENTS.
			Total Workers.	Workers with an agricultural or other subsidiary occupation.					
				Agricultural.		Other.			
				Males.	Females.	Males.	Females.	Males.	
1	2	3	4	5	6	7	8	9	
Serial No.									
	Provincial Total ...	157,855	52,462	16,790	1,384	311	2,642	665	88,603
	Divisional Burma ...	153,120	50,681	16,667	1,275	293	2,442	651	85,772
	Arakan Division ...	10,842	3,638	1,025	246	101	392	43	6,179
1	Akyab ...	3,169	1,289	342	49	17	42	14	1,538
2	Hill Dist. of Arakan ...	1	1
3	Kyaukpyu ...	5,278	1,562	506	117	40	197	22	3,210
4	Sandoway ...	2,394	787	177	80	44	90	7	1,430
	Pegu Division ...	16,208	5,998	1,828	211	51	421	83	8,382
5	Rangoon Town ...	391	98	13	80
6	Insein ...	1,595	551	170	...	2	50	5	874
7	Hanthawaddy ...	2,342	1,138	318	14	3	35	11	886
8	Tharrawaddy ...	6,545	2,073	876	163	41	558	35	3,596
9	Pegu ...	3,856	1,459	297	29	4	49	13	2,100
10	Prone ...	1,479	479	154	5	1	29	19	846
	Irrawaddy Division ...	52,425	17,092	8,869	278	80	466	265	26,464
11	Bassein ...	7,850	2,431	1,088	47	8	159	124	4,348
12	Henzada ...	6,244	1,928	745	61	16	90	37	3,571
13	Myaungmya ...	6,383	2,154	1,082	84	12	61	10	3,147
14	Maubin ...	23,766	7,834	4,731	46	31	113	88	11,901
15	Pyapön ...	8,182	2,748	1,223	40	13	43	6	4,817
	Tenasserim Division ...	38,799	11,992	2,278	221	12	348	27	24,529
16	Toungoo ...	1,875	570	169	78	6	1,136
17	Salween ...	32	22	10
18	Thatön ...	3,634	1,364	354	16	...	24	7	1,916
19	Amherst ...	3,490	1,378	151	...	2	5	4	1,660
20	Tavoy ...	8,287	2,429	928	133	6	134	10	4,930
21	Mergui ...	21,481	6,229	675	72	4	107	...	14,577
	Magwe Division ...	9,642	3,307	1,126	35	9	116	37	5,209
22	Thayetmyo ...	1,856	664	100	2	...	31	4	1,092
23	Pakokku ...	3,466	1,071	392	3	...	39	6	2,003
24	Minbu ...	1,860	701	369	21	7	42	26	790
25	Magwe ...	2,460	871	265	9	2	4	1	1,324
26	Pakokku Hill Tracts
	Mandalay Division ...	10,698	3,863	619	94	4	341	59	6,216
27	Mandalay ...	5,232	1,760	195	44	...	67	31	3,177
	Mandalay City ...	752	242	20	15	...	490
28	Bhamo ...	1,757	880	79	35	...	134	18	798
29	Myitkyna ...	859	325	64	...	1	71	6	470
30	Katha ...	2,850	898	181	15	3	69	4	1,771
31	Putao
	Sagaing Division ...	9,507	3,298	472	171	35	369	124	5,737
32	Shwebo ...	724	233	107	3	...	33	39	384
33	Sagaing ...	4,724	1,647	102	115	5	126	60	2,975
34	Lower Chindwin ...	1,924	667	77	11	...	75	10	1,180
35	Upper Chindwin ...	2,135	751	186	42	30	135	15	1,198
36	Chin Hills
	Meiktila Division ...	4,999	1,493	450	19	1	52	13	3,056
37	Kyaukse ...	684	207	49	8	...	19	3	438
38	Meiktila ...	780	169	86	2	1	14	1	531
39	Yamethin ...	564	187	154	5	3	323
40	Myingyan ...	2,971	930	107	9	...	14	6	1,874
	Eastern States ...	4,735	1,781	1,123	109	18	200	14	2,831
41	Northern Shan States ...	308	128	7	5	...	14	1	173
42	Southern Shan States ...	4,382	1,634	111	104	18	186	13	2,637
43	Karenni ...	45	19	5	21

PART III.—Details by districts—contd.

of wild animals

Order III.—Coal, petroleum and metals.

Group 18.—Hunting.								Group 19.—Coal mines.				Group 20.—Petroleum wells.										Serial No. of District, etc. (column 1).
Total Workers and Depen- dents.	WORKERS.						DEPENDENTS.	Total Workers and Depen- dents.	WORKERS.			DEPENDENTS.	Total Workers and Depen- dents.	WORKERS.						DEPENDENTS.		
	Total Workers.		Workers with an agricultural or other subsidiary occupation.						Total Workers.	Workers with an agricultural or other subsidiary occupation.												
			Agricultural.		Other.					Agricultural.	Other.											
			Males.	Females.	Males.	Females.								Males.	Females.							
10	11	12	13	14	15	16	17	18	19	20	21	22	23	24	25	26	27	28	29			
2,954	1,995	135	10	...	14	2	824	54	23	1	30	13,229	9,487	309	34	2	27	6	3,433			
2,352	1,801	17	8	..	6	...	534	54	23	1	30	13,177	9,487	309	34	2	27	6	3,381			
66	52	14	2	2	...	1			
1	1	2	2	...	1			
...			
1	1			
64	50	14			
228	137	7	84	116	42			
39	4	4	31	96	34			
1	1	3			
44	20	3	21	5	5			
37	11	26			
107	101	6	12	3			
256	211	2	...	45	41	18	...	23	3	1			
238	206	2	...	32	22	22	1			
...	19	18	...	1	1	1			
1	1			
...			
17	4	13			
1,024	772	...	7	252	1	1			
315	218	...	2	97			
...			
12	10	2			
30	8	22	1	1			
192	109	...	5	83			
475	427	48			
236	140	6	90	1	1	12,978	9,415	305	31	2	27	6	3,298			
35	33	2	65	59			
88	1	5	82	926	380	32	11	...	6			
83	76	1	6	1	1	408	216	50	1	2	10			
30	30	11,579	8,760	223	19	...	11	6	2,596			
...			
485	456	1	4	...	28	1	...	1	...	29	1	4			
62	39	1	22	28	...	4			
3	3	28	...	4			
178	178	1	1			
47	45	2	1	...	1			
198	194	4	...	4			
...			
29	12	...	1	17	11	5	...	6	42	20	...	2			
12	8	4	39	17	...	2			
14	4	...	1	10			
...			
3	3	5	5	...	6	1	1			
...	2	2			
28	21	3	4	6	5			
2	2			
7	3	4			
10	10			
9	6	3	6	5			
602	194	118	2	...	8	2	200	52			
553	169	118	1	...	6	2	266	52			
46	24	...	1	...	2	...	22			
3	1	2			

IMPERIAL TABLE XVII.—*Occupations.*

Order VI.—

DISTRICT OR STATE.		Group 25.—Cotton ginning, cleaning and pressing.								Group 26.—Cotton spinning.							
		Total Workers and Depen- dents.	WORKERS.						DEPENDENTS.	Total Workers and Depen- dents.	WORKERS.						DEPENDENTS.
			Total Workers.		Workers with an agricultural or other subsidiary occupation.						Total Workers.		Workers with an agricultural or other subsidiary occupation.				
					Agricultural.		Other.						Agricultural.		Other.		
					Males.	Females.	Males.	Females.					Males.	Females.	Males.	Females.	
1	2	3	4	5	6	7	8	9	10	11	12	13	14	15	16	17	
Serial No.	Provincial Total ..	5,278	1,039	2,872	16	85	24	120	1,367	5,144	508	3,490	2	14	1	64	1,146
	Divisional Burma ...	4,991	780	2,867	15	85	22	120	1,344	5,072	508	3,457	2	14	1	64	1,107
1	Arakan Division ...	3	...	3	25	...	7	18
2	Akyab ...	3	...	3	17	...	7	10
3	Hill Dist. of Arakan
4	Kyaukpadaung
5	Sandoway	8	8
6	Pegu Division ...	4	4	3	278	178	40	...	2	1	3	60
7	Rangoon Town	1	1
8	Insein ...	4	4	3
9	Hanthawaddy
10	Tharrawaddy	23	11	1	...	12
11	Pegu
12	Prome	254	166	40	...	2	...	3	48
13	Irrawaddy Division ...	731	...	547	...	16	...	37	184	28	...	15	13
14	Bassein
15	Henzada ...	731	...	547	...	16	...	37	184
16	Myaungmya
17	Maubin	28	...	15	13
18	Pyapon
19	Tenasserim Division	191	35	14	142
20	Toungoo
21	Salween
22	Thaon	10	2	8
23	Amherst	164	33	14	117
24	Tavoy	17	17
25	Mergui
26	Magwe Division ...	612	246	123	243	707	4						

[illegible]

Order VI.—

DISTRICT OR STATE.		Group 30.—Work with other fibres.					Group 34.—Silk spinning.							
		Total Workers and Dependents.	WORKERS.*		DEPENDENTS.	Groups 31, 32 and 33† Total.	Total Workers and Dependents.	WORKERS.						DEPENDENTS.
								Total Workers.	Workers with an agricultural or other subsidiary occupation.					
									Agricultural.		Other.			
									Males.	Females.	Males.	Females.	Males.	Females.
			Males.	Females.										
1		2	3	4	5	6	7	8	9	10	11	12	13	14
Serial No.	Provincial Total	61	23	1	37	...	926	83	490	1	3	353
	Divisional Burma	61	23	1	37	...	926	83	490	1	3	353
	Arakan Division	1	1
	1 Akyab
	2 Hill Dist. of Arakan
	3 Kyaukpyn	1	1
	4 Sandoway
	Pegu Division	523	...	298	3	225
	5 Rangoon Town
	6 Insein
	7 Hanthawaddy
	8 Tharrawaddy
	9 Pegu
	10 Prome	523	...	298	3	225
	Irrawaddy Division	28	...	1	27
	11 Bassein
	12 Henzada
	13 Nyaungmya
	14 Ma-ubin	28	...	1	27
	15 Pyapön
	Tenasserim Division	2	2
	16 Toungoo
	17 Salween
	18 Thatön
	19 Amherst	2	2
	20 Tavoy
	21 Mergui
	Magwe Division	32	22	...	10
	22 Thayetmyo
	23 Pakòkku
	24 Minbu	32	22	...	10
	25 Magwe
	26 Pakòkku Hill Tracts
	Mandalay Division	323	69	136	118
	27 Mandalay	323	69	136	118
	28 Mandalay City	312	64	136	112
	29 Bhamo
	30 Myitkyina
	31 Katha
	31 Putao
	Sagaing Division	77	11	56	1	...	10
	32 Shwebo	5	5	1
	33 Sagaing	72	6	56	10
34 Lower Chindwin	
35 Upper Chindwin	
36 Chin Hills	
Meiktila Division	1	1	
37 Kyaukse	1	1	
38 Meiktila	
39 Yamèthin	
40 Myingyan	
Eastern States	
41 Northern Shan States	
42 Southern Shan States	
43 Karenni	

* All without subsidiary occupations except one male in Kyaukpyn District with a non-agricultural subsidiary occupation.
† Groups 31, 32 and 33 relate to the carding, spinning and weaving of wool.

PART III.—Details by districts—contd.

Textiles—concluded.

Group 35.—Silk weaving.									Group 37.—Dyeing, bleaching, printing, preparation and sponging of textiles.									Serial No. of District, etc. (column 1).
Total Workers and Depen- dents.	WORKERS.						DEPENDENTS.	Groups 36, 38,† Total (all Males).	Total Workers and Depen- dents.	WORKERS.						DEPENDENTS.		
	Total Workers.		Workers with an agricultural or other subsidiary occupation.															
			Agricultural.		Other.													
	Males.	Females.	Males.	Females.	Males.	Females.				Males.	Females.	Males.	Females.	Males.	Females.		Males.	
15	16	17	18	19	20	21	22	23	24	25	26	27	28	29	30	31		
29,436	2,936	18,041	20	510	185	764	8,459	3	3,956	1,029	2,017	6	46	32	121	910		
29,418	2,936	18,023	20	510	185	764	8,459	3	3,931	1,018	2,014	6	46	32	121	899		
2	2	...	17	5	8	1	4	1	
...	3	3	2	
3	2	8	3	
...	14	2	1	4	4	
...	4	
9,951	317	6,720	9	287	15	174	2,914	3	105	64	4	1	...	37	5	
...	1	13	13	6	
3	3	7	
1	1	2	8	
...	68	37	1	...	31	9	
...	20	14	6	10	
9,947	317	6,720	9	287	15	174	2,910	...	4	...	4	
13	1	9	8	3	...	51	22	29	11	
...	43	22	21	12	
...	7	7	13	
13	1	9	8	3	...	1	1	14	
...	15	
...	
955	6	718	...	11	...	56	231	...	77	51	3	...	26	16	
...	17	
...	18	
...	77	51	3	...	26	19	
...	20	
722	5	647	...	11	...	56	70	21	
233	1	71	161	
435	...	425	...	1	...	13	10	...	139	33	38	2	68	22	
...	39	31	8	23	
435	...	425	...	1	...	13	10	...	88	...	32	56	24	
...	6	...	6	2	...	25	
...	6	2	4	26	
...	
15,320	2,558	8,049	9	42	165	354	4,713	...	3,135	744	1,929	3	46	21	117	462	27	
1,531.5	2,556	8,048	9	41	165	354	4,711	...	3,106	731	1,921	3	46	21	116	454	28	
4,025	285	2,593	3	...	1,147	...	225	52	173	29	
1	1	2	...	1	1	30	
1	1	27	13	7	1	7	31	
3	...	1	...	1	
...	
2,650	53	2,077	2	169	5	159	520	...	187	67	11	3	...	5	...	109	32	
2,532	39	1,988	2	169	5	159	505	...	69	28	8	1	...	33	33	
50	14	25	11	...	3	...	3	34	
...	112	38	...	3	...	4	...	74	35	
68	...	64	4	...	3	1	2	36	
...	
92	1	25	66	...	220	32	24	2	1	164	37	
...	36	1	5	30	38	
15	1	4	10	...	86	31	2	...	55	39	
77	...	21	56	...	78	...	17	1	61	40	
...	20	...	2	18	...	
18	...	18	25	11	3	11	41	
...	22	11	11	42	
18	...	18	3	...	3	43	
...	

† Group 36.—Textile work using hair, and Group 38.—Other textile industries. Only male workers without subsidiary occupations.

Order VII.—Hides, feathers, bristles and hard materials from the animal														
DISTRICT OR STATE.		Group 39.—Tanners, curriers, leather dressers, leather dyers, etc.				Group 40.—Makers of leather articles other than articles of dress.								Group 41.*
		Total Workers and Depen- dents.	WORKERS. (All without subsidiary occupation.)		DEPENDENTS.	Total Workers and Depen- dents.	WORKERS.						DEPENDENTS.	
			Males.	Females.			Total Workers.	Workers with an agricultural or other subsidiary occupation.						
								Agricultural.		Other.				
								Males.	Females.	Males.	Females.	Males.		
1	2	3	4	5	6	7	8	9	10	11	12	13	14	
Serial No.	Provincial Total	193	118	2	73	750	349	50	1	5	351	...
	Divisional Burma	193	118	2	73	748	349	50	1	5	349	...
	Arakan Division
1	Akyab
2	Hill Dist. of Arakan
3	Kyaukpyu
4	Sandoway
	Pegu Division	59	57	...	2	67	32	11	24	...
5	Rangoon Town	2	2	47	27	2	18	...
6	Insein	57	57	13	1	9	3	...
7	Hanthawaddy
8	Tharrawaddy	3	3	...
9	Pegu	2	2
10	Prome	2	2
	Irrawaddy Division
11	Bassein
12	Henzada
13	Myaungmya
14	Maubin
15	Pyapôn
	Tenasserim Division	18	5	...	13	7	1	3	1	3	...
16	Toungoo
17	Salween
18	Thatôn
19	Amherst	7	2	...	5
20	Tavoy	8	3	...	5	7	1	3	1	3	...
21	Mergui	3	3
	Magwe Division	1	1	17	5	12	...
22	Ihayetmyo
23	Pakôkku	1	1	8	8	...
24	Minbu	9	5	4	...
25	Magwe
26	Pakôkku Hill Tracts
	Mandalay Division	65	15	1	49	162	107	55	...
27	Mandalay	64	15	...	49	154	99	55	...
	Mandalay City	52	8	...	49	151	96	55	...
28	Bhamo	1	...	1	...	8	8
29	Myitkyina
30	Katha
31	Putao
	Sagaing Division	3	1	...	2	492	202	36	1	4	254	...
32	Shwebo
33	Sagaing	1	1	6	3	3	...
34	Lower Chindwin	2	1	...	1	486	199	36	1	4	251	...
35	Upper Chindwin
36	Chin Hills
	Meiktila Division	47	39	1	7	3	2	1	...
37	Kyaukse	28	25	...	3
38	Meiktila	15	10	1	4	1	1	...
39	Yamethin	4	4	2	2
40	Myingyan
	Eastern States	2	2	...
41	Northern Shan States
42	Southern Shan States	2
43	Karenni

* Farriers and persons occupied with feathers or bristles; brush makers.

Order VIII.—

DISTRICT OR STATE.		Order VIII.—							
		Group 45a.—Lacquer-workers and makers of basket-work, sieves and cages of bamboo, cane, etc.							
		Total Workers and Dependents.	WORKERS.						DEPENDENTS.
			Total Workers.	Workers with an agricultural or other subsidiary occupation.					
				Agricultural.		Other.			
		Males.	Females.	Males.	Females.	Males.	Females.		
1	2	3	4	5	6	7	8	9	
Serial No.									
	Provincial Total ...	16,525	6,343	3,263	120	38	372	149	6,919
	Divisional Burma ...	16,110	6,192	3,171	107	34	355	143	6,747
	Arakan Division ...	156	89	9	2	...	8	...	58
1	Akyab ...	133	79	7	3	..	6	...	47
2	Hill Dist. of Arakan
3	Kyaukpyu ...	6	3	1	...	4
4	Sandoway ...	17	8	2	1	...	7
	Pegu Division ...	2,274	987	299	12	1	32	8	988
5	Rangoon Town ...	298	155	17	2	...	126
6	Insein ...	144	78	10	1	..	8	...	56
7	Hanthawaddy ...	221	130	24	2	...	1	...	67
8	Tharrawaddy ...	505	242	76	3	...	10	1	187
9	Pegu ...	465	223	44	3	...	10	2	198
10	Prome ...	641	159	128	3	1	7	5	354
	Irrawaddy Division ..	1,836	816	208	8	4	47	11	812
11	Bassein ...	331	184	31	1	2	9	...	116
12	Henzada ...	751	385	100	6	3	30	9	366
13	Myaungmya ...	300	125	25	1	...	5	1	150
14	Ma-ubin ...	225	118	31	2	1	76
15	Pyapön ...	229	104	21	1	...	124
	Tenasserim Division ...	1,155	495	221	2	8	29	4	439
16	Toungoo ...	452	104	158	...	8	3	2	190
17	Salween
18	Thatön ...	287	162	19	2	...	9	...	106
19	Amherst ...	288	159	25	14	1	104
20	Tavoy ...	65	48	3	3	1	14
21	Mergui ...	63	22	16	25
	Magwe Division ...	2,412	882	466	22	9	71	44	1,064
22	Thayetmyo ...	67	65	2
23	Paköku ...	1,208	352	215	4	3	52	26	641
24	Minbu ...	725	259	191	16	6	9	17	275
25	Magwe ...	412	206	60	2	...	10	1	146
26	Paköku Hill Tracts
	Mandalay Division ...	624	175	172	7	...	23	3	277
27	Mandalay ...	523	122	168	2	...	18	3	233
	Mandalay City ...	288	...	144	144
28	Bhamo ...	30	15	2	...	15
29	Myitkyina ...	32	10	...	5	...	1	...	22
30	Katha ...	39	28	4	2	...	7
31	Putao
	Sagaing Division ...	3,805	1,221	1,112	49	12	61	41	1,472
32	Shwebo ...	390	177	76	8	...	11	4	137
33	Sagaing ...	1,510	338	687	13	10	29	20	485
34	Lower Chindwin ...	1,786	643	349	27	3	17	17	794
35	Upper Chindwin ...	119	63	...	1	...	4	...	56
36	Chin Hills
	Meiktila Division ...	3,848	1,527	684	5	...	84	32	1,637
37	Kyaukse ...	184	132	15	...	32
38	Meiktila ...	491	300	4	8	..	187
39	Yamethin ...	467	68	82	4	1	317
40	Myingyan ...	2,706	1,027	598	5	..	57	31	1,031
	Eastern States ...	415	151	92	13	4	17	6	172
41	Northern Shan States ...	393	150	73	13	4	17	5	170
42	Southern Shan States ...	22	1	19	1	2
43	Karenni

IMPERIAL TABLE XVII.—Occupations.

Order IX.—

Order IX.—																		
DISTRICT OR STATE.		Group 46.—Smelting, casting, forging and rolling of iron.				Group 47.—Makers of guns and other arms.			Group 48.—Other workers in iron and makers of articles consisting principally exclusively of iron.									
		Total Workers and Dependents.	WORKERS.*		DEPENDENTS.	Total Workers and Dependents.	WORKERS.†	DEPENDENTS.	Total Workers and Dependents.	WORKERS.								DEPENDENTS.
										Total Workers.	Workers with an agricultural or other subsidiary occupation.							
											Agricultural.		Other.					
			Males.	Females.						Males.	Females.	Males.	Females.					
1	2	3	4	5	6	7	8	9	10	11	12	13	14	15	16			
Serial No.																		
	Provincial Total	798	442	*10	346	150	84	66	32,053	12,394	745	278	25	562	44	18,914		
	Divisional Burma	798	442	*10	346	150	84	66	29,577	11,406	689	206	22	397	41	17,482		
	Arakan Division								866	505	8	6		8	1	353		
1	Akyab								523	392				3		131		
2	Hill Dist. of Arakan								6	6								
3	Kyaukpyu								195	51	8	6		4	1	136		
4	Sandoway								142	56				1		86		
	Pegu Division	660	401	1	258	149	†84	65	6,909	2,937	103	36	1	76	6	3,869		
5	Rangoon Town	660	401	1	258	149	†84	65	1,966	1,067	9	2				890		
6	Insein								841	366	41	3		17	3	434		
7	Hanthawaddy								774	393		6		15		381		
8	Tharrawaddy								1,090	333	23	5		19		734		
9	Pegu								1,230	417	1	11		13		812		
10	Prome								1,008	361	29	9	1	12	3	618		
	Irrawaddy Division	82		*9	73				4,519	1,582	123	29	5	42	9	2,814		
11	Bassein								1,021	375	25	4		10	3	621		
12	Henzada	82		*9	73				1,259	388	20	6	3	11	4	851		
13	Myaungmya								1,022	404	42	9	1	15	2	576		
14	Maubin								644	233	36	8	1	3		375		
15	Pyapôn								573	182		2		3		391		
	Tenasserim Division					1		1	5,022	1,805	33	30	2	59	3	3,184		
16	Teungoo					1		1	886	361	10		1	18	1	515		
17	Salween								61	22	2			4		37		
18	Thaon								1,633	477	5	12		13	1	1,151		
19	Amherst								1,903	737	14	10	1	20	1	1,152		
20	Tavoy								342	136		7		4		206		
21	Mergui								197	72	2	1				123		
	Magwe Division	3	1		2				3,865	1,416	122	34	5	88	9	2,327		
22	Thayctmyo	2			2				698	246	28	6	2	21	4	424		
23	Pakôkku								1,590	539	16	9		47		1,035		
24	Minbu								787	273	39	13	2	13	4	475		
25	Magwe	1	1						788	356	39	6	1	7	1	393		
26	Pakôkku Hill Tracts								2	2								
	Mandalay Division	51	39		12				2,645	1,268	81	14	1	27	1	1,296		
27	Mandalay	49	39		10				1,900	878	42	8		4		980		
	Mandalay City	49	39		10				1,314	547	3			1		764		
28	Bhamo								152	102	3			3		47		
29	Myitkyina								156	111	1	3		9		44		
30	Katha								435	176	35	3	1	11	1	224		
31	Putao								2	1						1		
	Sagaing Division	1	1						1,897	711	56	33	5	47	2	1,130		
32	Shwebo	1	1						665	249	44	13	4	12		372		
33	Sagaing								209	9						200		
34	Lower Chindwin								714	346	9	12	1	24	1	359		
35	Upper Chindwin								289	101	2	4		11		186		
36	Chin Hills								20	6	1	4			1	13		
	Meiktila Division	1			1				3,854	1,182	163	24	3	50	10	2,509		
37	Kyaukse								477	163	21	5		9		293		
38	Meiktila								606	193				7		413		
39	Yamethin								1,634	476	12	3	1	22	1	1,146		
40	Myingyan	1			1				1,137	350	130	16	2	12	9	657		
	Eastern States								2,476	988	56	72	3	165	3	1,432		
41	Northern Shan States								667	344	25	5	1	13		898		
42	Southern Shan States								1,760	624	29	67	2	152	3	1,107		
43	Karenni								49	20	2					27		

* Two females in Henzada district have a non-agricultural subsidiary occupation, all other workers have no subsidiary occupation.
† All males and all without subsidiary occupation except one with a non-agricultural subsidiary occupation.

PART III.—Details by districts—cont'd.

Metals.

Group 49.—All workers in brass, copper and bell-metal.								Group 50.—All workers in other metals except precious metals.								Serial No. of District, etc. (column 1).
Total Workers and Depen- dents.	WORKERS.						DEPENDENTS.	Total Workers and Depen- dents.	WORKERS.						DEPENDENTS.	
	Total Workers.		Workers with an agricultural or other subsidiary occupation.						Total Workers.		Workers with an agricultural or other subsidiary occupation.					
			Agricultural.		Other.						Agricultural.		Other.			
	Males.	Females.	Males.	Females.	Males.	Females.			Males.	Females.	Males.	Females.	Males.	Females.		
17	18	19	20	21	22	23	24	25	26	27	28	29	30	31	32	
2,508	1,120	143	25	...	17	...	1,245	6,233	2,648	137	18	2	60	...	3,448	
2,344	1,053	140	24	...	13	...	1,151	6,075	2,570	136	17	2	58	...	3,369	
7	3	4	272	120	6	5	...	146	1
7	3	4	203	99	3	...	104	2
...	3
...	14	8	5	1	4
...	55	13	1	2	...	41	
653	344	2	12	...	7	...	307	2,204	1,092	30	7	1	16	...	1,082	5
339	117	1	231	1,372	781	5	3	...	586	6
34	1	33	107	34	9	1	...	64	7
182	165	17	238	79	3	1	1	5	...	156	8
...	142	70	2	1	...	70	9
10	7	3	155	58	4	6	...	3	...	93	10
88	54	1	12	...	7	...	33	190	70	7	3	...	113	
112	53	6	1	...	53	662	237	21	...	1	5	...	404	11
49	27	2	1	...	20	110	31	8	4	...	71	12
32	8	1	23	240	88	3	...	1	149	13
23	14	2	7	99	39	6	54	14
5	2	1	2	106	32	4	1	...	70	15
3	2	1	107	47	60	
114	90	4	12	20	1,159	411	29	7	...	11	...	719	16
7	2	1	4	217	82	...	1	...	2	...	135	17
...	1	1	17
5	2	1	2	187	59	2	3	...	126	18
92	83	...	12	9	357	107	16	2	234	19
4	1	3	295	131	7	4	...	6	...	158	20
6	2	2	101	31	4	66	21
186	94	3	3	...	89	436	193	17	1	...	5	...	226	22
14	3	1	10	55	15	1	...	40	23
152	72	1	3	...	79	217	84	15	118	24
1	...	1	75	36	2	4	...	37	25
19	19	89	58	...	1	31	26
...	
241	116	9	116	598	251	16	2	...	331	27
234	112	9	113	479	207	13	1	...	259	28
224	109	9	106	429	185	13	231	29
1	1	27	10	1	15	30
2	2	17	10	1	1	...	6	31
4	1	3	75	24	1	50	
...	
475	176	15	2	...	284	299	137	1	1	...	8	...	161	32
9	8	1	98	36	62	33
197	12	4	1	...	111	75	36	1	...	39	34
339	156	11	1	...	172	83	43	3	...	40	35
...	43	22	1	1	...	4	...	20	36
...	
556	177	101	278	445	129	16	1	...	6	...	300	37
...	62	26	3	1	...	33	38
11	9	3	97	31	8	58	39
540	163	101	276	134	31	103	40
5	5	152	41	5	1	...	5	...	106	
164	67	3	1	...	4	...	94	158	78	1	1	...	2	...	79	41
154	57	3	1	...	4	...	94	107	56	1	2	...	50	42
...	46	20	...	1	26	43
10	10	5	2	3	

Order XI.—Manufacture or refining of												
DISTRICT OR STATE.		Group 58.—Matches and explosive materials.			Group 59.—Aerated and mineral waters and ice.			Group 60.—Dyes, paint, ink and pencils.				
		Total Workers and Dependents.	WORKERS.*	DEPENDENTS.	Total Workers and Dependents.	WORKERS.†		DEPENDENTS.	Total Workers and Dependents.	WORKERS. (All without subsidiary occupation.)		DEPENDENTS.
						Males.	Females.			Males.	Females.	
1		2	3	4	5	6	7	8	9	10	11	12
Serial No.	Provincial Total ...	24	18	6	363	164	10	189	33	7	9	17
	Divisional Burma ...	24	18	6	361	162	10	189	33	7	9	17
	Arakan Division ...	2	2
1	Akyab ...	2	2
2	Hill Dist. of Arakan
3	Kyaukpyu
4	Sandoway
	Pegu Division ...	10	8	2	222	88	8	126	15	6	4	5
5	Rangoon Town	195	80	4	111	6	4	...	2
6	Insein	16	5	4	7	2	2
7	Hanthawaddy
8	Tharrawaddy
9	Pegu	11	3	...	8	7	...	4	3
10	Prome ...	10	8	2
	Irrawaddy Division ...	8	*5	3	19	9	...	10
11	Bassein	2	1	...	1
12	Henzada ...	8	*5	3	7	6	...	1
13	Myaungmya
14	Ma-ubin
15	Pyapōn	10	2	...	8
	Tenasserim Division	28	25	...	3	2	1	...	1
16	Toungoo	5	4	...	1
17	Salween
18	Thatōn	3	3
19	Amherst	8	8
20	Tavoy	8	8	2	1	...	1
21	Mergui	4	2	...	2
	Magwe Division	23	6	...	17
22	Thayetmyo	3	3
23	Pakōkku	11	11
24	Minbu	3	3
25	Magwe	6	3	...	3
26	Pakōkku Hill Tracts
	Mandalay Division	55	27	2	26	12	...	5	7
27	Mandalay	47	20	2	25
	Mandalay City	32	5	2	25
28	Bhamo	8	7	...	1	12	...	5	7
29	Myitkyina
30	Katha
31	Putao
	Sagaing Division ...	4	3	1	8	2	...	6
32	Shwebo ...	4	3	1
33	Sagaing	8	2	...	6
34	Lower Chindwin
35	Upper Chindwin
36	Chin Hills
	Meiktila Division	6	5	...	1	4	4
37	Kyaukse
38	Meiktila	6	5	...	1
39	Yamēthin
40	Myingyan	4	4
	Eastern States	2	2
41	Northern Shan States	2	2
42	Southern Shan States
43	Karenni

* All males and all without subsidiary occupation except one in Henzada district with a non-agricultural occupation.
† All without subsidiary occupation except one in Mandalay district with a non-agricultural occupation.

PART III.—Details by districts—contd.

chemical products and analogous substances—continued.

Group 61.—Vegetable oils.								Group 62.—Mineral oils.								Serial No. of District, etc. (column 1).
Total Workers and Depen- dents.	WORKERS.						DEPENDENTS.	Total Workers and Depen- dents.	WORKERS.						DEPENDENTS.	
	Total Workers.		Workers with an agricultural or other subsidiary occupation.						Total Workers.		Workers with an agricultural or other subsidiary occupation.					
			Agricultural.		Other.						Agricultural.		Other.			
	Males.	Females.	Males.	Females.	Males.	Females.			Males.	Females.	Males.	Females.	Males.	Females.		
13	14	15	16	17	18	19	20	21	22	23	24	25	26	27	28	
7,345	3,130	1,174	42	15	122	54	3,041	11,455	4,957	427	5	2	21	1	6,071	
7,071	3,026	1,142	36	15	105	51	2,903	11,450	4,956	427	5	2	20	1	6,067	
67	43	3	1	...	1	...	21	36	16	...	2	20	1
61	41	3	17	30	12	18	2
...
6	2	...	1	...	1	...	4	1	1	...	2	2	3
1,738	1,257	45	5	6	436	4,287	2,760	60	3	...	5	...	1,467	4
1,235	1,017	2	216	2,314	1,542	8	1	...	764	5
74	45	14	15	8	5	3	6
...	1,674	1,053	24	3	...	4	...	597	7
134	74	7	5	3	53	55	35	20	8
23	4	4	15	8	2	6	9
272	117	18	3	137	228	125	26	77	10
65	30	5	1	...	1	...	30	63	53	5	...	10	11
3	...	3	5	5	12
55	28	1	1	...	1	...	26	58	48	5	...	10	13
...	14
5	...	1	4	15
2	2
650	264	25	8	5	8	3	361	74	63	1	...	11	16
243	89	12	...	1	4	1	142	17
7	4	1	...	3	18
43	20	12	...	4	3	2	11	19
258	116	1	4	141	59	55	1	...	4	20
56	22	...	4	34	15	8	7	21
43	13	30
1,795	556	411	7	1	35	10	828	6,565	1,814	329	...	2	9	1	4,422	22
438	148	151	136	366	165	9	4	1	198	23
1,056	345	136	7	...	30	4	575	62	56	2	...	6	24
114	21	65	...	1	3	6	28	150	55	7	88	25
187	42	56	2	...	89	5,987	1,538	313	...	2	3	...	4,136	26
...
769	175	255	2	...	8	...	339	35	9	26	27
703	147	252	2	...	3	...	304	32	9	23	28
286	105	55	1	...	126	9	4	5	29
20	14	2	...	15	30
36	13	3	3	...	20	3	31
1	1	3
...
1,395	481	235	13	1	29	11	679	381	239	38	104	32
9	6	...	1	3	33
201	76	3	3	1	6	...	112	34
1,185	399	232	9	...	23	11	554	10	4	6	35
...	371	235	38	98	36
...
592	220	163	4	8	18	21	209	9	2	7	37
10	3	7	38
46	32	...	1	...	2	...	14	2	1	1	39
12	3	9	4	1	3	40
521	182	163	3	8	16	21	179	3	3	...
274	104	32	6	...	17	3	138	5	1	1	...	4	41
221	76	29	4	...	15	3	116	4	1	4	42
53	28	3	2	...	2	...	22	1	1	1	43
...

Order XI.—Manufacture or refining of chemical products and analogous substances

Order XI.—Manufacture or refining of chemical products and analogous substances																	
DISTRICT OR STATE.		Group 63.—Paper, cardboard and papier maché.								Group 64a.—Soap.				Group 64b.—Perfumes.			
		Total Workers and Depen- dents.	WORKERS.						DEPENDENTS.	Total Workers and Depen- dents.	WORKERS.*		DEPENDENTS.	Total Workers and Depen- dents.	WORKERS.†		DEPENDENTS.
			Total Workers.	Workers with an agricultural or other subsidiary occupation.							Males.	Females.					
				Agricultural.		Other.											
				Males.	Females.	Males.	Females.	Males.							Females.		
1	2	3	4	5	6	7	8	9	10	11	12	13	14	15	16	17	
Serial No.																	
	Provincial Total	332	114	129	2	1	1	13	89	114	30	25	59	616	567	4	45
	Divisional Burma	219	96	64	2	...	1	3	59	109	25	25	59	614	567	4	43
	Arakan Division
1	Akyab
2	Hill Dist. of Arakan
3	Kyaukpkyu
4	Sandoway
	Pegu Division	2	2	42	9	2	31	59	29	2	28
5	Rangoon Town	2	2	14	7	...	7	53	24	2	27
6	Insein	7	...	2	5	...	5	...	1
7	Hanthawaddy	1
8	Tharrawaddy	3	6
9	Pegu	6	6
10	Prome	12	12
	Irrawaddy Division	548	†538	1	9
11	Bassein	547	†538	...	9
12	Henzada	1	...	1	...
13	Myaungmya
14	Ma-ubin
15	Pyapôn
	Tenasserim Division	5	...	2	3
16	Toungoo
17	Salween
18	Thatôn	2	2
19	Amherst	3	...	2
20	Tavoy	1	1
21	Mergui
	Magwe Division	22	22	9	5	...	4
22	Thayetmyo
23	Pakôkku	22	22	9	5	...	4
24	Minbu
25	Magwe
26	Pakôkku Hill Tracts
	Mandalay Division	141	60	47	34	8	6	...	2	7	...	1	6
27	Mandalay	141	60	47	34	8	6	...	2	7	...	1	6
	Mandalay City	141	60	47	34	8	6	...	2	7	...	1	6
28	Bhamo
29	Myitkyina
30	Katha
31	Putao
	Sagaing Division	54	12	17	2	...	1	3	25	32	3	*13	16
32	Shwebo	3	1	...	2
33	Sagaing	54	12	17	2	...	1	3	25	31	1	*13	7
34	Lower Chindwin	7	7
35	Upper Chindwin	1	1
36	Chin Hills
	Meiktila Division	13	2	8	3
37	Kyaukse
38	Meiktila	1	1
39	Yamèthin	8	...	8
40	Myingyan	4	2	...	2
	Eastern States	113	18	65	...	1	...	10	30	5	5	2	2
41	Northern Shan States	113	18	65	...	1	...	10	30	5	5	2	2
42	Southern Shan States
43	Karenni

* All without subsidiary occupations except 2 females in Sagaing district with non-agricultural subsidiary occupations.
† 117 males in Bassein district had an agricultural subsidiary occupation; all others had no subsidiary occupation.

Order XII.																				
DISTRICT OR STATE.		Group 67.—Grain parchers, etc.	Group 68.—Butchers.								Group 69.—Fish curers.									
			Total Workers and Depen- dents.	WORKERS.						DEPENDENTS.	Total Workers and Depen- dents.	WORKERS.						DEPENDENTS.		
				Total Workers.	Workers with an agricultural or other subsidiary occupation.							Total Workers.	Workers with an agricultural or other subsidiary occupation.							
					Agricultural.		Other.						Agricultural.		Other.					
					Males.	Females.	Males.	Females.	Males.				Females.	Males.	Females.	Males.	Females.		Males.	Females.
1	2	3	4	5	6	7	8	9	10	11	12	13	14	15	16	17	18			
Serial No.																				
	Provincial Total	2,041	737	70	4		30	8	1,234	930	212	287	9	10	12	11	431			
	Divisional Burma	1,977	701	66	4		30	8	1,210	930	212	287	9	10	12	11	431			
	Arakan Division	187	64	4			2		119	45	2	43	2			2				
1	Akyab	181	62	4			2		115	45	2	43	2			2				
2	Hill Dist. of Arakan																			
3	Kyaukpyu																			
4	Sandoway	6	2						4											
	Pegu Division	392	130	11	1		2		251	64	22	12	1				30			
5	Rangoon Town	149	44	1					104	1							1			
6	Insein	64	24	6					34	1	1									
7	Hanthawaddy	30	9	1	1				20	2	2		1							
8	Tharrawaddy	46	20						26	30	16						14			
9	Pegu	45	18				1		27	30	3	12					15			
10	Prome	58	15	3			1		40											
	Irrawaddy Division	169	95	1			3		73	598	134	163		10	2	7	301			
11	Bassein	8							8	132		62		10		3	70			
12	Henzada	40	7						33	20	13						7			
13	Myaungmya	101	81				1		20	208	2	100				4	106			
14	Ma-ubin	18	7				2		11	17	9	1					7			
15	Pyapôn	2		1					1	221	110				2		111			
	Tenasserim Division	262	63	4	1		1		195	90	8	32					50			
16	Toungoo	58	10	4					44	9		5					4			
17	Salween	1	1																	
18	Thatôn	6	1				1		5	5	5									
19	Amherst	169	44		1				125	2							2			
20	Tavoy	24	6						18	20		20					44			
21	Mergui	4	1						3	54	3	7								
	Magwe Division	94	26				3		68											
22	Thayetmyo	2	1						1											
23	Pakôkku	17	6						11											
24	Minbu	58	7				1		51											
25	Magwe	17	12				2		5											
26	Pakôkku Hill Tracts																			
	Mandalay Division	338	127	17					194	45	26	16			1	2	3			
27	Mandalay	267	114	8					145											
	Mandalay City	197	87	6					104											
28	Bhamo	44	5	9					30											
29	Myitkyina	4							4	5		5				2				
30	Katha	23	8						15	40	26	11			1		3			
31	Putao																			
	Sagaing Division	200	91	11			6		98	83	20	21	6		9		42			
32	Shwebo	127	66	10			3		51											
33	Sagaing	36	8	1					27	23	11		6				12			
34	Lower Chindwin	26	14				1		12	10		3					7			
35	Upper Chindwin	11	3				2		8	50	9	18			9		23			
36	Chin Hills																			
	Meiktila Division	335	105	18	2		13	8	212	5							5			
37	Kyaukse	3	1						2											
38	Meiktila	165	63	1			5		101	5							5			
39	Yamethin	72	18	3			2		51											
40	Myingyan	95	23	14	2		6	8	58											
	Eastern States	64	36	4					24											
41	Northern Shan States	49	23	4					22											
42	Southern Shan States	1	1																	
43	Karenni	14	12						2											

PART III.—Details by districts—contd.

Food—continued.

Group 70.—Butter, cheese and ghee makers.				Group 71.—Sugar, jaggery and kyantaga makers.								Group 72.—Sweetmeat makers, preparers of jam and condiments, etc.								Serial No. of District, etc. (column 1).		
Total Workers and Depen- dents.	WORKERS.*		DEPENDENTS.	Total Workers and Depen- dents.	WORKERS.						DEPENDENTS.	Total Workers and Depen- dents.	WORKERS.						DEPENDENTS.			
					Total Workers.		Workers with an agricultural or other subsidiary occupation.								Total Workers.		Workers with an agricultural or other subsidiary occupation.					
							Agricultural.		Other.						Agricultural.		Other.					
	Males.	Females			Males	Females	Males.	Females	Males.	Females			Males.	Females	Males.	Females	Males.	Females				
18	19	20	21	22	23	24	25	26	27	28	29	30	31	32	33	34	35	36	37			
86	45	7	34	8,040	748	5,686	13	550	20	563	1,606	20,562	3,217	8,795	44	231	189	453	8,550			
86	45	7	34	8,015	742	5,679	13	550	20	563	1,594	19,627	2,967	8,478	39	221	174	430	8,182			
...	12	3	9	3,108	337	1,463	2	25	14	55	1,308			
...	12	3	9	1,743	280	705	2	...	10	...	758	1		
...	2		
...	3		
...	1,358	57	754	...	25	4	54	547	4		
9	8	1	...	66	5	8	53	3,269	728	1,104	6	43	9	39	1,437			
8	8	896	308	136	392	5		
1	...	1	...	1	...	1	82	65	17	6		
...	453	48	161	1	244	7		
...	65	5	7	53	876	143	378	1	11	8	23	355	8		
...	333	13	176	...	22	1	5	144	9		
...	629	91	253	4	10	...	11	285	10		
15	15	71	10	52	...	4	...	4	9	3,117	369	1,473	6	19	9	28	1,275			
...	14	10	4	116	14	60	42	11		
...	52	...	52	...	4	...	4	...	2,205	279	1,055	6	18	9	22	931	12		
...	5	5	623	26	345	...	1	...	6	352	13		
7	7	41	2	8	31	14		
8	8	72	48	5	19	15		
1	...	1	...	665	197	34	...	1	4	...	434	2,971	315	1,352	...	15	23	35	1,304			
...	9	5	4	1,088	42	580	...	4	1	14	466	16		
...	98	10	48	...	5	1	5	40	17		
...	170	50	2	...	120	152	50	1	101	18		
...	407	125	22	260	823	111	356	...	6	18	5	356	19		
...	73	17	9	...	1	2	...	47	538	47	304	...	3	11	187	187	20		
1	...	1	...	6	...	3	3	272	55	63	154	21		
...	325	39	217	...	5	...	2	69	276	72	89	4	4	115			
...	1	1	22		
...	95	39	56	8	7	1	23		
...	13	...	13	31	17	1	...	14	24		
...	217	...	204	...	5	...	2	13	236	47	89	...	3	4	100	...	25		
...	26		
5	5	278	246	32	766	277	226	3	18	263			
5	5	257	233	24	406	240	104	152	27		
3	3	24	24	437	211	104	122			
...	32	8	22	2	28		
...	20	13	7	17	...	4	13	29		
...	1	1	211	29	96	3	18	96	30		
...	31		
50	*14	4	32	3,786	33	3,176	3	400	4	453	577	4,242	775	1,739	24	61	106	208	1,728			
...	263	7	...	3	21	658	103	320	1	...	8	33	235	32		
48	*14	4	30	2,077	1	2,076	...	361	...	415	...	1,092	193	389	10	35	27	96	510	33		
...	1,446	32	858	3	32	4	35	556	1,281	317	472	8	10	45	21	492	34		
...	1,211	162	558	5	16	26	58	491	35		
...	36		
6	*3	1	2	2,812	209	2,192	10	140	12	104	411	1,878	94	1,032	1	58	6	43	752			
4	*8	1	1	1	1,023	19	584	...	49	2	22	420	37		
2	1	...	1	1,033	9	925	...	86	...	26	106	374	48	192	1	9	4	10	134	38		
...	322	175	11	10	...	12	...	136	303	16	136	6	149	39		
...	1,455	31	1,250	...	54	...	78	168	178	9	120	5	49	40		
...	25	6	7	12	935	250	317	5	10	15	23	368			
...	25	6	7	12	922	245	317	5	10	15	23	360	41		
...	12	4	8	42		
...	1	1	43		

* All without subsidiary occupations except 2 males in Sagaing district with an agricultural subsidiary occupation and 1 male each Sagaing and Kyaukse districts with a non-agricultural subsidiary occupation.

DISTRICT OR STATE.		Order XIII.—Dress								
		Group 77.—Tailors, milliners, dressmakers, darners and embroiderers on linen.								
		Total Workers and Dependents.	WORKERS.						DEPENDENTS.	
			Total Workers.	Workers with an agricultural or other subsidiary occupation.						
				Agricultural.		Other.				
1	2	3	4	5	6	7	8	9		
Serial No.										
	Provincial Total ...	64,971	19,466	17,635	215	221	873	652	27,870	
	Divisional Burma ...	63,607	19,155	16,993	213	212	863	627	27,459	
	Arakan Division ...	1,985	1,090	169	14	2	33	18	726	
1	Akyab ...	1,388	899	62	6	...	10	...	427	
2	Hill Dist. of Arakan ...	9	2	1	6	
3	Kyaukpyu ...	247	87	45	5	1	5	4	115	
4	Sandoway ...	341	102	61	3	1	18	14	178	
	Pegu Division ...	14,658	4,741	4,232	4	67	56	125	5,685	
5	Rangoon Town ...	5,578	2,788	1,013	2	8	1,777	
6	Insein ...	1,119	195	645	...	5	14	19	279	
7	Hanthawaddy ...	1,717	255	375	...	43	4	18	1,087	
8	Tharrawaddy ...	2,049	490	596	...	12	4	23	963	
9	Pegu ...	1,681	223	842	3	7	7	32	616	
10	Prome ...	2,514	790	761	1	...	25	25	963	
	Irrawaddy Division ...	12,308	4,005	2,559	52	26	191	127	5,744	
11	Bassein ...	2,877	929	602	13	9	64	36	1,346	
12	Henzada ...	3,382	1,146	690	27	9	51	29	1,546	
13	Myaungmya ...	2,336	766	493	4	1	38	26	1,077	
14	Ma-ubin ...	2,254	688	594	4	6	29	23	972	
15	Pyapôn ...	1,459	476	180	4	1	9	13	803	
	Tenasserim Division ...	6,449	999	3,021	4	17	26	79	2,429	
16	Toungoo ...	1,498	309	622	...	4	9	10	567	
17	Salween ...	55	8	18	...	1	2	3	29	
18	Thatôn ...	1,316	163	684	...	10	4	34	469	
19	Amherst ...	2,019	307	956	1	12	756	
20	Tavoy ...	1,027	126	543	2	2	9	20	358	
21	Mergui ...	534	86	198	2	...	1	...	250	
	Magwe Division ...	6,108	1,785	1,430	42	28	177	70	2,893	
22	Thayetmyo ...	918	181	326	...	4	8	11	411	
23	Pakôkku ...	1,449	404	279	10	...	58	18	766	
24	Minbu ...	1,832	586	396	21	18	73	26	850	
25	Magwe ...	1,909	614	429	11	6	38	15	866	
26	Pakôkku Hill Tracts	
	Mandalay Division ...	7,944	2,045	3,016	3	13	54	30	2,883	
27	Mandalay ...	6,485	1,721	2,496	1	...	21	20	2,268	
	Mandalay City ...	5,535	1,385	2,318	1,832	
28	Bhamo ...	226	31	128	2	64	
29	Myitkyina ...	221	56	62	...	2	5	4	103	
30	Katha ...	1,008	231	330	2	11	28	23	447	
31	Putao ...	4	3	1	
	Sagaing Division ...	6,927	2,320	1,179	67	42	205	97	3,428	
32	Shwebo ...	1,925	597	376	11	29	39	23	952	
33	Sagaing ...	2,575	768	547	26	8	60	50	1,260	
34	Lower Chindwin ...	1,620	669	183	13	3	59	15	768	
35	Upper Chindwin ...	761	270	72	17	2	47	9	419	
36	Chin Hills ...	46	16	1	29	
	Meiktila Division ...	7,228	2,170	1,387	27	17	121	72	3,671	
37	Kyaukse ...	745	206	177	4	5	17	3	362	
38	Meiktila ...	2,135	685	376	11	10	51	19	1,074	
39	Yamethin ...	1,906	538	330	6	2	20	13	1,032	
40	Myingyan ...	2,442	741	498	6	...	33	37	1,203	
	Eastern States ...	1,364	311	642	2	9	10	25	411	
41	Northern Shan States ...	755	156	336	2	9	9	22	263	
42	Southern Shan States ...	546	149	266	3	131	
43	Karenni ...	63	6	40	1	...	17	

PART III.—Details by districts—contd.

and the toilet—continued.

Group 78.—Shoe, boot and sandal makers.								Group 79.—Makers of umbrellas and of other articles pertaining to dress.							
Total Workers and Depen- dents.	WORKERS.						DEPENDENTS.	Total Workers and Depen- dents.	WORKERS.						DEPENDENTS.
	Total Workers.		Workers with an agricultural or other subsidiary occupation.						Total Workers.		Workers with an agricultural or other subsidiary occupation.				
			Agricultural.		Other.						Agricultural.		Other.		
	Males.	Females.	Males.	Females.	Males.	Females.			Males.	Females.	Males.	Females.	Males.	Females.	
10	11	12	13	14	15	16	17	18	19	20	21	22	23	24	25
11,776	5,539	1,162	18	9	76	23	5,075	4,796	2,121	720	4	...	36	10	1,955
11,496	5,415	1,138	16	8	73	22	4,943	4,781	2,130	707	3	...	36	10	1,954
78	51	1	26	165	60	9	3	...	96
53	31	1	21	66	31	35
...
3	1	2	23	10	2	3	...	11
22	19	3	76	19	7	50
2,870	1,720	66	4	...	1,084	879	278	177	6	1	424
2,157	1,310	51	2	...	796	706	212	148	2	1	346
28	14	3	11	18	7	5	6
49	29	3	17	16	8	1	...	8
93	69	5	1	...	19	54	11	24	19
81	35	4	42	29	10	2	...	19
462	263	1	...	199	56	30	1	...	26
524	242	35	1	...	3	...	247	829	385	71	8	2	373
73	55	...	1	18	684	318	61	8	1	305
303	110	28	3	...	165	84	40	3	1	41
71	30	3	38	40	13	7	20
31	11	4	16	12	7	5
46	36	10	9	7	2
1,143	656	49	11	2	438	241	51	7	7	1	183
119	49	14	2	56	28	11	17
...
364	198	16	5	...	150	144	38	2	6	1	110
443	274	18	4	...	151	18	2	16
138	68	1	1	...	75	44	4	5	1	...	35
79	73	1	...	6	7	2	5
1,073	379	80	3	...	12	1	614	96	37	13	2	5	46
640	256	39	345	33	5	9	5	19
124	30	8	1	...	86	42	23	2	...	10
237	65	20	3	...	11	...	152	13	1	4	8
72	28	13	1	31	8	8
...
2,907	1,106	536	9	...	1,265	1,919	945	369	1	...	605
2,801	1,030	533	9	...	1,238	1,911	942	369	1	...	600
2,670	978	525	8	...	1,167	1,891	936	366	589
40	34	6	3	1	2
19	11	8	4	1	3
47	31	3	13	1	1
...
2,056	926	30	12	7	26	18	825	585	353	56	3	...	8	1	176
198	148	11	1	39	125	71	23	3	...	1	...	31
814	379	130	6	3	9	4	305	13	3	10
1,028	391	164	5	4	17	14	473	446	278	33	6	1	135
6	6	1	1	1
10	2	8
845	335	66	...	1	8	1	444	67	11	5	1	...	51
110	4	5	101
417	176	35	1	...	206	24	3	2	1
144	73	2	69	36	6	3	19
174	82	24	...	1	7	1	68	7	2	27
280	124	24	2	1	3	1	132	15	1	13	1	5
264	115	24	2	1	3	1	125	1	1
13	7	6	14	1	13	1
3	2	1

Serial No. of District, etc. (column 1).

1

2

3

4

5

6

7

8

9

10

11

12

13

14

15

16

17

18

19

20

21

22

23

24

25

26

27

28

29

30

31

32

33

34

35

36

37

38

39

40

41

42

43

Serial No. of District, etc. (column 1).

1
2
3
4
5
6
7
8
9
10
11
12
13
14
15
16
17
18
19
20
21
22
23
24
25
26
27
28
29
30
31
32
33
34
35
36
37
38
39
40
41
42
43

Order XIII.—Dress and

DISTRICT OR STATE.		Group 80.—Washing, cleaning and dyeing articles of dress.								Group 81.—Barbers, hairdressers, and wig-makers.							
		Total Workers and Depen- dents.	WORKERS.						DEPENDENTS.	Total Workers and Depen- dents.	WORKERS.						DEPENDENTS.
			Total Workers.	Workers with an agricultural or other subsidiary occupation.				Total Workers.			Workers with an agricultural or other subsidiary occupation.						
				Agricultural.		Other.					Agricultural.		Other.				
				Males.	Females.	Males.	Females.				Males.	Females.	Males.	Females.			
				1	2	3	4				5	6	7	8	9	10	
Serial No.																	
	Provincial Total ...	17,233	8,078	2,311	6	9	47	24	6,844	5,006	3,324	192	1	...	23	...	1,490
	Divisional Burma ...	17,002	7,965	2,264	6	9	47	24	6,773	4,954	2,294	192	1	...	22	...	1,468
	Arakan Division ...	211	163	1	2	...	47	532	340	11	1	...	6	...	181
1	Akyab ...	149	129	1	19	510	318	11	1	...	4	...	181
2	Hill Dist. of Arakan ...	2	2	2	2
3	Kyaukpyu ...	13	6	1	...	7	8	8
4	Sandoway ...	47	26	1	...	21	12	12	2
	Pegu Division ...	7,419	3,817	812	...	3	4	3	2,790	1,911	1,421	7	5	...	483
5	Rangoon Town ...	4,387	2,412	372	1	...	1,603	1,384	1,066	1	...	318
6	Insein ...	426	183	46	197	110	82	3	25
7	Hanthawaddy ...	547	268	65	...	2	1	1	214	177	131	2	...	46
8	Tharrawaddy ...	411	210	17	184	108	78	1	...	30
9	Pegu ...	967	432	208	...	1	327	49	4	2	1	...	43
10	Prome ...	681	312	104	2	2	265	83	60	2	21
	Irrawaddy Division ...	2,253	1,169	270	3	...	8	...	814	495	370	1	3	...	124
11	Bassein ...	619	371	68	1	...	180	232	172	2	...	60
12	Henzada ...	513	214	83	4	...	216	65	40	25
13	Myaungmya ...	411	262	16	1	...	2	...	133	19	13	1	...	3
14	Ma-ubin ...	349	181	63	2	...	1	...	105	89	70	1	18
15	Pyapön ...	301	141	40	180	93	75	18
	Tenasserim Division ...	1,956	792	285	2	...	12	7	879	735	500	19	2	...	216
16	Toungoo ...	461	249	47	1	...	165	156	113	6	37
17	Salween ...	6	3	3	4	3	1
18	Thatön ...	530	197	98	2	...	10	7	235	180	121	6	53
19	Amherst ...	577	172	105	300	306	197	7	2	...	109
20	Tavoy ...	174	88	10	76	58	38	20
21	Mergui ...	208	83	25	1	...	100	31	28	3
	Magwe Division ...	811	454	70	8	2	287	122	86	1	3	...	35
22	Thayetmyo ...	169	42	25	1	1	102	38	25	13
23	Pakōkku ...	187	104	7	5	...	76	27	22	3	...	5
24	Minbu ...	205	109	28	1	68	24	4	10
25	Magwe ...	249	198	10	2	...	41	42	34	1	7
26	Pakōkku Hill Tracts ...	1	1	1	1
	Mandalay Division ...	2,779	931	626	...	6	2	10	1,222	872	399	151	3	...	322
27	Mandalay ...	2,472	840	562	...	6	...	9	1,070	749	322	151	276
28	Mandalay City ...	1,901	632	487	782	465	243	67	155
29	Bhamo ...	88	26	22	2	...	40	19	13	6
30	Myitkyina ...	104	40	10	1	54	64	35	1	...	29
31	Katha ...	109	19	32	58	33	22	11
32	Putao ...	6	6	7	7	2
	Sagaing Division ...	651	266	59	1	...	4	...	326	112	74	1	37
33	Shwebo ...	195	65	24	106	25	18	1	6
34	Sagaing ...	278	125	22	1	...	3	...	131	35	20	15
35	Lower Chindwin ...	102	41	11	1	...	50	21	14	7
36	Upper Chindwin ...	55	27	2	26	27	18	9
	Chin Hills ...	21	8	13	4	4
	Meiktila Division ...	922	373	141	7	2	408	175	104	1	70
37	Kyaukse ...	138	62	15	5	...	61	22	16	1	5
38	Meiktila ...	265	102	56	107	43	17	26
39	Yamethin ...	276	119	14	2	...	143	78	52	26
40	Myingyan ...	243	90	56	2	97	32	19	13
	Eastern States ...	231	113	47	71	52	30	1	...	22
41	Northern Shan States ...	85	36	19	30	23	11	12
42	Southern Shan States ...	142	76	28	38	27	17	1	...	10
43	Karenni ...	4	1	3	2	2

PART III.—Details by districts—contd.

the toilet—concluded.

Order XIV.—Furniture.

Group 82.—Massagers (<i>ahneikthè</i>) and tattooers.								Group 83a.—Cabinet-makers, etc.				Group 83b.—Polishers, carriage-painters, etc.				Group 84.—Upholsterers, tent-makers, etc.				Serial No. of District, etc. (column 1).												
Total Workers and Depen- dents.	WORKERS.							Total Workers and Depen- dents.	WORKERS.*			Total Workers and Depen- dents.	WORKERS.†			Total Workers and Depen- dents.	WORKERS. (All without subsidiary occupation).															
	Total Workers.		Workers with an agricultural or other subsidiary occupation.				DEPENDENTS.		Males.		DEPENDENTS.		Males.		DEPENDENTS.		Males.		DEPENDENTS.													
	Males.	Females.	Agricultural.		Other.				Males.	Females.			Males.	Females.			Males.	Females.														
			Males.	Females.	Males.	Females.																										
18	19	20	21	22	23	24	25	26	27	28	29	30	31	32	33	34	35	36	37													
10,569	2,497	3,936	37	38	124	151	4,136	471	237	28	206	322	134	27	161	67	3	42	23													
9,946	2,377	3,628	33	25	114	122	3,941	471	237	28	206	322	134	27	161	67	3	42	23													
108	33	17	4	...	58													
63	19	6	1	...	38													
...													
21	12	2	3	...	7													
24	2	9	13													
1,160	359	430	1	1	7	2	371	*172	*57	1	114	22	2	...	20	2	2													
210	91	32	87	*172	*57	1	114	2	2	2	2													
74	27	32	15													
214	60	85	1	...	69													
215	63	70	82	12	12													
160	40	64	1	...	1	...	56	8	8													
287	78	147	...	1	5	2	62													
953	243	308	4	4	9	13	402	7	4	...	3	†34	†10	...	24	†3	1	5	7													
203	60	57	3	...	86	1	1													
281	83	85	2	2	2	3	113	7	4	...	3	†33	†10	...	23	3	1	...	2													
114	5	48	67													
175	52	58	...	1	3	8	65	10	...	5	5													
180	43	66	2	1	1	2	71													
682	170	181	...	1	4	3	331	35	6	17	12	7	3	...	4													
140	30	42	68	4	4													
9	2	5	2													
161	38	51	4	1	72													
160	54	20	1	1	86	13	1	...	12	2	2													
137	25	43	...	1	...	1	69	22	5	17	...	1	1													
75	21	20	34													
1,436	249	656	2	1	17	29	531	10	...	1	9	42	...	32	10													
219	38	81	2	2	100	10	...	1	9													
742	142	347	2	1	12	18	253	4	...	2	2													
314	56	143	9	115													
161	13	85	3	...	63	38	...	30	8													
...													
1,127	207	455	2	...	9	4	465	242	170	4	68	43	39	...	4													
1,002	155	418	2	...	6	3	429	242	170	4	68	43	39	...	4													
822	45	413	2	3	374	133	65	4	64	10	6	...	4													
36	9	13	1	14													
9	4	2	3													
80	39	22	3	...	19													
...													
3,021	799	1,053	19	13	50	56	1,169	†202	†78	†22	102	9	1	5	3													
703	147	266	6	3	7	9	290	2	5	...	5	...													
1,115	282	433	7	4	17	29	400	†161	†55	†22	84													
1,091	346	320	6	1	26	17	425	39	23	...	16	4	1	...	3													
112	24	34	...	5	...	1	54													
...													
1,459	317	528	5	5	14	15	614	5	...	5	...	14	2	5	7	1	1													
267	95	45	2	5	4	6	127	5	...	5													
362	65	141	3	...	3	...	156	7	2													
185	31	80	2	...	74	1	1													
645	126	262	5	9	257	6	1	...	5	1	1													
623	120	308	4	13	10	29	195													
168	18	112	...	2	...	16	38													
485	98	179	4	11	10	13	148													
30	4	17	9													

* All without subsidiary occupations except 2 males in Rangoon Town district with a non-agricultural subsidiary occupation.

† All without subsidiary occupations except 1 male in Henzada and Sagaing districts with a non-agricultural subsidiary occupation and 1 female in Sagaing district with an agricultural subsidiary occupation.

Order XV.—

DISTRICT OR STATE.		Order XV.															
		Group 85.—Lime-burners, cement-workers.								Group 86.—Excavators and well sinkers.				Group 87.—Stone-cutters and dressers.			
		Total Workers and Depen- dents.	WORKERS.						DEPENDENTS.	Total Workers and Depen- dents.	WORKERS.*		DEPENDENTS.	Total Workers and Depen- dents.	WORKERS.†		DEPENDENTS.
			Total Workers.		Workers with an agricultural or other subsidiary occupation.												
			Males.	Females.	Agricultural.		Other.										
Males.	Females.	Males.			Females.	Males.	Females.	Males.	Females.								
1		2	3	4	5	6	7	8	9	10	11	12	13	14	15	16	17
Serial No.																	
	Provincial Total	3,137	889	260	22	5	61	4	1,988	192	118	8	66	188	21	80	87
	Divisional Burma	2,969	838	223	5	1	59	...	1,908	192	118	8	66	188	21	80	87
	Arakan Division	6	3	3	1	1
1	Akyab	2	2
2	Hill Dist. of Arakan
3	Kyaukpyu	4	1	3
4	Sandoway	1	1
	Pegu Division	28	28	66	51	...	15	8	8
5	Rangoon Town	9	2	...	7
6	Insein	40	39	...	1
7	Hanthawaddy	12	10	...	2
8	Tharrawaddy	5	5
9	Pegu
10	Prome	28	28	8	8
	Irrawaddy Division	160	84	16	2	...	5	...	60	7	7
11	Bassein
12	Henzada	7	7
13	Myaungmya	160	84	16	2	...	5	...	60
14	Ma-ubin
15	Pyapon
	Tenasserim Division	1,300	368	143	5	...	789	22	22
16	Toungoo	29	12	10	7	6	16
17	Salween
18	Thaton	1,247	352	132	5	...	763
19	Amherst	9	4	5
20	Tavoy	6	...	1	5	6	6
21	Mergui	9	9
	Magwe Division	657	122	32	1	1	29	...	503	57	39	8	10	21	20	...	1
22	Thayetmyo	434	103	12	27	...	319
23	Pakokku	173	11	11	1	...	2	...	151
24	Minbu	50	8	9	...	1	33	1	1	18	17	...	1
25	Magwe	56	38	8	10	3	3
26	Pakokku Hill Tracts
	Mandalay Division	459	176	14	16	...	269	6	4	...	2	4	4
27	Mandalay	458	175	14	16	...	269	6	4	...	2
	Mandalay City	2	2	2	1	...	1
28	Bhamo	1	1
29	Myitkyina
30	Katha
31	Putao	4	4
	Sagaing Division	136	44	9	2	...	4	...	83	*29	*16	...	13	153	1	180	72
32	Shwebo	3	3	4	2	...	2	3	...	3	...
33	Sagaing	131	39	9	2	...	3	...	83	149	...	177	72
34	Lower Chindwin	*8	*4	...	4
35	Upper Chindwin	...	2	1	17	10	...	7	1	1
36	Chin Hills
	Meiktila Division	223	13	9	201	4	4	2	2
37	Kyaukse	157	2	7	148
38	Meiktila	...	9	1	4
39	Yamethin	53	2	1	50	4
40	Myingyan	1	1	2	2
	Eastern States	168	51	37	17	4	2	4	80
41	N. Shan States	133	34	37	3	4	2	4	62
42	S. Shan States	35	17	...	14	18
43	Karenni

* All without subsidiary occupations except a male in Lower Chin Hills.

* All without subsidiary occupations except 2 males in Lower Chindwin district with an agricultural subsidiary occupation.
† All without subsidiary occupations except 1 female in Sagaing district with a non-agricultural subsidiary occupation.

PART III.—*Details by districts—contd.*

Building.

Group 88.—Brick-layers and masons.								Group 89.—Builders (not using wood, bamboo, etc.), house-painters, plumbers, etc.								Serial No. of District, etc. (column 1).
Total Workers and Depen- dents.	WORKERS.						DEPENDENTS.	Total Workers and Depen- dents.	WORKERS.						DEPENDENTS.	
	Total Workers.		Workers with an agricultural or other subsidiary occupation.						Total Workers.		Workers with an agricultural or other subsidiary occupation.					
			Agricultural.		Other.						Agricultural.		Other.			
			Males.	Females.	Males.	Females.					Males.	Females.	Males.	Females.		
18	19	20	21	22	23	24	25	26	27	28	29	30	31	32	33	
14,741	6,511	792	137	5	189	20	7,438	3,764	1,987	96	6	3	26	...	1,681	1
14,324	6,290	790	131	5	168	20	7,244	3,737	1,968	96	6	3	26	...	1,673	2
375	172	1	9	...	2	...	202	39	19	1	19	3
201	102	99	39	19	1	19	4
...
113	42	1	9	70
61	28	2	...	33
2,956	1,713	81	6	...	20	3	1,162	2,407	1,422	17	8	...	968	5
1,302	936	4	7	...	322	2,104	1,266	9	8	...	820	6
957	149	3	1	...	2	...	105	78	16	4	58	7
253	137	3	2	...	2	2	113	41	33	8	8
456	196	52	4	...	208	17	8	4	5	9
422	174	3	3	...	4	...	245	53	20	24	10
306	121	16	1	1	169	114	70	44	...
1,322	703	26	13	1	12	1	593	99	40	9	50	11
284	185	6	2	...	2	...	93	65	22	1	42	12
418	173	2	5	1	3	1	243	11	8	3	13
304	186	15	6	...	7	...	103	14
217	94	3	120	23	10	8	5	15
99	65	34
1,679	66	29	10	...	7	...	986	272	119	1	3	...	8	...	152	16
108	81	3	1	...	3	...	84	90	20	70	17
19	16	3
331	113	218	20	18	2
727	267	19	3	...	1	...	441	112	49	1	62	18
251	90	1	6	...	1	...	160	40	26	...	3	...	8	...	14	19
183	97	6	2	...	80	10	6	4	20
1,660	653	55	36	...	39	...										

PART III.—Details by districts—contd.

means of transport.

Order XVII.—Production and transmission of physical forces.

[illegible]

Order XVIII.—Other industries																			
DISTRICT OR STATE.		Group 94.—Printers, lithographers, engravers, etc.							Group 95.—Bookbinders and stitchers, envelope-makers, etc.				Group 96.—Makers of musical instruments.						
		Total Workers and Depen- dents.	WORKERS.						DEPENDENTS.	Total Workers and Depen- dents.	WORKERS.*		DEPENDENTS.	Total Workers and Depen- dents.	WORKERS.†		DEPENDENTS.		
			Total Workers.		Workers with an agricultural or other subsidiary occupation.						Males.	Females.			Males.	Females.			
			Males.	Females.	Agricultural.		Other.												
					Males.	Females.	Males.	Females.											
1		2	3	4	5	6	7	8	9	10	11	12	13	14	15	16	17		
Serial No.	Provincial Total ...	4,441	1,787	38	8	...	2,616	684	353	6	325	197	101	6	90		
	Divisional Burma ...	4,441	1,787	38	8	...	2,616	683	353	6	324	196	100	6	90		
	Arakan Division ...	44	11	6	27	11	7	...	4	1	1		
1	Akyab ...	32	9	23	*7	*5	...	2		
2	Hill Dist. of Arakan		
3	Kyaukpyu ...	12	2	6	4	3	2	...	1		
4	Sandoway	1	1	1	1		
	Pegu Division ...	3,508	1,514	23	6	...	1,971	533	318	5	210	35	16	2	17		
5	Rangoon Town ...	3,161	1,379	17	5	...	1,765	511	310	4	197	29	15	...	14		
6	Insein ..	135	68	5	62	6	6	1	1		
7	Hanthawaddy ...	4	4	5	...	2	3		
8	Tharrawaddy ...	85	9	76	1	1		
9	Pegu ...	72	25	47	3	3		
10	Prome ...	51	29	1	1	...	21	12	4	1	7		
	Irrawaddy Division ...	167	54	1	...	113	10	5	...	5		
11	Bassein ...	55	6	49	3	1	...	2		
12	Henzada ...	74	33	41	3	3		
13	Myaungmya ...	3	3	4	1	...	3		
14	Ma-ubin ...	8	3	1	...	5		
15	Pyapôn ...	27	9	18		
	Tenasserim Division ...	189	49	1	139	27	7	...	20	57	36		
16	Toungoo ...	48	11	37		
17	Salween		
18	Thatôn	9	1	...	8	3	3		
19	Amherst ...	121	29	1	91	16	4	...	12	10	10		
20	Tavoy ...	20	9	11	1	1	†44	†33	...	11		
21	Mergui	1	1		
	Magwe Division ...	27	5	22	7	2	...	5	70	32	4	34		
22	Thayetmyo ...	18	3	15	66	31	3	32		
23	Pakôkku ...	7	2	5	3	1	...	2	1	1		
24	Minbu ...	2	2	*4	*1	...	3	†3	†1	1	1		
25	Magwe		
26	Pakôkku Hill Tracts		
	Mandalay Division ...	450	136	8	1	...	306	61	9	1	51	1	1		
27	Mandalay ...	444	134	8	302	51	6	1	44	1	1		
	Mandalay City ...	381	115	8	258	25	1	1	23	1	1		
28	Bhamo	6	1	...	5		
29	Myitkyina ...	4	4	4	2	...	2		
30	Katha ...	2	2	1		
31	Putao		
	Sagaing Division ...	1	1	4	4	12	11	...	1		
32	Shwebo ...	1	1	2	2		
33	Sagaing	2	2	7	7		
34	Lower Chindwin	1	1	3	2	...	1		
35	Upper Chindwin	1	1		
36	Chin Hills		
	Meiktila Division ...	55	18	37	30	1	...	29	20	3	...	17		
37	Kyaukse		
38	Meiktila ...	5	2	3	9	1	...	8	4	3	...	1		
39	Yamethin ...	32	1	31	21	21	16	16		
40	Myingyan ...	18	15	3		
	Eastern States	1	1	1	1		
41	Northern Shan States	1	1	1	1		
42	Southern Shan States		
43	Karenni		

* All without subsidiary occupations except 2 males in Akyab and Minbu districts with a non-agricultural subsidiary occupation.
† All without subsidiary occupations except 4 males in Tavoy district with an agricultural subsidiary occupation and 1 male in Minbu district with a non-agricultural subsidiary occupation.

Order XVIII.—

Order XVIII.																		
DISTRICT OR STATE.		Group 99.—Makers of bangles or beads or necklaces of other material than glass and makers of bangles, lingams, sacred threads or artificial flowers.				Group 100.—Makers of toys and miscellaneous small articles.				Group 101.—Persons other than performers employed in places of entertainment and persons engaged in connection with sports and games.								
		Total Workers and Depen- dents.	WORKERS.*		DEPENDENTS.	Total Workers and Depen- dents.	WORKERS.†		DEPENDENTS.	Total Workers and Depen- dents.	WORKERS.							
			Males.	Females.			Total Workers.	Workers with an agricultural or other subsidiary occupa- tion.				DEPENDENTS.						
								Agricultural.			Other.							
								Males.			Females.		M's.	Females.	M's.	Females.		
1	2	3	4	5	6	7	8	9	10	11	12	13	14	15	16	17		
Serial No.	Provincial Total ...	625	245	235	145	1,028	507	90	431	3,040	1,302	72	48	1	36	1	1,666	
	Divisional Burma ...	613	234	235	144	1,028	507	90	431	2,983	1,268	64	45	1	33	1	1,651	
	Arakan Division ...	1	...	1	...	3	3	10	10	
1	Akyab	3	3	
2	Hill Dist. of Arakan	
3	Kyaukpyu ...	1	...	1	2	2	
4	Sandoway	3	3	5	5	
	Pegu Division ...	148	59	29	60	620	1394	16	210	1,221	458	23	5	...	9	...	740	
5	Rangoon Town ...	130	59	19	52	603	1387	16	200	667	306	11	3	...	350	
6	Insein	208	48	8	3	...	1	...	152	
7	Hanthawaddy	1	1	6	4	2	
8	Tharrawaddy	9	9	107	32	75	
9	Pegu ...	18	...	10	8	1	1	120	52	1	2	...	3	...	67	
10	Prome	6	6	113	16	3	2	...	94	
	Irrawaddy Division ...	5	*5	7	...	2	5	569	192	24	26	1	7	1	353	
11	Bassein	1	...	1	...	353	131	12	19	1	6	...	210	
12	Henzada	6	...	1	5	26	7	19	
13	Myaungmya ...	5	*5	92	21	4	4	67	
14	Maubin	46	25	8	3	...	1	1	13	
15	Pyawon	52	8	44	
	Tenasserim Division ...	2	...	1	1	2	2	302	77	4	3	221	
16	Toungoo	2	2	155	24	1	3	130	
17	Salween	2	1	1	
18	Thaton	43	23	2	18	
19	Amherst	75	10	1	64	
20	Tavoy ...	1	1	19	13	6	
21	Mergui ...	1	...	1	8	6	2	
	Magwe Division	141	17	12	112	96	47	...	2	49	
22	Thayetmyo	110	110	13	5	8	
23	Pakokku	2	...	2	...	60	31	...	2	20	
24	Minbu	26	14	10	2	23	11	12	
25	Magwe	3	3	
26	Pakokku Hill Tracts	
	Mandalay Division ...	327	164	97	66	119	20	29	70	459	278	12	2	...	3	...	169	
27	Mandalay ...	325	164	97	64	104	18	29	57	402	260	10	2	...	1	...	132	
	Mandalay City ...	325	164	97	64	104	18	29	57	345	228	8	109	
28	Bhamo ...	2	2	6	6	18	4	14	
29	Myittha	28	7	2	2	...	19	
30	Katha	7	7	11	7	4	
31	Putao	2	2	
	Sagaing Division ...	130	6	107	17	135	175	131	29	164	109	1	1	...	11	...	54	
32	Shwebo ...	123	...	*106	17	80	57	9	...	23	
33	Sagaing ...	1	...	1	...	118	158	131	29	49	25	...	1	24	
34	Lower Chindwin ...	6	6	12	12	31	24	2	...	7	
35	Upper Chindwin	5	5	1	...	1	
36	Chin Hills	3	3	
	Meiktila Division	1	1	162	107	...	6	...	3	...	55	
37	Kyaukse	4	3	1	
38	Meiktila	67	55	...	3	...	1	...	12	
39	Yamethin	30	18	...	3	...	1	...	12	
40	Myingyan	1	1	61	31	1	...	30	
	Eastern States ...	12	*11	...	1	57	34	8	3	...	3	...	15	
41	Northern Shan States ...	11	*11	51	31	8	3	...	3	...	12	
42	Southern Shan States ...	1	1	3	2	3	...	1	
43	Karenni	3	1	2	

* One male in Northern Shan States.

* One male in Northern Shan States had an agricultural subsidiary occupation: 1 male in Myaungmya, 3 females in Shwebo and 4 males in Northern Shan States had non-agricultural subsidiary occupations.
† Two males in Rangoon Town district and 6 males and 2 females in Sagaing district had agricultural subsidiary occupations: 6 males in Rangoon Town district and 1 female in Sagaing district had non-agricultural subsidiary occupations.

PART III.—Details by districts—contd.

Other industries— <i>concl.</i>									ORDER XIX,†	Order XX.—Transport by water.								Serial No. of District, etc. (column 1).
Group 102.*	Group 103.—Scavengers and sweepers.								Group 104.†	Group 105.—Persons (other than persons of Group 108 and labourers) employed in harbours and docks.				Group 106.—Labourers in harbours and docks not of Group 109.				
Total Workers and Dependents.	Total Workers and Dependents.	WORKERS.						DEPENDENTS.	Total Workers and Dependents.	Total Workers and Dependents.	WORKERS.†		DEPENDENTS.	Total Workers and Dependents.	WORKERS. (All males without subsidiary occupation).	DEPENDENTS.		
		Total Workers.		Workers with an agricultural or other subsidiary occupation.														
		Males.	Females	Males.	Females	Males.	Females				Males.	Females						
18	19	20	21	22	23	24	25	26	27	28	29	30	31	32	33	34		
...	10,569	5,844	738	10	...	37	...	3,987	...	1,475	662	13	800	17	2	15		
...	10,451	5,784	731	10	...	25	...	3,936	...	1,475	662	13	800	17	2	15		
...	378	251	35	92	...	14	5	...	9	1	
...	325	215	35	76	...	14	5	...	9	2	
...	7	5	2	3	
...	3	2	1	4	
...	42	29	13		
...	5,047	2,578	448	4	...	7	...	2,021	...	941	1461	...	480	5	
...	3,684	1,831	372	1	...	1,481	...	895	1450	...	445	6	
...	334	132	45	3	...	4	...	157	7	
...	133	96	3	1	...	34	...	6	3	...	3	8	
...	387	213	15	159	...	6	6	9	
...	161	118	1	1	42	...	32	32	10	
...	348	188	12	1	...	148	...	2	2		
...	980	756	39	3	...	185	...	86	163	...	23	8	2	6	11	
...	446	370	18	58	...	55	49	...	0	12	
...	196	126	13	57	...	11	16	...	5	8	2	6	13	
...	65	48	3	14	14	
...	131	102	3	3	...	26	...	20	8	...	12	15	
...	142	110	2	30		
...	749	349	67	1	...	333	...	31	12	...	19	9	...	9	16	
...	249	169	15	1	...	65	...	1	1	17	
...	2	2	18	
...	63	9	7	47	19	
...	220	70	25	125	...	26	8	...	18	9	...	9	20	
...	175	80	1	94	21	
...	40	19	19	2	...	4	4		
...	674	364	10	1	...	7	...	300	...	251	157	13	181	22	
...	86	49	2	1	...	35	...	77	139	...	38	23	
...	193	84	1	1	...	5	...	108	...	139	3	13	123	24	
...	156	73	1	1	...	82	...	5	1	...	4	25	
...	235	154	6	75	...	30	14	...	16	26	
...	4	4		
...	1,546	997	168	1	...	441	...	69	27	...	42	27	
...	1,220	800	105	315	...	44	17	...	27	28	
...	784	479	97	208	...	28	13	...	15	29	
...	92	64	28	...	11	3	...	8	30	
...	157	81	2	74	31	
...	54	32	1	...	22	...	14	7	...	7		
...	23	20	1	2		
...	456	228	8	5	...	4	...	220	...	72	129	...	43	32	
...	118	53	65	...	5	4	...	1	33	
...	93	50	8	4	...	1	...	35	...	50	119	...	31	34	
...	123	52	71	...	10	1	...	9	35	
...	75	49	...	1	...	3	...	26	...	7	5	...	2	36	
...	47	24	23		
...	621	261	16	2	...	344	...	11	8	...	3	37	
...	36	25	1	10	38	
...	243	109	4	2	...	130	39	
...	220	66	6	148	40	
...	122	61	5	56	...	11	8	...	3		
...	118	60	7	12	...	51	41	
...	76	30	6	2	...	40	42	
...	42	30	1	10	...	11	43	
...		

* Contractors for the disposal of refuse, etc.
† All without subsidiary occupations except males in Rangoon Town, 1 male in Henzada, 1 male in Thayetmyo and 2 males in Sagaing districts have non-agricultural subsidiary occupations.

† Transport by air (aeroplanes, etc., and aerodromes).

Order XX.—

		Group 107a.—Ship-owners, ship-brokers and shipping agents and all their employees not in Group 107b.								Group 107b.—Ships' officers and engineers.							
DISTRICT OR STATE.		Total Workers and Dependents.	WORKERS.						DEPENDENTS.	Total Workers and Dependents.	WORKERS.						DEPENDENTS.
			Total Workers.	Workers with an agricultural or other subsidiary occupation.				Total Workers.			Workers with an agricultural or other subsidiary occupation.						
				Agricultural.		Other.					Agricultural.		Other.				
				Males.	Females.	Males.	Females.				Males.	Females.	Males.	Females.			
1	2	3	4	5	6	7	8	9	10	11	12	13	14	15	16	17	
Serial No.																	
	Provincial Total	16,881	13,971	121	40	70	2,789	5,225	4,128	2	18	59	1,095				
	Divisional Burma	16,786	13,876	121	40	70	2,789	5,216	4,120	2	18	59	1,094				
	Arakan Division	2,062	1,945	10	5	107	44	24	1	20				
1	Akyab	2,001	1,924	...	5	77	4	2	2				
2	Hill Dist. of Arakan	3	3	3	3				
3	Kyaukpyu	41	13	10	...	18	26	9	1	17				
4	Sandoway	17	5	18	11	10	1				
	Pegu Division	10,149	8,150	16	32	47	1,983	3,003	2,319	1	...	5	683				
5	Rangoon Town	9,196	7,381	16	25	46	1,799	2,780	2,173	5	607				
6	Insein	64	62	2	50	27	1	22				
7	Hanthawaddy	737	568	169	44	26	18				
8	Tharrawaddy	80	62	18				
9	Pegu	23	17	1	6	27	15	19				
10	Prome	129	122	...	7	...	7	22	16	6				
	Irrawaddy Division	1,386	1,274	4	108	538	425	...	1	2	110				
11	Bassein	573	531	42	25	4	21				
12	Henzada	56	51	1	4	112	69	43				
13	Myaungmya	162	134	2	26	109	99	...	1	3	10				
14	Ma-ubin	395	360	1	34	178	138	34				
15	Pyapôn	200	198	2	117	115	9				
	Tenasserim Division	1,516	1,170	1	3	5	345	362	258	104				
16	Toungoo	4	1	3	13	2	11				
17	Salween	4	4	7	5	9				
18	Thatôn	40	33	7	5	5				
19	Amherst	1,097	849	248	221	163	58				
20	Tavoy	71	38	...	1	...	33	64	40	24				
21	Mergui	300	249	1	2	5	50	52	43	9				
	Magwe Division	565	352	90	3	12	123	169	125	...	1	4	44				
22	Thayetmyo	256	63	90	...	6	103	32	24	4	8				
23	Pakôkku	91	82	...	3	...	9	40	19	...	1	...	21				
24	Minbu	22	19	3	15	10	5				
25	Magwe	196	188	6	8	82	72	10				
26	Pakôkku Hill Tracts				
	Mandalay Division	737	653	...	2	...	84	921	804	...	16	45	117				
27	Mandalay	551	479	72	821	741	...	15	45	80				
28	Mandalay City	493	429	64	132	59	73				
29	Bhamo	76	73	3	53	30	23				
30	Myitkyina	68	60	...	2	...	8	22	14	...	1	...	8				
31	Katha	42	41	1	25	19	6				
	Putao				
	Sagaing Division	283	261	22	127	114	1	...	1	12				
32	Shwebo	16	16	13	13	1	...				
33	Sagaing	124	108	16	39	27	19				
34	Lower Chindwin	39	33	6	43	42	1				
35	Upper Chindwin	104	104	38	32				
36	Chin Hills				
	Meiktila Division	88	71	1	17	55	51	1	4				
37	Kyaukse				
38	Meiktila	1	1				
39	Yamethin	28	28	31	31	1	...				
40	Myingyan	59	42	1	17	24	20	4				
	Eastern States	95	95	9	8	1	1				
41	Northern Shan States	44	44				
42	Southern Shan States	51	51	9	8	1				
43	Karenni				

DISTRICT OR STATE.		Order XX.—Transport by water—concl'd.								Order XXI.—												
		Group 110b.—Boatmen and towmen.								Group 111.—Persons (other than labourers) employed on construction and maintenance of roads and bridges.												
		Total Workers and Depen- dents.	WORKERS.						DEPENDENTS.	Total Workers and Depen- dents.	WORKERS.						DEPENDENTS.					
			Total Workers.		Workers with an agricultural or other subsidiary occupation.						Total Workers.		Workers with an agricultural or other subsidiary occupation.									
					Agricultural.		Other.						Agricultural.		Other.							
			Males.	Females.	Males.	Females.	Males.	Females.			Males.	Females.	M's.	Females.	M's.	Females.						
1		2	3	4	5	6	7	8	9	10	11	12	13	14	15	16	17					
Serial No.	Provincial Total	76,643	38,131	1,711	2,065	22	1,446	174	36,801	4,869	1,703	212	6	4	22	12	2,954					
	Divisional Burma	75,973	37,972	1,545	2,046	18	1,430	139	36,456	4,608	1,606	211	3	4	20	12	2,791					
	Arakan Division	7,667	6,051	86	1,717	2	187	5	1,530	166	70	1	...	96					
1	Akyab ...	6,852	5,798	64	1,708	...	134	3	990	99	47	52					
2	Hill Dist. of Arakan	8	8	4	1	3					
3	Kyaukpyu	190	39	19	5	2	11	2	132	21	8	13					
4	Sandoway	617	206	3	4	...	42	...	408	42	14	1	...	28					
	Pegu Division	22,069	10,912	175	59	6	203	8	10,982	1,355	410	16	2	1	5	...	929					
5	Rangoon Town	7,140	5,719	6	5	...	16	...	1,415	709	228	5	2	...	476					
6	Insein ...	921	221	56	7	...	641	163	52	3	1	...	108					
7	Hanthawaddy	7,774	3,052	64	13	2	26	7	1,658	34	17	...	1	17					
8	Tharrawaddy	693	289	...	1	...	8	...	404	140	46	...	1	...	1	...	94					
9	Pegu ...	4,357	1,019	5	12	1	77	...	3,333	248	55	8	...	1	185					
10	Prome ...	1,184	612	41	28	3	69	1	528	61	12	1	...	49					
	Irrawaddy Division	15,865	8,864	493	79	1	275	52	7,308	375	112	4	1	...	259					
11	Bassein	2,907	1,576	67	8	...	54	8	1,264	104	54	50					
12	Henzada	2,327	938	136	18	...	106	35	1,253	106	24	82					
13	Myaungmya	1,289	961	26	9	...	35	...	302	71	18	1	...	53					
14	Ma-ubin	2,663	1,161	80	6	...	33	1	1,422	75	13	4	58					
15	Pyapôn	6,679	3,428	184	38	1	47	8	3,067	19	3	16					
	Tenasserim Division	11,419	5,425	174	80	5	64	12	5,820	861	367	51	4	...	443					
16	Toungoo	547	26	49	3	472	255	196	1	1	...	58					
17	Salween	68	16	2	...	52	18	8	10					
18	Thatôn	2,431	902	65	30	5	35	6	1,464	57	14	43					
19	Amherst	5,972	3,176	46	24	...	7	2	2,750	306	62	50	164					
20	Tav-y ...	951	423	9	17	...	19	1	519	185	76	3	...	109					
21	Mergui	1,450	882	5	1	...	563	40	11	29					
	Magwe Division	8,089	3,106	362	5	4	265	40	4,621	500	81	130	...	3	2	12	289					
22	Thayetmyo	2,315	801	29	3	...	82	20	1,485	39	11	1	...	21					
23	Pakôkku	3,489	1,273	156	...	4	122	13	2,060	32	17	15					
24	Minbu ...	956	389	59	35	...	508	338	29	130	...	3	...	12	179					
25	Magwe	1,329	643	118	2	...	25	7	568	93	23	70					
26	Pakôkku Hill Tracts	5	1	4					
	Mandalay Division	2,338	682	99	5	...	32	...	1,557	498	218	3	1	...	4	...	277					
27	Mandalay	1,830	479	96	5	...	15	...	1,255	290	147	1	...	143					
	Mandalay City	354	265	89	140	86	54					
28	Bhamo	249	107	1	9	...	141	116	19	2	95					
29	Myitkyina	171	92	2	8	...	77	58	38	3	...	20					
30	Katha	88	4	84	30	10	1	19					
31	Putao	4	4	...	1					
	Sagaing Division	7,817	3,523	128	100	...	373	17	4,166	596	282	6	3	...	398					
32	Shwebo	245	72	8	1	...	8	...	165	214	84	5	125					
33	Sagaing	3,239	1,368	88	55	...	87	10	1,795	59	21	1	37					
34	Lower Chindwin	2,162	850	17	13	...	110	3	1,325	125	51	74					
35	Upper Chindwin	2,129	1,233	15	31	...	168	1	881	167	110	2	...	57					
36	Chin Hills	31	16	1	...	15					
	Meiktila Division	709	209	28	1	...	31	5	472	257	66	1	190					
37	Kyaukse	276	63	7	1	...	7	...	266	38	6	32					
38	Meiktila	3	3	103	25	78					
39	Yamèthin	75	9	66	71	23	1	47					
40	Myingyan	355	137	21	24	5	197	45	12	33					
	Eastern States	670	159	166	19	4	16	35	345	261	97	1	3	...	2	...	163					
41	Northern Shan States	303	58	166	6	4	10	35	79	158	62	1	95					
42	Southern Shan States	366	101	...	13	...	6	...	205	103	35	...	3	68					
43	Karenni	1	1					

		Order XXI.—Transport on																							
		Group 113b.—All others (excluding private servants) connected with such vehicles. (See title of Group 113a.)								Group 114.—All (except private servants) connected with transport by vehicles drawn by animals.															
DISTRICT OR STATE.		Total Workers and Depen- dents.	WORKERS.						DEPENDENTS.	Total Workers and Depen- dents.	WORKERS.						DEPENDENTS.								
			Total Workers.		Workers with an agricultural or other subsidiary occupation.						Total Workers.		Workers with an agricultural or other subsidiary occupation.												
					Agricultural.		Other.						Agricultural.		Other.										
			Males.	Females.	Males.	Females.	Males.	Females.			Males.	Females.	Males.	Females.	Males.	Females.									
1		2	3	4	5	6	7	8	9	10	11	12	13	14	15	16	17								
Serial No.	Provincial Total ...	3,272	2,859	2	2	...	411	11,441	345,905	5,164	1,128	147	1,860	256	63,344								
	Divisional Burma ...	3,267	2,857	2	2	...	408	10,513	341,873	4,541	879	89	1,425	206	58,725								
1	Arakan Division	802	436	11	2	...	5	1	355								
2	Akyab	463	333	3	1	...	9	...	127								
3	Hill Dist. of Arakan								
4	Kyaukpyu	87	33	1	...	54								
5	Sandoway	252	70	8	1	...	9	1	174								
6	Pegu Division ...	2,980	2,707	2	2	...	271	27,134	12,083	734	199	2	296	14	14,317								
7	Rangoon Town ...	2,977	2,707	2	2	...	268	5,796	3,971	18	3	...	9	...	1,807								
8	Insein ...	3	3	4,115	1,732	178	16	1	91	...	2,215								
9	Hanthawaddy	2,137	860	54	46	1	35	1	1,523								
10	Tharrawaddy	4,721	1,749	145	63	...	45	...	2,827								
11	Pegu	5,467	1,957	149	53	...	77	3	3,361								
12	Prome	4,588	1,814	190	18	...	39	10	2,584								
13	Irrawaddy Division ...	9	5	4	6,481	2,451	287	50	...	113	38	3,743								
14	Bassein ...	5	5	1,274	391	61	16	...	23	3	821								
15	Henzada	3,850	1,441	172	29	...	59	34	2,237								
16	Myaungmya	130	65	5	4	...	60								
17	Ma-ubin	1,182	542	49	5	...	17	1	591								
18	Pyapön ...	4	4	45	11	34								
19	Tenasserim Division ...	3	3	20,132	7,947	549	157	5	197	17	11,636								
20	Toungoo	4,919	2,089	227	49	...	67	4	2,603								
21	Salween	163	84	...	1	79								
22	Thatön	5,214	1,873	130	29	3	57	8	3,211								
23	Amherst ...	3	3	6,914	2,583	172	31	...	39	5	4,159								
24	Tavoy	2,435	1,126	16	45	...	30	...	1,293								
25	Mergui	487	192	4	2	...	4	...	291								
26	Magwe Division ...	7	7	11,891	4,182	936	216	56	175	34	6,773								
27	Thayetmyo	1,551	507	75	2	...	18	5	969								
28	Pakōkku ...	2	2	2,590	995	268	55	5	54	10	1,687								
29	Minbu ...	5	5	3,576	1,432	256	111	51	76	11	1,888								
30	Magwe	4,174	1,548	397	48	...	27	8	2,229								
31	Pakōkku Hill Tracts								
32	Mandalay Division ...	263	136	127	14,875	6,714	501	42	2	223	14	7,660								
33	Mandalay ...	263	136	127	12,000	5,303	422	19	2	111	9	6,275								
34	Mandalay City ...	256	130	126	8,090	3,421	183	3	...	10	2	4,486								
35	Bhamo	1,430	759	18	4	...	76	...	653								
36	Myitkyina	467	260	16	3	...	6	5	191								
37	Katha	967	385	45	16	...	29	...	537								
38	Putao	11	7	1	...	4								
39	Sagaing Division ...	4	1	3	8,991	3,229	429	118	8	217	44	5,333								
40	Shwebo	2,627	922	165	2	...	60	9	1,540								
41	Sagaing	3,204	1,121	68	65	1	55	16	2,015								
42	Lower Chindwin ...	4	1	3	2,444	806	168	43	...	70	15	1,470								
43	Upper Chindwin	716	380	28	8	7	22	4	308								
44	Chin Hills								
45	Meiktila Division ...	1	1	14,833	4,831	1,094	95	16	199	44	8,908								
46	Kyaukse	2,474	1,097	52	42	5	57	6	1,325								
47	Meiktila ...	1	1	2,091	721	103	14	1	22	8	1,267								
48	Yamethin	6,900	1,936	737	20	3	50	18	4,227								
49	Myingyan	3,368	1,077	202	19	7	70	18	2,089								
50	Eastern States ...	5	2	3	9,274	4,032	623	249	58	435	50	4,619								
51	Northern Shan States ...	1	1	3,340	1,432	263	38	5	93	18	1,645								
52	Southern Shan States ...	4	2	2	5,788	2,556	338	211	53	342	31	2,894								
53	Karenni	146	44	22	1	80								

PART III.—Details by districts—contd.

land otherwise than by rail—concluded.

Group 115.—Owners and pullers of rickshaws, etc. (excluding private servants).				Group 116.—Owners and drivers of pack-elephants, mules, bullocks, etc.								Group 117.—Porters and messengers.								Serial No. of District, etc. (column 1).							
Total Workers and Dependents.	WORKERS.*		DEPENDENTS.	Total Workers and Dependents.	WORKERS.						DEPENDENTS.	Total Workers and Dependents.	WORKERS.						DEPENDENTS.								
	Total Workers.				Workers with an agricultural or other subsidiary occupation.								Workers with an agricultural or other subsidiary occupation.														
	Agricultural.				Other.								Agricultural.														
	Males.	Females.			Males.	Females.	Males.	Females.	Males.	Females.			Males.	Females.	Males.	Females.	Males.	Females.									
18	19	20	21	22	23	24	25	26	27	28	29	30	31	32	33	34	35	36	37								
2,236	1,751	15	470	1,412	769	141	25	...	46	1	502	19,256	11,216	936	89	3	109	22	7,104								
2,236	1,751	15	470	472	311	20	2	...	6	...	141	18,929	10,999	935	79	3	104	22	6,995								
...	1,111	645	4	3	...	4	...	462								
...	273	181	1	1	91	1							
...	25	9	16	2							
...	668	489	3	2	...	4	...	236	3							
...	145	26	119	4							
1,804	1,480	6	318	20	17	3	6,474	4,963	115	2	...	3	3	1,396								
1,784	1,471	6	307	16	16	4,687	4,219	53	2	...	2	...	415	5							
...	249	103	16	130	6							
...	311	105	1	...	106	7							
2	2	1	1	537	252	16	269	8							
12	1	...	11	3	1	2	295	94	2	199	9							
6	6	495	190	28	3	277	10							
180	112	4	64	2,452	1,654	45	1	...	12	...	753								
72	39	3	30	1,045	986	1	5	...	58	11							
...	624	294	24	1	...	1	...	306	12							
3	1	...	2	258	123	1	4	...	134	13							
6	5	...	1	209	76	19	114	14							
99	67	1	31	316	175	141	15							
246	*159	5	82	95	64	4	2	...	5	...	27	1,149	567	13	5	...	569								
215	*151	4	60	49	20	4	1	...	25	201	35	1	1	...	165	16							
...	9	7	...	1	2	24	15	9	17							
...	328	179	2	...	149	18							
23	...	1	22	5	5	367	210	12	2	...	145	19							
...	1	1	162	86	76	20							
*8	*8	31	31	...	1	...	4	67	42	25	21							
...	9	9	3,893	1,583	481	4	...	36	1	1,829								
...	381	236	145	22							
...	1	1	1,520	529	125	3	...	10	...	866	23							
...	8	8	406	126	38	8	...	242	24							
...	1,586	692	318	1	...	18	1	576	25							
...	26							
...	171	107	6	58	1,541	759	49	61	1	14	...	733								
...	1,183	534	45	3	...	7	...	604	27							
...	897	358	45	2	...	494								
...	41	40	1	47	36	11	28							
...	102	57	4	41	175	115	...	58	...	7	...	60	29							
...	28	10	2	16	120	64	4	...	1	52	30							
...	16	10	6	31							
...	122	59	10	1	...	53	1,461	583	228	6	2	24	18	650								
...	197	98	22	2	...	3	...	77	32							
...	560	237	78	4	2	14	5	245	33							
...	461	158	86	4	6	217	34							
...	115	58	10	1	...	47	216	81	42	3	7	93	35							
...	7	1	6	27	9	18	36							
6	6	55	55	848	245	...	2	...	6	...	603								
...	1	1	256	95	1	...	161	37							
...	54	54	379	77	...	2	...	5	...	302	38							
6	6	46	30	16	39							
...	167	43	124	40							
...	940	458	121	23	...	40	1	361	327	217	1	10	...	5	...	109								
...	925	444	121	21	...	39	1	350	36	28	1	3	7	41							
...	24	13	...	2	...	1	...	11	216	145	...	2	...	5	...	71	42							
...	1	1	75	44	...	5	31	43							

* All without subsidiary occupations except 4 males in Toungoo and 1 male in Mergui district with non-agricultural subsidiary occupations.

IMPERIAL TABLE XVII.—*Occupations.*

DISTRICT OR STATE.		Order XXII.—Transport by rail.															
		Group 118.—Railway employees of all kinds other than labourers, doctors, police, sweepers and postal service.								Group 119.—Labourers of all kinds associated with railways (excluding sweepers).							
		Total Workers and Depen- dents.	WORKERS.						DEPENDENTS.	Total Workers and Depen- dents.	WORKERS.						DEPENDENTS.
			Total Workers.	Workers with an agricultural or other subsidiary occupation.				Total Workers.			Workers with an agricultural or other subsidiary occupation.						
				Agricultural.		Other.					Agricultural.		Other.				
				Males.	Females	Males	Females				Males	Females	Males	Females			
1	2	3	4	5	6	7	8	9	10	11	12	13	14	15	16	17	
Serial No.																	
	Provincial Total	18,000	9,716	322	10	...	36	...	7,962	9,774	6,160	506	4	...	22	2	3,108
	Divisional Burma	17,622	9,515	322	10	...	36	...	7,785	9,355	5,846	461	4	...	22	2	3,048
	Arakan Division	122	86	36	42	12	8	22
1	Akyab	122	86	36	42	12	8	22
2	Hill Dist. of Arakan
3	Kyaukpyu
4	Sandoway
	Pegu Division	10,372	5,737	303	4	...	17	...	4,332	4,007	2,804	67	1	...	1,136
5	Rangoon Town	5,405	2,834	243	2	...	2,318	2,333	1,881	1	451
6	Insein	2,753	1,605	48	7	...	1,100	449	317	11	104
7	Hanthawaddy	150	147	3
8	Tharrawaddy	857	525	1	1	...	4	...	331	135	12	5	118
9	Pegu	919	402	11	3	...	3	...	506	1,010	534	50	1	...	426
10	Prome	288	224	1	...	64	87	50	37
	Irrawaddy Division	545	224	1	1	...	320	523	375	12	5	...	136
11	Bassein	223	115	1	107	206	173	9	24
12	Henzada	318	106	1	...	213	317	202	3	5	...	112
13	Myaungmya	4	3	1
14	Maubin
15	Pyapôn
	Tanasserim Division	2,016	1,025	8	6	...	16	...	983	1,113	849	59	205
16	Toungoo	1,304	650	5	10	...	649	170	20	25	125
17	Salween
18	Thatôn	471	236	3	6	...	6	...	332	160	108	10	42
19	Amherst	240	138	102	783	721	24	38
20	Tavoy
21	Mergui	1	1
	Magwe Division	40	40	11	...	9	2
22	Thayetmyo	1	1
23	Pakôkku
24	Minbu	2	2
25	Magwe	37	37	11	...	9	2
26	Pakôkku Hill Tracts
	Mandalay Division	2,314	1,490	6	818	1,520	822	137	4	...	6	...	561
27	Mandalay	1,945	1,301	5	639	1,187	563	126	491
	Mandalay City	423	211	212	536	233	28	271
28	Bhamo	17	3	14
29	Myitkyina	158	89	69	199	173	2	1	...	1	...	24
30	Katha	191	95	1	95	134	86	9	3	...	5	...	38
31	Putao	3	2	1
	Sagaing Division	761	326	2	...	435	784	398	27	3	...	35
32	Shwebo	308	145	2	...	163	258	109	13	2	...	131
33	Sagaing	405	143	262	430	249	14	1	...	161
34	Lower Chindwin	48	38	10	96	40	5
35	Upper Chindwin
36	Chin Hills
	Meiktila Division	1,452	587	4	861	1,355	586	142	7	2	62
37	Kyaukse	161	53	109
38	Meiktila	397	147	250	590	225	53	3	...	31
39	Yamethin	782	344	4	431	656	350	41	4	2	26
40	Myingyan	111	43	68	109	11	48	5
	Eastern States	378	201	177	419	314	45	6
41	Northern Shan States	345	183	162	418	314	45	5
42	Southern Shan States	33	18	15	1
43	Karenni

PART III.—Details by districts—contd.

* Order XXVI.—Trade in cotton, silk, hair or other textiles or in piece-goods.

Group 123a.—Wholesale dealers and brokers.								Group 123b.—Retail dealers and hawkers.								Serial No. of District, etc. (column 1).
Total Workers and Depen- dents.	WORKERS.						DEPENDENTS.	Total Workers and Depen- dents.	WORKERS.						DEPENDENTS.	
	Total Workers.		Workers with an agricultural or other subsidiary occupation.						Total Workers.		Workers with an agricultural or other subsidiary occupation.					
			Agricultural.		Other.						Agricultural.		Other.			
	Males.	Females.	Males.	Females.	Males.	Females.			Males.	Females.	Males.	Females.	Males.	Females.		
18	19	20	21	22	23	24	25	26	27	28	29	30	31	32	33	
10,762	4,669	932	83	3	129	35	5,161	44,544	10,212	16,262	114	275	579	874	18,070	
10,447	4,483	913	37	3	118	31	5,051	42,303	9,489	15,745	82	248	497	744	17,669	
60	44	...	1	...	4	...	16	1,841	946	294	8	6	37	8	681	
40	32	3	...	8	1,557	807	259	5	2	30	4	491	
1	1	18	13	5	
19	11	...	1	...	1	...	8	266	126	35	3	4	7	4	105	
5,040	2,389	171	11	1	2,480	8,459	2,160	1,408	4	16	53	41	4,891	
4,118	2,278	53	9	1	1,787	1,576	363	396	2	2	817	
187	36	81	70	287	94	31	7	...	162	
32	4	1	...	28	1,880	425	116	2	...	4	23	1,339	
561	17	28	516	818	331	175	3	3	9	3	312	
1	...	1	1,247	383	234	1	9	26	5	630	
141	54	8	1	...	79	2,651	564	456	...	4	5	8	1,631	
1,022	562	50	2	...	27	8	410	3,721	1,071	1,181	3	4	54	40	1,469	
503	264	12	2	...	11	1	227	1,481	542	491	...	1	33	13	445	
138	79	4	...	53	807	137	296	2	2	7	15	464	
356	218	37	12	7	107	169	27	53	2	3	89	
30	7	1	22	452	34	207	...	1	5	6	211	
1	1	722	331	131	1	...	7	3	260	
1,163	211	444	3	12	508	4,188	1,522	919	9	2	45	11	1,747	
390	1	191	4	198	814	371	87	2	1	15	2	356	
21	20	1	5	4	1	
141	105	1	1	...	35	1,123	429	262	2	...	9	1	432	
126	71	6	1	...	49	1,876	587	524	5	1	13	8	765	
240	14	200	1	8	126	234	77	38	3	...	119	
145	...	46	99	136	54	7	5	...	75	
345	163	12	3	...	12	...	170	10,741	1,100	6,450	26	125	104	478	3,191	
280	133	...	3	...	11	...	147	540	24	344	5	5	4	6	172	
15	12	3	8,226	594	5,484	16	109	70	445	2,208	
33	1	12	20	1,273	264	515	3	11	19	24	496	
17	17	1	702	218	169	2	...	11	3	315	
...	
998	507	80	1	2	10	4	411	3,433	781	1,089	4	8	60	28	1,563	
753	436	6	6	...	311	2,550	369	964	1	7	20	16	1,217	
565	343	3	1	...	219	1,722	257	584	3	...	881	
66	1	39	...	1	...	2	26	375	186	60	3	...	6	5	129	
52	1	32	...	1	1	2	19	336	169	32	22	...	135	
127	69	3	1	...	3	...	55	172	57	33	...	1	12	7	82	
...	
681	319	45	21	...	38	5	317	5,666	1,196	2,398	24	53	107	76	2,072	
3	1	2	1,071	295	269	...	8	18	20	507	
513	237	27	13	...	22	1	249	2,120	193	1,527	4	8	17	8	400	
42	21	1	2	...	4	...	20	1,819	504	489	19	32	39	42	826	
123	60	17	6	...	12	4	46	651	204	113	1	5	23	6	334	
...	5	5	
1,138	288	111	9	1	13	1	739	4,254	713	2,006	4	34	37	62	1,535	
59	32	8	19	305	58	116	2	2	7	...	137	
158	42	30	3	...	6	...	86	2,421	329	1,170	1	27	17	42	922	
671	212	6	7	...	457	633	129	332	...	3	1	6	172	
250	2	71	...	1	...	1	177	895	197	394	1	2	12	14	304	
315	186	19	46	...	11	4	110	2,241	723	517	32	27	82	130	1,001	
104	62	8	28	...	5	2	34	2,120	716	456	32	13	82	115	948	
211	124	11	18	...	6	2	76	120	7	61	...	14	...	15	52	
...	1	1	

* NOTE.—For Groups 120, 121, 122, see Orders XXIII, XXIV, XXV on pages 285, 286, 287 respectively.

IMPERIAL TABLE XVII.—Occupations.

DISTRICT OR STATE.		* Order XXVIII.—Trade in wood (not firewood), cork, bark, bamboo, thatch, etc., and articles made from these.																				
		Group 125a.—Wholesale dealers and brokers.								Group 125b.—Retail dealers and hawkers.												
		Total Workers and Dependents.	WORKERS.						DEPENDENTS.	Total Workers and Dependents.	WORKERS.						DEPENDENTS.					
			Total Workers.		Workers with an agricultural or other subsidiary occupation.						Total Workers.		Workers with an agricultural or other subsidiary occupation.									
					Agricultural.		Other.						Agricultural.		Other.							
			Males.	Females.	Males.	Females.	Males.	Females.			Males.	Females.	Males.	Females.	Males.	Females.						
Serial No.	1	2	3	4	5	6	7	8	9	10	11	12	13	14	15	16	17					
	Provincial Total ...	9,497	3,191	426	99	4	173	19	5,880	25,022	8,134	3,902	453	74	787	157	12,986					
	Divisional Burma ...	9,027	2,929	413	97	3	162	19	5,685	24,394	7,966	3,783	439	69	754	139	12,645					
	Arakan Division ...	450	86	38	4	...	7	1	326	1,588	837	51	221	...	170	...	700					
1	Akyab ...	312	48	34	1	...	4	1	230	1,509	820	26	221	...	168	...	663					
2	Hill Dist. of Arakan ...	4	1	...	1	3	1					
3	Kyaukpau ...	2	2	41	...	21	20					
4	Sandoway ...	132	37	4	2	...	3	...	91	37	16	4	2	...	17					
	Pegu Division ...	2,685	1,236	82	28	...	52	...	1,367	4,903	1,758	745	13	12	91	20	2,400					
5	Rangoon Town ...	775	208	40	3	...	467	891	442	40	1	...	409					
6	Insein ...	190	102	8	80	697	323	89	5	...	48	...	285					
7	Hanthawaddy ...	882	602	4	23	...	30	...	277	605	96	275	3	4	234					
8	Tharrawaddy ...	76	27	10	6	...	39	503	169	69	5	6	11	1	265					
9	Pegu ...	574	201	9	5	...	11	...	304	1,103	329	133	3	6	24	8	641					
10	Prome ...	187	36	11	2	...	140	1,104	399	139	4	7	566					
	Irrawaddy Division ...	804	98	104	4	3	7	11	602	3,389	1,192	434	30	3	93	15	1,763					
11	Bassein ...	481	18	70	3	3	...	8	387	1,987	799	155	20	...	57	7	1,033					
12	Henzada ...	207	35	26	1	...	3	3	146	503	95	108	2	2	15	4	300					
13	Myaungmya ...	15	2	1	12	246	67	17	7	...	7	...	162					
14	Ma-ubin ...	19	8	1	10	512	187	137	1	1	7	...	188					
15	Pyapön ...	82	35	4	...	47	141	44	17	7	2	80					
	Tenasserim Division ...	1,586	336	58	6	...	21	1	1,192	2,594	765	383	8	1	24	11	1,446					
16	Toungoo ...	531	132	16	8	...	383	693	219	57	4	1	5	...	417					
17	Salween ...	25	7	1	2	...	1	...	17	50	15	18	23					
18	Thatön ...	74	63	...	1	...	2	...	11	1,031	373	118	2	...	14	3	540					
19	Amherst ...	924	132	41	3	...	9	1	751	688	113	175	2	...	4	5	400					
20	Tavoy ...	19	1	1	...	18	105	30	20	3	55					
21	Mergui ...	13	1	12	27	15	1	11					
	Magwe Division ...	533	135	18	1	...	6	...	380	3,368	1,076	702	32	13	175	37	1,590					
22	Thayetmyo ...	87	70	...	1	11	48	1	2	45					
23	Paköku ...	403	45	10	3	...	348	2,407	746	548	17	...	116	20	1,113					
24	Minbu ...	24	2	8	14	765	242	149	12	13	56	17	374					
25	Magwe ...	19	12	3	...	7	148	87	3	3	...	3	...	58					
26	Paköku Hill Tracts					
	Mandalay Division ...	1,540	557	62	27	...	33	3	921	3,352	735	533	14	11	77	26	2,084					
27	Mandalay ...	475	219	14	8	...	10	...	242	1,514	350	311	...	10	2	2	853					
28	Mandalay City ...	207	51	14	142	1,087	341	166	2	...	580					
29	Bhamo ...	527	104	43	2	...	7	3	380	730	214	89	6	...	41	6	427					
30	Myitkyina ...	73	13	5	55	103	41	3	2	...	8	...	59					
31	Katha ...	405	221	...	17	...	16	...	244	1,005	130	130	6	1	26	18	745					
	Putao					
	Sagaing Division ...	1,015	336	12	24	...	29	1	667	1,752	618	189	100	3	49	7	945					
32	Shwebo ...	274	91	11	2	...	3	1	172	263	66	52	1	...	11	...	125					
33	Sagaing ...	58	29	5	...	29	175	44	62	1	1	...	4	69					
34	Lower Chindwin ...	323	133	...	4	...	14	...	190	612	205	49	11	...	18	...	358					
35	Upper Chindwin ...	357	82	1	18	...	7	...	274	700	282	26	87	2	20	3	392					
36	Chin Hills ...	3	1	2	2	1	1					
	Meiktila Division ...	414	145	39	3	...	7	2	230	3,448	985	746	21	26	75	23	1,727					
37	Kyaukse ...	45	29	1	1	...	4	1	15	693	147	358	...	22	5	8	188					
38	Meiktila ...	132	33	20	2	...	3	1	79	952	217	125	9	2	21	12	610					
39	Yamethin ...	111	44	17	50	1,113	403	191	8	2	19	3	519					
40	Myingyan ...	126	39	1	86	690	218	72	4	...	20	...	400					
	Eastern States ...	470	262	13	2	1	11	...	195	628	168	119	14	5	33	18	341					
41	Northern Shan States ...	421	252	10	2	...	5	...	159	483	120	103	12	5	25	18	265					
42	Southern Shan States ...	47	8	3	...	1	6	...	36	135	48	13	2	...	8	...	74					
43	Karenni ...	2	2	5	...	3	2					

* NOTE.—For Groups 124 and 126, see Orders XXVII and XXIX on pages 288 and 289 respectively.

Order XXX.—Trade in pottery, bricks and tiles.																	Serial No. of District, etc. (column 1).
Group 127a.—Trade in pottery not for domestic use nor for gardening.								Group 127b.—Trade in bricks or tiles.									
Total Workers and Depen- dents.	WORKERS.						DEPENDENTS.	Total Workers and Depen- dents.	WORKERS.						DEPENDENTS.		
	Total Workers.		Workers with an agricultural or other subsidiary occupation.														
			Agricultural.		Other.												
			Males.	Females.	Males.	Females.			Males.	Females.							
18	19	20	21	22	23	24	25	26	27	28	29	30	31	32	33		
871	268	201	2	...	7	1	402	732	177	135	33	...	8	18	420		
870	267	201	2	..	7	1	402	732	177	135	33	...	8	18	420		
...	1	
...	2	
...	3	
...	4	
156	78	3	1	...	1	...	75	15	15		
25	18	7	3	3	5	
46	29	17	12	12	6	
41	11	2	28	7	
21	8	...	1	...	1	...	13	8	
9	1	1	7	9	
14	11	3	10	
148	95	10	1	43		
127	86	8	33	11	
3	1	2	12	
14	6	1	1	7	13	
4	2	1	1	14	
...	15	
67	12	11	44	692	171	133	33	...	8	18	388		
16	4	12	16	
...	17	
17	3	9	5	...	1	18	
30	5	2	23	690	170	133	33	...	8	18	387	19	
...	20	
4	4	21	
206	15	125	1	66	20	5	2	13		
3	1	1	1	22	
1	1	23	
180	2	124	1	54	20	5	2	13	24	
22	11	11	25	
...	26	
46	24	22		
46	24	22	27	
42	20	22		
...	28	
...	29	
...	30	
...	31	
35	14	3	5	...	18		
8	3	2	3	32	
5	3	1	1	33	
17	5	5	...	12	34	
5	3	2	35	
...	36	
212	29	49	1	...	134	5	1	4		
...	4	37	
2	...	1	1	...	1	38	
129	28	15	1	...	86	39	
81	1	33	47	40	
1	1		
1	1	41	
...	42	
...	43	

IMPERIAL TABLE XVII.—Occupations.

* Order XXXII.—Hotels, cafés, restaurants, etc.

DISTRICT OR STATE.		Group 129.—Dealers in wine, liquors, aerated waters and ice.								Group 130.—Owners and managers of hotels, cook-shops, dāk-bungalows, etc., and their employees.										
		Total Workers and Depen- dents.	WORKERS.						DEPENDENTS.	Total Workers and Depen- dents.	WORKERS.						DEPENDENTS.			
			Total Workers.		Workers with an agricultural or other subsidiary occupation.						Total Workers.		Workers with an agricultural or other subsidiary occupation.							
			Males.	Females.	Males.	Females.	Males.	Females.			Males.	Females.	Males.	Females.	Males.	Females.				
1	2	3	4	5	6	7	8	9	10	11	12	13	14	15	16	17	18			
Serial No.																				
	Provincial Total	8,685	4,156	672	30	2	134	50	3,857	40,977	13,411	9,150	89	124	537	299	18,416			
	Divisional Burma	7,893	3,862	499	23	2	97	22	3,532	38,999	12,705	8,574	74	112	449	224	17,720			
	Arakan Division	346	121	54	4	1	15	3	171	2,660	654	628	6	2	22	20	1,378			
1	Akyab	140	54	11	2	75	2,505	609	597	5	2	16	19	1,299			
2	Hill Dist. of Arakan			
3	Kyaukpyu	10	9			
4	Sandoway	195	58	43	3	1	15	1	95	17	7	3	2	...	8			
	Pegu Division	2,709	1,503	87	11	...	19	...	137	9,506	4,345	1,285	6	32	93	23	8,276			
5	Rangoon Town	986	669	9	1,119	3,726	2,411	135	5	2	1,180			
6	Insein	207	80	21	4	...	106	625	268	72	3	...	27	...	285			
7	Hanthawaddy	437	213	37	1	...	5	...	187	229	103	8	118			
8	Tharrawaddy	314	140	4	170	1,473	360	311	2	9	18	4	802			
9	Pegu	497	238	7	9	...	7	...	181	1,702	602	286	1	10	31	5	814			
10	Prome	338	163	9	1	...	1	...	166	1,751	601	473	...	13	12	14	677			
	Irrawaddy Division	1,778	744	142	3	...	13	5	892	5,128	1,735	995	9	14	42	18	2,298			
11	Bassein	505	239	51	6	1	274	1,518	545	319	3	4	10	4	654			
12	Henzada	361	121	30	1	...	1	...	210	1,020	286	237	1	5	9	7	497			
13	Myaungmya	271	91	30	1	...	6	2	144	869	311	181	3	1	9	3	377			
14	Ma-ubin	383	151	17	1	215	1,095	317	171	2	4	9	2	607			
15	Pyapôn	198	142	7	49	626	276	87	5	2	263			
	Tenasserim Division	1,445	702	64	3	...	16	...	679	4,777	1,562	1,109	...	6	51	14	2,106			
16	Toungoo	232	115	9	3	...	108	1,482	552	304	20	1	626			
17	Salween	16	6	10	35	18	17			
18	Thatôn	282	143	14	1	...	125	1,384	325	396	11	4	663			
19	Amherst	757	354	37	3	...	10	...	366	1,323	390	345	11	9	588			
20	Tavoy	83	52	3	2	...	28	311	163	45	...	6	103			
21	Mergui	75	32	1	42	242	114	19	5	...	109			
	Magwe Division	494	244	22	17	1	228	4,462	1,077	1,397	15	16	57	53	1,088			
22	Thayetmyo	108	41	7	1	60	740	163	239	3	338			
23	Pakôkku	145	67	7	5	...	71	1,294	350	331	4	3	27	24	613			
24	Minbu	131	60	8	63	891	213	259	4	5	13	12	419			
25	Magwe	110	76	9	...	34	1,535	351	568	7	1	17	14	616			
26	Pakôkku Hill Tracts	2			
	Mandalay Division	508	295	38	2	...	11	4	175	5,098	1,382	1,321	5	5	53	21	2,395			
27	Mandalay	350	221	31	2	98	4,012	991	1,126	4	...	14	2	1,893			
28	Mandalay City	292	189	30	1	...	73	3,194	741	937	1,516			
29	Bhamo	63	24	4	1	4	40	404	133	68	1	...	13	13	203			
30	Myitkyina	36	20	1	7	...	15	257	112	55	...	3	16	2	90			
31	Katha	54	30	2	1	...	22	425	144	72	...	2	10	4	209			
	Putao			
	Sagaing Division	254	106	36	5	3	112	2,821	786	657	17	16	59	35	1,378			
32	Shwebo	56	29	4	2	...	23	865	313	61	6	...	15	1	491			
33	Sagaing	96	43	8	1	2	45	909	211	258	4	11	14	23	440			
34	Lower Chindwin	40	22	18	766	221	179	7	5	29	5	366			
35	Upper Chindwin	57	11	24	1	1	22	281	41	159	1	7	81			
36	Chin Hills	5	1	4			
	Meiktila Division	359	147	56	1	6	156	4,547	1,164	1,182	16	21	72	40	2,201			
37	Kyaukse	19	9	1	1	...	9	876	273	162	8	10	24	3	441			
38	Meiktila	151	38	42	4	70	1,288	313	329	2	4	25	21	646			
39	Yamethin	95	44	3	2	48	1,574	419	398	3	...	13	5	757			
40	Myingyan	95	56	10	29	809	159	293	3	7	10	11	357			
	Eastern States	792	294	173	7	...	37	28	325	1,978	706	576	15	12	88	75	666			
41	Northern Shan States	589	233	131	3	...	32	23	225	1,807	662	517	15	12	83	71	628			
42	Southern Shan States	200	60	41	4	...	5	...	99	133	32	45	5	4	56			
43	Karenni	3	1	1	38	12	14	12			

* NOTE.—For Group 128, see Order XXXI on page 291.

PART III.—Details by districts—contd.

Order XXXIII.—Other trade in foodstuffs.

Group 131.—Fish.								Group 132.—Grocery, vegetable oil, salt and other condiments.								Serial No. of District, etc. (column 1).					
Total Workers and Depen- dents.	WORKERS.						DEPENDENTS.	Total Workers and Depen- dents.	WORKERS.						DEPENDENTS.						
	Total Workers.		Workers with an agricultural or other subsidiary occupation.						Total Workers.		Workers with an agricultural or other subsidiary occupation.										
			Agricultural.		Other.						Agricultural.		Other.								
	Males.	Females.																			
18	19	20	21	22	23	24	25	26	27	28	29	30	31	32	33						
60,565	10,509	22,388	158	286	570	933	27,668	23,591	5,995	6,262	195	67	479	243	11,334						
60,073	10,441	22,163	158	253	562	904	27,469	21,979	5,402	6,029	150	59	396	214	10,548						
4,988	1,173	1,066	21	21	74	114	2,749	853	322	68	2	2	11	3	463	1					
4,194	1,090	704	15	3	65	74	2,500	786	293	59	2	2	10	2	434	2					
...	3	1	3					
41	2	21	18	6	1	5	4					
653	81	341	6	18	9	40	231	58	26	8	1	1	24						
13,855	2,550	3,571	55	49	71	66	7,734	3,691	1,138	845	4	4	33	5	1,708						
2,730	858	609	3	...	6	4	1,403	2,201	780	446	12	...	975	5					
491	55	184	1	5	1	6	252	81	34	17	1	...	30	6					
3,355	353	578	6	...	9	13	2,434	208	73	47	2	2	7	1	88	7					
2,614	366	716	20	13	15	19	1,532	345	73	87	2	1	7	1	182	8					
2,900	675	634	7	19	27	5	1,591	268	86	57	...	1	6	3	131	9					
1,765	243	790	18	12	13	89	732	588	95	191	302	10					
14,190	3,257	3,963	21	56	170	130	6,970	1,857	377	546	5	1	15	16	934						
4,400	1,024	1,460	...	24	70	48	1,016	503	88	179	2	1	2	8	236	11					
9,094	296	584	10	17	18	30	1,214	358	78	70	3	...	210	12					
1,740	376	446	4	1	14	7	918	875	48	86	3	4	141	13					
4,648	1,246	1,185	5	13	50	39	2,217	450	88	159	1	...	5	3	209	14					
1,308	315	288	9	1	18	6	705	265	75	50	2	...	2	1	138	15					
7,524	719	3,961	14	17	14	42	2,844	2,051	451	489	2	3	9	17	1,111						
912	105	438	1	...	3	13	375	370	40	137	3	193	16					
8	...	5	3	2	1	1	17					
1,107	178	390	...	3	1	3	539	444	83	111	1	1	4	4	250	18					
1,303	122	464	3	4	2	5	717	836	254	85	1	...	2	1	497	19					
3,258	200	2,469	10	10	2	21	589	375	68	150	...	2	3	9	157	20					
936	114	201	6	...	621	24	5	6	13	21					
7,322	972	3,597	19	41	102	149	2,753	5,032	1,304	1,365	69	11	173	58	2,363						
1,420	142	778	1	2	4	17	500	770	150	205	5	7	415	22					
2,190	288	1,194	7	7	35	33	708	1,646	275	597	16	5	27	26	844	23					
2,004	266	741	8	12	33	41	1,087	1,006	374	372	14	4	99	19	460	24					
1,618	276	884	3	20	28	58	458	1,410	505	261	29	2	40	6	641	25					
...	26					
4,740	712	2,478	1	30	34	66	1,550	2,699	534	758	5	1	33	18	1,497						
3,808	417	1,610	...	28	5	32	981	1,810	385	613	6	9	809	27					
1,388	76	737	22	575	1,470	312	459	1	...	699	28					
691	101	480	1	1	9	15	170	254	53	84	9	2	217	29					
206	26	116	...	1	5	4	84	48	21	10	...	1	6	1	17	30					
815	168	332	15	9	315	527	72	51	5	...	12	6	464	31					
...						
4,638	652	2,365	25	35	80	300	1,621	2,974	625	1,117	43	27	75	74	1,232						
531	119	70	5	1	9	2	342	551	78	250	...	4	3	13	223	32					
2,132	144	1,487	7	25	12	238	501	809	118	376	9	5	5	31	315	33					
1,527	310	591	9	5	48	51	626	1,038	306	402	23	10	40	25	532	34					
448	79	217	4	4	11	11	152	376	123	91	11	8	27	5	162	35					
...	36					
2,816	406	1,162	2	4	19	35	1,248	2,822	651	841	20	10	47	23	1,330						
830	54	97	5	1	79	457	134	115	7	1	12	...	208	37					
825	76	373	...	1	...	9	426	630	173	160	2	...	8	6	297	38					
924	156	283	2	2	14	5	485	673	140	144	5	...	14	...	380	39					
787	120	409	...	1	...	20	858	1,068	195	422	6	9	13	17	445	40					
492	68	225	...	33	2	29	199	1,612	593	233	45	8	83	29	766						
288	50	81	...	9	6	4	157	1,539	589	185	43	8	83	26	765	41					
203	18	143	...	24	8	25	42	72	4	47	2	3	21	42					
1	...	1	1	...	1	43					

IMPERIAL TABLE XVII.—Occupations.

Order XXXIII.—Other trade

Imperial Table XVII.—Occupations.																	
Order XXXIII.—Other trades.																	
Group 133.—Milk, butter, ghee, poultry, eggs, etc																	
Group 134.—Sugar, jaggery and sweetmeats.																	
DISTRICT OR STATE.	Total Workers and Depen- dents.	WORKERS.							Total Workers and Depen- dents.	WORKERS.							DEPENDENTS.
		Total Workers.	Workers with an agricultural or other subsidiary occupation.							Total Workers.	Workers with an agricultural or other subsidiary occupation.						
			Agricultural.				Other.				Agricultural.				Other.		
			Males.	Females.	Males.	Females.	Males.	Females.			Males.	Females.	Males.	Females.	Males.	Females.	
1	2	3	4	5	6	7	8	9	10	11	12	13	14	15	16	17	
Serial No.																	
Provincial Total	5,165	1,870	749	7	18	49	18	2,546	65,060	11,233	27,925	267	482	533	756	25,902	
Divisional Burma	5,047	1,859	649	7	8	49	18	2,539	64,433	11,131	27,628	267	470	524	732	25,674	
Arakan Division	115	43	8					64	3,222	418	1,165	1	1				
1 Akyab	88	37	6					45	3,147	404	1,153	1	1	4	24	1,639	
2 Hill Dist. of Arakan									9	2	4			4	24	1,590	
3 Kyaukpyu									1	1						3	
4 Sandoway	27	6	2					19	65	11	8					46	
Pegu Division	1,237	602	57			12	3	578	11,780	2,890	4,508	83	126	47	69	4,382	
5 Rangoon Town	507	284	30	4				403	2,375	1,024	471			5		880	
6 Insein	121	40	4	4		3		77	1,147	136	478		7	3	5	533	
7 Hanthawaddy	152	53	11			1	1	88	880	299	168	3	1	12	3	413	
8 Tharrawaddy	167	90	5					72	1,811	486	673	73	20	11	11	652	
9 Pegu	87	43	8					36	2,909	530	1,594	3	73	14	20	785	
10 Prome	203	91	9			7	2	102	2,658	415	1,124	4	25	2	31	1,119	
Irrawaddy Division	439	184	43			2		212	13,989	2,149	5,991	41	124	73	126	5,849	
11 Bassein	93	56	10					27	6,779	954	3,085	19	73	45	79	2,740	
12 Henzada	75	22	12					41	893	306	273	20	35	4	5	414	
13 Myaungmya	41	15	7					19	509	211	24			11	1	274	
14 Ma-ubin	198	81	11					106	4,220	581	1,934		11	7	38	1,705	
15 Pyapôn	32	10	3					19	1,588	197	675		5	6	3	716	
Tenasserim Division	973	332	134		8	16	1	507	7,191	937	3,409	2	9	26	57	2,845	
16 Toungoo	190	43	12			2		135	1,100	322	361	1		14	3	417	
17 Salween	2	2							19	7	4					8	
18 Thatôn	494	195	99		8	13	1	200	1,872	160	999		1	3	4	713	
19 Amherst	191	68	15					108	2,323	322	1,057			4	27	944	
20 Tavoy	77	18	7					52	1,154	115	612	1	8	4	23	397	
21 Mergui	19	6	1					12	723	11	346			1		366	
Magwe Division	219	77	46			1		96	11,601	1,853	5,422	58	128	176	227	4,326	
22 Thayetmyo	58	21	4			1		33	2,216	382	857	7	9	25	21	1,007	
23 Pakôkku	21	10						11	5,782	692	2,089	24	56	74	130	2,101	
24 Minbu	58	9	24					25	1,942	476	853	18	49	61	70	613	
25 Magwe	82	37	18					27	1,631	303	723	9	14	16	6	605	
26 Pakôkku Hill Tracts																	
Mandalay Division	1,051	288	265	2		5	7	498	3,588	761	1,633	3	6	20	26	1,194	
27 Mandalay	971	248	256			3	1	467	2,894	575	1,377		4		9	942	
28 Mandalay City	872	209	249					414	2,222	520	982				1	720	
29 Bhamo	37	18	7	1		1	6	12	387	79	168			9	14	140	
30 Mitkyina	16	9	2					5	162	59	55			5	1	48	
31 Katha	27	13		1				14	145	48	33	3		6	2	64	
32 Putao																	
Sagaing Division	353	152	37	1		7	5	164	5,260	839	2,437	36	20	95	83	1,984	
33 Shwebo	84	17	21			2	4	46	1,412	256	325	4	2	21	11	831	
34 Sagaing	225	119	16	1		5	1	90	1,954	270	1,115	27		34	1	499	
35 Lower Chindwin	43	15						28	1,741	238	919	4	18	24	71	584	
36 Upper Chindwin	1	1							149	73	8	1		13		68	
37 Chin Hills									4	2							
Meiktila Division	660	181	59		6	2		420	7,802	1,284	3,063	43	56	83	120	3,455	
38 Kyaukse	83	26	6			4	1	51	1,028	179	493		32	8	13	356	
39 Meiktila	190	46	15					199	2,561	425	996	35	11	45	47	1,140	
40 Yamethin	322	90	20	1		2		212	1,780	353	487	4	3	16	20	940	
41 Myingyan	65	19	18					28	2,433	327	1,087	4	10	14	50	1,019	
Eastern States	118	11	100		10			7	627	102	297		12	9	24	228	
42 Northern Shan States	23	9	9					5	453	81	186		10	7	14	186	
43 Southern Shan States	95	2	91		10			2	173	21	110		2	2	10	42	
Karenni									1		1						

PART III.—Details by districts—contd.

in foodstuffs—continued.

Group 135.—Cardamon, betel-leaf, vegetables, fruit and areca-nut.								Group 136a.—Grain, pulse, flour and bran—wholesale dealers and brokers.								Serial No. of District, etc. (column 1).	
Total Workers and Depen- dents.	WORKERS.						DEPENDENTS.	Total Workers and Depen- dents.	WORKERS.						DEPENDENTS.		
	Total Workers.	Workers with an agricultural or other subsidiary occupation.				Total Workers.			Workers with an agricultural or other subsidiary occupation.								
		Agricultural.		Other.					Agricultural.		Other.						
		Males.	Females.	Males.	Females.				Males.	Females.	Males.	Females.					
18	19	20	21	22	23	24	25	26	27	28	29	30	31	32	33		
64,326	11,432	24,631	186	325	548	817	28,263	59,590	15,645	7,648	295	95	972	454	36,297		
62,929	11,095	24,197	161	296	463	794	27,637	59,339	15,600	7,530	295	88	967	428	36,209		
7,238	1,804	1,952	55	16	87	85	3,382	3,361	1,555	75	36	3	58	2	1,731	1	
6,753	1,749	1,756	45	8	77	69	3,248	3,051	1,467	58	21	...	43	...	1,526	2	
...	
10	10	...	10	42	18	6	9	1	18	3	
375	45	196	...	8	10	16	134	268	70	11	6	2	15	2	187	4	
15,828	3,533	6,225	19	97	78	56	6,070	25,643	6,234	2,525	100	22	235	87	16,884		
7,018	2,123	8,709	18	...	2,186	9,859	2,943	234	3	3	21	5	6,682	5	
607	119	271	6	2	3	5	217	1,906	511	113	10	...	31	4	1,882	6	
1,812	339	667	2	24	7	2	806	3,977	292	1,483	6	...	20	21	2,202	7	
1,670	234	673	5	5	24	8	763	3,529	1,057	184	37	3	109	21	2,288	8	
2,576	466	900	5	35	17	11	1,210	3,830	875	240	42	4	46	16	2,715	9	
2,145	252	1,005	1	31	9	30	888	2,542	556	271	2	12	8	20	1,715	10	
6,029	954	2,357	26	28	52	48	2,718	12,558	3,087	1,608	9	17	299	145	7,863		
1,288	187	554	9	17	28	15	547	2,786	204	635	2	4	26	69	1,947	11	
1,051	130	328	11	3	5	3	598	4,642	1,276	386	37	9	113	26	2,080	12	
1,069	151	515	1	6	6	18	403	2,754	912	281	7	2	100	42	1,561	13	
1,998	320	755	4	...	12	11	923	1,102	271	181	11	2	47	8	650	14	
623	166	205	1	2	1	1	252	1,274	424	125	2	...	13	...	725	15	
12,537	1,648	4,903	21	54	55	131	5,986	6,409	1,796	705	41	14	108	9	3,908		
5,126	936	1,163	6	14	29	32	3,027	2,673	529	506	11	5	19	3	1,638	16	
33	6	8	2	...	1	...	19	3	1	2	17	
1,682	200	710	3	9	10	18	772	686	357	20	4	...	35	...	309	18	
2,885	384	1,178	7	9	8	26	1,323	2,589	795	132	20	...	43	4	1,661	19	
9,643	115	1,771	3	22	7	55	757	225	61	35	6	9	11	2	129	20	
168	7	73	88	233	53	12	168	21	
7,153	1,171	2,713	21	69	104	192	3,269	3,355	811	874	14	11	98	72	1,670		
918	139	312	3	...	5	13	467	124	39	4	4	...	81	22	
2,205	304	847	...	14	41	88	994	2,270	386	761	14	10	53	60	1,123	23	
1,914	277	993	6	38	37	59	644	244	14	88	...	1	...	12	142	24	
2,116	391	591	12	17	22	32	1,164	717	372	21	41	...	324	25	
...	26
4,464	529	2,212	2	3	10	73	1,723	2,707	672	906	5	2	53	47	1,129		
3,353	377	1,781	1	3	7	51	1,195	1,755	467	519	2	...	13	6	799	27	
2,250	257	1,177	1	...	1	...	816	1,541	354	506	1	5	681		
688	82	281	2	18	325	667	94	370	...	2	17	40	203	28	
170	17	75	1	4	78	183	64	11	1	...	17	...	108	29	
253	53	75	1	...	125	102	47	6	2	...	6	1	49	30	
...	31
3,164	392	1,522	3	6	36	128	1,250	2,241	671	371	27	16	74	52	1,199		
577	60	303	7	5	214	1,011	284	174	13	5	27	9	553	32	
14,555	101	796	...	4	11	54	558	711	225	153	7	11	23	27	333	33	
799	112	258	1	...	7	37	429	339	154	...	7	...	24	...	185	34	
333	119	165	2	2	11	32	49	180	8	44	16	128	35	
...	36
6,616	1,064	2,313	14	23	41	81	3,239	3,065	774	466	13	3	42	14	1,325		
1,147	176	425	3	6	12	9	546	821	249	48	5	...	11	...	524	37	
1,547	227	637	6	...	10	31	683	873	188	271	1	3	13	12	414	38	
3,051	483	907	4	12	16	30	1,661	737	109	48	2	...	580	39	
871	178	344	1	5	3	11	349	634	228	99	7	...	16	2	307	40	
1,397	337	434	25	29	85	23	626	251	45	118	...	7	5	26	88		
1,105	269	335	13	5	77	19	501	85	25	9	4	1	51	41	
265	67	83	12	24	7	4	115	166	20	109	...	7	1	25	37	42	
27	1	16	1	...	10	43	

		Order XXXIII.—Other trade																	
		Group 136b.—Grain, pulse, flour and bran—retail dealers and hawkers.								Group 137.—Tobacco and opium									
DISTRICT OR STATE.		Total Workers and Depen- dents.	WORKERS.						DEPENDENTS.	Total Workers and Depen- dents.	WORKERS.						DEPENDENTS.		
			Total Workers.	Workers with an agricultural or other subsidiary occupation.							Total Workers.	Workers with an agricultural or other subsidiary occupation.							
				Agricultural.		Other.						Agricultural.		Other.					
				Males.	Females.	Males.	Females.	Males.				Females.	Males.	Females.	Males.	Females.		Males.	Females.
1				2	3	4	5	6				7	8	9	10	11		12	13
Serial No.	Provincial Total ...	34,391	9,890	9,177	174	157	653	417	15,324	28,271	4,702	10,153	80	94	310	307	13,416		
	Divisional Burma ...	33,244	9,607	8,858	161	153	602	331	14,779	27,254	4,294	9,916	66	84	266	292	13,044		
	Arakan Division ...	1,658	835	262	21	1	35	10	561	1,935	394	482	7	11	26	18	1,059		
1	Akyab ...	1,619	835	236	21	...	35	8	558	1,635	337	349	7	4	23	11	949		
2	Hill Dist. of Arakan	18	3	1	14		
3	Kyaukpyu	11	5	6		
4	Sandoway ...	29	...	26	...	1	...	2	3	271	49	132	...	7	3	7	90		
	Pegu Division ...	6,378	1,447	2,124	3	7	19	34	2,807	6,222	1,029	1,963	3	9	28	13	3,230		
5	Rangoon Town ...	2,076	864	420	2	5	1,392	2,070	532	489	3	...	1,049		
6	Insein ...	229	72	64	1	1	2	3	93	285	122	91	9	...	72		
7	Hanthawaddy ...	1,901	103	1,335	1	3	1	8	453	911	66	115	1	6	4	...	730		
8	Tharrawaddy ...	260	104	12	1	...	6	...	144	1,311	110	501	1	1	3	3	790		
9	Pegu ...	568	164	47	6	2	357	689	91	282	...	2	9	4	316		
10	Rome ...	744	140	246	...	3	2	16	358	956	108	485	1	6	363		
	Irrawaddy Division ...	7,725	3,372	1,074	65	23	152	34	3,279	4,529	517	1,829	1	...	27	28	2,183		
11	Bassein ...	4,315	2,705	90	58	7	126	3	1,520	1,179	147	446	5	8	586		
12	Henzada ...	1,016	129	519	...	13	4	3	368	1,307	85	511	1	...	6	4	811		
13	Myaungmya ...	479	175	79	2	11	225	278	89	43	4	3	146		
14	Ma-ubin ...	1,325	142	370	5	2	7	16	813	1,233	133	606	7	11	494		
15	Pyapôn ...	590	221	16	...	1	15	1	353	532	63	223	5	2	946		
	Tenasserim Division ...	3,170	418	749	4	6	21	39	2,003	4,270	531	1,783	4	9	29	62	1,956		
16	Toungoo ...	424	102	79	2	1	8	...	243	1,410	263	407	...	1	10	28	719		
17	Salween ...	7	4	3	20	9	2	9		
18	Thatôn ...	1,189	74	290	...	2	3	14	825	1,104	71	621	3	6	4	11	412		
19	Amherst ...	1,203	206	188	2	...	6	8	809	1,036	145	445	1	1	5	18	446		
20	Tavoy ...	302	16	185	...	3	2	17	101	260	38	35	...	1	9	5	187		
21	Mergui ...	45	16	4	2	...	25	410	5	273	1	...	132		
	Magwe Division ...	3,918	896	1,691	18	56	96	60	1,331	2,582	462	1,024	18	16	68	58	1,096		
22	Thayetmyo ...	976	117	425	7	10	434	659	66	330	5	2	963		
23	Pakokku ...	465	139	203	5	...	16	...	123	1,210	225	448	4	12	44	46	537		
24	Minbu ...	1,267	327	732	10	48	47	39	208	369	41	197	...	1	3	6	131		
25	Magwe ...	1,210	313	331	3	8	26	11	566	344	130	49	14	3	16	4	165		
26	Pakokku Hill Tracts		
	Mandalay Division ...	3,661	926	896	11	9	91	40	1,839	3,051	424	1,086	2	2	13	23	1,541		
27	Mandalay ...	2,140	455	594	...	9	3	15	2,091	2,472	348	997	4	15	1,127		
	Mandalay City ...	1,694	451	356	3	...	887	2,136	293	870	973		
28	Bhamo ...	639	229	137	4	...	66	2	273	81	19	31	3	3	31		
29	Myitkyina ...	217	72	57	6	1	88	63	21	20	1	1	22		
30	Katha ...	665	170	108	7	...	16	22	387	435	36	38	1	1	6	5	361		
31	Putao		
	Sagaing Division ...	4,006	1,234	1,086	31	25	152	76	1,686	1,560	442	537	24	18	45	59	581		
32	Shwebo ...	393	116	142	1	...	4	...	135	413	108	165	3	2	17	6	140		
33	Sagaing ...	1,082	492	54	8	2	33	3	536	635	231	181	18	6	22	23	223		
34	Lower Chindwin ...	1,513	277	675	8	...	32	48	561	463	88	185	3	9	6	21	190		
35	Upper Chindwin ...	1,018	349	215	14	23	83	25	454	49	15	6	...	1	28		
36	Chin Hills		
	Meiktila Division ...	2,728	479	976	8	26	36	38	1,273	3,105	495	1,212	7	19	30	40	1,398		
37	Kyaukse ...	810	128	362	7	16	14	13	320	355	57	104	4	9	5	7	94		
38	Meiktila ...	461	27	129	3	2	305	665	101	250	1	...	10	12	314		
39	Yamethin ...	813	236	251	...	5	14	8	326	1,128	192	519	1	3	6	11	417		
40	Myingyan ...	644	88	234	1	5	5	15	322	1,057	145	339	1	7	9	10	573		
	Eastern States ...	1,147	283	319	13	4	51	86	545	1,017	408	237	14	10	44	15	372		
41	Northern Shan States ...	1,101	255	318	9	4	42	86	528	813	370	156	10	2	37	10	287		
42	Southern Shan States ...	41	25	...	4	...	9	...	16	172	33	74	4	8	7	5	65		
43	Karenni ...	5	3	1	1	32	5	7	20		

PART III.—Details by districts—contd.

in foodstuffs—concluded.

Group 138.—Meat, sheep, goats and pigs.								Group 139.—Hay, grass and fodder.								Serial No. of District, etc. (column 1).
Total Workers and Depen- dents.	WORKERS.						DEPENDENTS.	Total Workers and Depen- dents.	WORKERS.						DEPENDENTS.	
	Total Workers.		Workers with an agricultural or other subsidiary occupation.						Total Workers.		Workers with an agricultural or other subsidiary occupation.					
			Agricultural.		Other.						Agricultural.		Other.			
	Males.	Females.	Males.	Females.	Males.	Females.			Males.	Females.	Males.	Females.	Males.	Females.		
18	19	20	21	22	23	24	25	26	27	28	29	30	31	32	33	
14,648	3,950	2,531	81	31	245	74	8,167	1,433	613	279	1	4	14	20	541	1
12,382	3,303	2,195	58	16	201	62	7,084	1,207	539	172	1	...	8	3	496	2
143	52	39	2	3	52	1	3
122	49	32	1	41	1	4
...	5
14	2	4	1	...	8	6
7	1	3	1	2	3	7
3,439	1,000	491	4	1	18	10	1,948	317	194	15	1	...	108	8
947	414	68	465	305	183	15	1	...	107	9
229	57	26	4	...	146	2	2	10
849	69	38	1	...	1	...	142	11
616	136	47	2	...	8	1	433	4	3	12
236	98	17	1	...	4	...	121	6	6	13
1,162	226	295	...	1	1	9	641	14
1,143	318	163	1	1	7	8	662	73	26	6	41	15
390	123	56	1	211	73	26	6	41	16
309	36	77	...	1	1	6	196	17
174	60	11	4	...	103	18
111	36	17	1	...	2	1	58	19
159	63	2	94	20
1,036	297	129	4	5	14	7	610	201	117	4	86	21
340	98	36	3	...	206	22
12	2	3	7	23
336	113	36	4	5	9	7	187	8	1	1	6	24
180	46	34	100	193	116	3	74	25
119	27	12	2	...	80	26
49	11	8	30	27
1,812	481	385	30	1	91	8	946	285	104	60	1	...	4	...	121	28
175	30	46	3	1	99	29
651	214	102	26	...	74	1	335	306	58	52	3	...	96	30
222	22	83	...	1	4	3	117	13	3	7	3	31
764	215	154	4	...	10	3	395	66	43	1	1	...	1	...	22	32
...	33
1,136	261	260	3	...	25	4	615	124	32	34	56	34
706	121	212	4	1	373	117	28	32	57	35
566	90	198	1	278	114	28	32	54	36
311	99	35	2	...	18	2	177	2	...	2	37
11	5	3	3	2	2	38
108	36	10	1	...	3	1	62	3	2	1	39
...	40
1,018	278	222	7	...	12	9	518	77	25	19	1	...	28	41
497	198	73	2	...	8	3	226	42
300	25	105	1	6	170	40	19	1	20	43
165	46	22	5	...	3	...	97	37	6	18	1	...	13	44
50	9	22	25	45
...	46
2,855	616	506	9	8	32	13	1,733	129	41	34	2	3	54	47
267	46	48	2	2	173	48
823	128	121	2	1	7	6	574	4	2	49
1,020	225	174	3	2	12	1	621	57	24	12	2	...	21	50
745	217	163	2	3	13	6	365	68	15	22	3	31	51
2,066	647	336	23	15	44	12	1,083	226	74	107	...	4	6	17	45	52
1,523	492	232	15	6	33	5	799	203	71	94	...	4	6	13	38	53
537	153	104	8	9	11	7	280	19	...	13	4	6	54
6	2	4	4	3	1	55

IMPERIAL TABLE XVII.—Occupations.

Order XXXV.*—Trade in household goods.

Group 141.*—Furniture and woven furnishings.

Group 142.*—Hardware, glass, gardening tools, etc.

DISTRICT OR STATE.		Total Workers and Depen- dents.	WORKERS.								DEPENDENTS.	Total Workers and Depen- dents.	WORKERS.								DEPENDENTS.
			Total Workers.	Workers with an agricultural or other subsidiary occupation.						Total Workers.			Workers with an agricultural or other subsidiary occupation.								
				Agricultural.				Other.					Agricultural.				Other.				
				Males.	Females.	Males.	Females.	Males.	Females.				Males.	Females.	Males.	Females.	Males.	Females.			
1	2	3	4	5	6	7	8	9	10	11	12	13	14	15	16	17					
Serial No.																					
1	Provincial Total	8,691	1,521	4,349	30	73	127	246	2,821	9,216	2,633	2,302	52	29	106	106	4,281				
2	Divisional Burma	8,607	1,506	4,314	30	73	127	243	2,787	8,905	2,441	2,295	33	29	86	106	4,169				
3	Arakan Division	283	27	136	120	309	209	4	3	...	3	...	96				
4	Akyab	275	27	128	120	309	209	4	3	...	3	...	96				
5	Hill Dist. of Arakan				
6	Kyaukpadaung	8	...	8				
7	Sandoway				
8	Pegu Division	1,500	220	595	1	45	7	9	685	1,939	544	244	8	1	10	1	1,151				
9	Rangoon Town	310	92	23	95	962	283	51	628				
10	Insein	324	39	254	...	6	41	74	19	25	30				
11	Hanthawaddy	117	20	45	1	...	52	254	59	68	1	187				
12	Tharrawaddy	603	80	170	...	29	5	7	407	163	65	2	4	...	2	...	96				
13	Pegu	170	40	66	...	5	1	...	64	381	68	93	3	1	8	1	220				
14	Prome	76	19	31	1	5	26	105	50	5	50				
15	Irrawaddy Division	1,808	244	951	3	6	4	35	613	2,197	811	253	9	4	33	3	1,133				
16	Bassein	121	53	33	2	1	45	1,251	594	109	8	4	29	2	548				
17	Henzada	480	16	316	2	4	1	7	148	121	38	8	4	...	75				
18	Myaungmya	415	...	346	5	69	117	49	35	33				
19	Ma-ubin	778	166	262	1	2	1	22	350	619	99	78	1	442				
20	Pyapön	14	9	4	1	89	31	23	35				
21	Tenasserim Division	431	58	249	...	3	1	...	124	712	74	299	...	3	4	16	339				
22	Toungoo	63	15	5	1	...	43	141	35	37	3	4	69				
23	Salween				
24	Thaton				
25	Amherst	145	15	103	...	3				
26	Tavoy	119	26	64	27	269	10	157	...	3	...	11	102				
27	Mergui	102	2	77	29	207	26	32	1	149				
28	Magwe Division	1,855	506	736	16	14	106	42	613	561	111	252	...	3	1	19	198				
29	Thayetmyo	45	2	20	...	1	23	40	22	1	17				
30	Pakokku	859	304	331	16	...	87	29	224	323	11	236	...	3	...	19	76				
31	Minbu	403	58	167	...	11	9	9	178	33	26	4	3				
32	Magwe	548	142	218	...	8	10	4	188	165	52	11	1	...	102				
33	Pakokku Hill Tracts				
34	Mandalay Division	617	101	356	2	12	160	1,022	285	285	2	4	6	14	452				
35	Mandalay	427	49	204	9	114	922	258	248	2	3	5	6	416				
36	Mandalay City	174	43	35	96	453	142	82	228				
37	Bhamo	42	19	3	21	36	20	2	14				
38	Myittha	5	4	1	24	2	10	1	...	12				
39	Katha	143	29	90	3	3	24	40	5	25	...	1	...	8	10				
40	Putao				
41	Sagaing Division	691	104	325	...	3	4	14	262	1,279	203	649	3	3	13	49	427				
42	Shwebo	212	42	116	...	1	2	10	54	441	123	139	...	1	6	4	179				
43	Sagaing	202	28	78	1	1	96	652	40	453	1	2	4	36	159				
44	Lower Chindwin	258	28	126	...	2	1	3	104	182	40	57	3	9	85				
45	Upper Chindwin	19	6	5	8	4	4				
46	Chin Hills				
47	Meiktila Division	1,422	246	966	10	2	3	131	210	886	204	309	8	11	16	4	373				
48	Kyaukse	20	16	...	1	...	1	...	4	47	28	1	18				
49	Meiktila	63	42	6	...	1	15	136	18	58	1	...	60				
50	Yamethin	278	146	40	8	...	2	...	92	430	94	153	4	9	4	3	183				
51	Myingyan	1,061	42	920	1	1	...	131	99	273	64	97	4	2	9	1	112				
52	Eastern States	84	15	35	3	34	311	192	7	19	...	20	...	112				
53	Northern Shan States	38	12	11	3	15	65	37	7	21				
54	Southern Shan States	46	3	24	19	246	155	...	19	...	20	...	91				
55	Karenni				

* NOTE.—For Group 140 see Order XXXIV on page 203. and for Group 141 see Order XXXV on page 204.

* NOTE.—For Group 140 see Order XXXIV on page 293, and for Group 143 see Order XXXVI on page 294.

PART III.—Details by districts—contd.

Order XXXVII.—Trade in means of transport.

Group 144.—Dealers in and hirers of cycles and all kinds of mechanical transport (not hirers of hackney carriages).				Group 145.—Dealers in and hirers of other carriages, carts, boats, etc. (not hirers of hackney carriages).								Group 146.—Dealers and hirers of elephants, horses, cattle, mules, etc.								Serial No. of District, etc. (column 1).
Total Workers and Dependents.	WORKERS.		DEPENDENTS.	Total Workers and Dependents.	WORKERS.						DEPENDENTS.	Total Workers and Dependents.	WORKERS.						DEPENDENTS.	
	Total Workers.	Workers with an agricultural or other subsidiary occupation.				Total Workers.	Workers with an agricultural or other subsidiary occupation.													
		Agricultural.			Other.		Agricultural.		Other.											
		Males.			Females.		Males.	Females.	Males.	Females.			Males.	Females.						
18	19	20	21	22	23	24	25	26	27	28	29	30	31	32	33	34	35	36	37	
330	87	8	235	2,456	803	231	8	5	80	25	1,422	20,953	6,448	2,789	232	95	661	352	11,716	
329	86	8	235	2,336	776	182	7	4	78	16	1,378	19,122	5,874	2,473	176	90	561	258	10,775	
I	I	307	102	8	2	...	19	...	197	3,215	620	604	45	15	68	70	1,991	1
I	I	168	52	6	10	...	110	2,848	513	519	30	7	53	57	1,816	2
...	3
...	100	40	...	1	...	9	...	60	142	39	41	9	...	3	4	63	4
...	39	10	...	1	27	225	68	44	6	...	8	12	113	
*184	*73	...	III	377	151	14	10	I	212	4,447	1,485	544	54	21	150	32	2,418	
170	66	...	104	83	72	1	10	145	32	1	112	5
4	4	11	5	2	4	576	215	89	4	5	24	5	272	6
...	35	27	6	...	8	330	184	21	3	...	19	...	125	7
4	2	...	2	101	16	85	1,537	423	239	33	11	54	18	875	8
*5	*4	...	I	127	25	11	4	I	91	1,113	413	130	14	...	51	...	570	9
I	I	20	6	14	746	218	64	...	5	2	9	464	10
...	383	59	82	...	4	3	...	242	2,977	956	306	24	18	99	29	1,715	
...	67	14	53	906	298	56	7	3	38	4	552	11
...	195	12	62	...	4	1	...	181	745	234	130	5	13	36	15	381	12
...	18	...	6	12	125	79	14	1	1	5	...	32	13
...	70	22	9	...	2	39	1,053	240	100	11	1	20	10	713	14
...	33	11	5	17	148	105	6	37	15
17	4	...	13	140	32	6	I	...	4	...	102	3,056	1,166	267	24	5	89	25	1,623	
...	13	7	3	...	6	1,234	421	154	5	4	53	18	659	16
...	60	25	...	2	35	17
...	36	9	6	I	...	1	...	21	803	289	68	5	...	18	1	446	18
14	3	...	11	74	5	69	746	355	33	3	...	3	...	358	19
3	I	...	2	8	6	2	188	62	12	9	1	12	6	114	20
...	9	5	4	25	14	1	...	11	21
I	I	688	320	9	I	...	32	...	359	693	165	178	3	5	17	12	350	
I	I	11	9	2	307	34	77	...	2	3	2	196	22
...	634	291	7	32	...	336	135	63	7	3	...	5	...	65	23
...	35	17	18	130	30	57	...	2	7	10	43	24
...	8	3	2	I	3	121	38	37	...	1	2	...	46	25
...	26
48	8	8	32	97	33	14	8	10	50	1,720	596	172	11	10	66	44	952	
44	6	8	30	43	9	4	30	732	250	4	3	...	478	27
2	2	32	...	4	28	619	210	4	405	
...	26	9	10	5	10	7	135	50	4	2	...	9	...	81	28
...	201	62	53	3	...	9	12	86	29
4	2	...	2	28	15	3	...	13	647	233	111	6	10	45	32	303	30
...	5	1	4	31
76	76	135	26	31	I	5	78	1,252	324	245	6	15	17	33	683	
...	119	22	27	1	2	70	263	79	18	2	...	156	32
...	8	3	5	255	105	2	6	1	148	33
...	2	1	1	420	132	40	5	...	6	...	248	34
76	76	6	...	4	3	2	314	8	175	1	15	3	32	131	35
...	36
2	I	...	I	209	53	18	2	...	2	...	138	1,762	562	157	9	1	55	13	1,043	
...	43	10	13	20	181	54	16	3	...	5	...	111	37
I	I	85	10	2	73	580	158	53	2	1	17	11	369	38
...	44	10	2	...	34	760	252	64	2	...	32	2	444	39
I	I	37	23	3	I	11	211	98	24	2	...	1	...	119	40
I	I	120	27	49	I	I	2	9	44	1,831	574	316	56	5	100	94	941	
...	106	13	49	9	44	793	273	130	27	2	35	45	360	41
I	I	14	14	2	1,000	282	185	27	3	64	49	533	42
...	38	19	1	2	...	1	...	18	43

* All without subsidiary occupations except 1 male in Pegu district with a non-agricultural subsidiary occupation.

Order XXXIX.*—Trade in articles of luxury and articles pertaining to letters or

Order XXXIX.*—Trade in articles of luxury and articles pertaining to letters or																			
DISTRICT OR STATE.		Group 148.—Dealers in precious stones, jewellery (real and imitation), clocks, optical instruments, etc.								Group 149.—Dealers in common bangles, bead necklaces, fans, small articles, toys, hunting and fishing tackle, flowers, etc.									
		Total Workers and Depen- dents.	WORKERS.						DEPENDENTS.	Total Workers and Depen- dents.	WORKERS.						DEPENDENTS.		
			Total Workers.	Workers with an agricultural or other subsidiary occupation.							Total Workers.	Workers with an agricultural or other subsidiary occupation.							
				Agricultural.				Other.				Agricultural.				Other.			
				Males.	Females	Males	Females	Males				Females	Males	Females	Males	Females		Males	Females
1	2	3	4	5	6	7	8	9	10	11	12	13	14	15	16	17			
Serial No.																			
	Provincial Total	10,216	3,064	1,167	11	6	161	34	5,985	2,883	672	924	3	2	10	20	1,287		
	Divisional Burma	10,006	2,982	1,116	9	5	158	34	5,908	2,820	653	903	3	2	10	19	1,264		
	Arakan Division	33	24	9	41	30	4	1	2	7		
1	Akyab	18	17	1	31	25	6		
2	Hill Dist. of Arakan		
3	Kyaukpyu	3	3		
4	Sandoway	12	4	8	10	5	4	1	2	1		
	Pegu Division	1,836	522	197	2	...	9	1	1,117	927	179	332	416		
5	Rangoon Town	1,149	317	141	4	...	691	659	16	267	266		
6	Insein	142	44	5	1	...	1	...	93	63	18	10	35		
7	Hanthawaddy	37	12	...	1	25	32	3	23	6		
8	Tharrawaddy	149	42	7	4	...	100		
9	Pegu	140	48	6	1	86	49	8	1	40		
10	Prome	219	59	38	122	124	24	31	69		
	Irrawaddy Division	621	158	76	11	7	387	332	55	80	...	1	3	2	197		
11	Bassein	264	81	9	9	1	174	5	...	2	3		
12	Henzada	161	41	42	1	5	78	139	13	45	...	1	3	2	81		
13	Myaungmya	79	23	10	1	1	46	2	2		
14	Ma-ubin	63	6	9	48	179	38	31	110		
15	Pyapön	54	7	6	41	2	2	2	3		
	Tenasserim Division	980	305	99	1	...	14	...	576	204	39	43	1	1	122		
16	Toungoo	123	45	7	5	...	71	21	6	13		
17	Salween		
18	Thatön	266	102	31	1	...	133	14	4	3	7		
19	Amherst	356	115	33	1	...	7	...	208	136	22	31	1	...	83		
20	Tavoy	97	13	22	1	...	62	22	4	7	1	11		
21	Mergui	138	30	6	102	11	3	8		
	Magwe Division	643	90	111	1	...	1	...	442	69	9	35	25		
22	Thayetmyo	31	7	8	16	35	6	22	7		
23	Pakökku	507	40	91	1	...	376	20	2	5	13		
24	Minbu	73	25	10	38	14	1	8	5		
25	Magwe	32	18	2	1	12		
26	Pakökku Hill Tracts		
	Mandalay Division	5,244	1,679	530	2	2	113	12	3,035	709	169	291	1	...	1	...	249		
27	Mandalay	2,084	598	381	12	4	1,105	670	156	289	225		
	Mandalay City	2,018	573	369	11	4	1,076	662	151	289	222		
28	Bhamo	56	22	12	1	...	22	11	4	2	5		
29	Myitkyina	562	202	31	2	...	65	3	329	6	6		
30	Katha	2,542	857	106	35	5	1,579	22	9	...	1	...	1	...	13		
31	Putao		
	Sagaing Division	319	103	37	1	...	4	6	179	297	67	87	2	1	4	14	143		
32	Shwebo	116	33	17	1	66	202	49	59	1	...	4	11	94		
33	Sagaing	48	33	3	...	15	83	16	28	1	1	...	3	39		
34	Lower Chindwin	101	22	12	1	67	11	2	9		
35	Upper Chindwin	54	15	8	1	5	31	1	1		
36	Chin Hills		
	Meiktila Division	330	101	66	2	2	7	4	163	241	105	31	105		
37	Kyaukse	38	22	1	1	...	2	...	15	14	...	7	7		
38	Meiktila	102	31	13	1	...	4	...	58	66	55	5	6		
39	Yamethin	69	19	6	1	...	44	118	26	17	75		
40	Myingyan	121	22	46	...	2	...	4	46	43	24	2	17		
	Eastern States	210	82	51	2	1	3	...	77	63	19	21	1	23		
41	Northern Shan States	195	73	50	2	1	3	...	72	54	17	20	1	17		
42	Southern Shan States	9	8	1	9	2	1	6		
43	Karenni	6	1	1	4		

* Note.—For Group 147 see Order XXXVIII on page 295.

PART III.—Details by districts—contd.

to the arts or sciences.				Order XL.—Trade of other sorts.											Serial No. of District, etc. (column 1).	
Group 150.—Publishers, booksellers, stationers, dealers in music, pictures, musical instruments and curiosities.				Group 151.—Dealers in rags or refuse.			Group 152.—General store-keepers and shop-keepers otherwise unspecified.									
Total Workers and Dependents.	WORKERS.*		DEPENDENTS.	Total Workers and Dependents.	WORKERS.†	DEPENDENTS.	Total Workers and Dependents.	WORKERS.						DEPENDENTS.		
	Males.	Females.						Total Workers.	Workers with an agricultural or other subsidiary occupation.							
									Agricultural.		Other.					
									Males.	Females.	Males.	Females.				
18	19	20	21	22	23	24	25	26	27	28	29	30	31	32		
1,077	453	79	545	29	25	4	452,916	103,629	139,856	2,545	2,490	5,612	4,294	289,431	1	
1,018	424	75	519	29	25	4	412,924	91,416	128,368	1,249	1,748	4,582	3,256	193,140	2	
42	26	...	16	24,960	6,803	6,527	165	148	281	255	11,630	3	
48	26	...	16	12,964	4,529	2,428	74	17	138	75	6,007	4	
...	208	117	23	1	68	5	
...	9,803	1,830	3,423	81	124	119	166	4,550	6	
...	1,985	327	653	9	7	24	14	1,005	7	
413	*191	26	196	98,658	23,014	26,300	176	482	1,116	460	49,344	8	
292	141	18	130	19,209	8,197	1,860	11	...	38	4	9,152	9	
1	1	13,742	2,816	4,088	10	43	170	78	7,038	10	
17	9	2	13	16,662	3,592	4,197	32	46	453	74	8,873	11	
9	*6	...	3	14,167	2,280	5,032	53	96	141	58	6,855	12	
38	8	3	27	22,248	4,623	6,280	68	215	207	126	11,345	13	
56	*30	3	23	12,430	1,506	4,843	2	82	107	120	6,081	14	
76	*19	2	55	1	...	1	120,399	28,168	37,533	366	467	1,259	773	54,698	15	
14	14	1	...	1	23,515	55,24	7,585	62	86	322	155	10,406	16	
37	*10	1	26	29,339	5,311	11,002	86	234	248	288	12,986	17	
21	7	1	13	31,569	7,881	8,797	120	67	390	204	14,891	18	
2	2	16,845	4,167	5,509	51	39	168	83	7,169	19	
2	19,131	5,945	4,640	47	41	131	43	9,346	20	
91	31	...	60	19	† 18	1	53,951	11,668	16,439	133	96	546	411	25,844	21	
4	3	...	1	15,792	3,285	4,376	19	28	109	63	8,131	22	
...	986	299	126	3	3	9	2	561	23	
7	3	...	4	19	† 18	1	20,194	4,313	6,855	56	39	176	171	9,026	24	
45	21	...	21	9,353	2,444	2,455	32	12	141	94	4,454	25	
34	34	3,528	851	1,215	18	13	60	67	1,402	26	
1	1	4,098	476	1,412	5	1	42	14	2,210	27	
51	9	4	38	27,078	4,894	9,843	124	182	295	372	12,341	28	
...	7,340	944	2,172	4	13	36	59	4,224	29	
16	...	3	13	6,055	1,121	2,072	36	24	109	118	2,862	30	
31	8	...	23	7,440	1,478	2,958	43	102	130	145	3,004	31	
4	1	1	2	6,242	1,350	2,641	41	43	20	50	2,251	32	
...	1	1	33	
273	110	41	122	5	† 5	...	29,896	6,648	9,805	100	63	374	258	13,443	34	
255	102	40	113	5	5	...	16,398	3,230	6,505	6	40	61	66	6,603	35	
247	98	40	109	5	5	...	9,702	2,034	3,409	...	1	1	6	4,259	36	
...	1,458	331	363	5	...	49	17	764	37	
4	4	1,644	551	390	1	...	85	23	703	38	
14	4	1	9	10,355	2,513	2,542	88	13	179	152	5,300	39	
...	41	23	5	13	40	
26	*12	1	13	23,083	4,435	8,606	100	92	434	367	10,042	41	
5	3	...	2	8,159	1,540	2,974	24	2	133	40	3,645	42	
10	...	1	7	5,755	688	2,924	38	33	170	51	2,143	43	
11	*7	...	4	3,839	922	1,243	5	28	16	53	1,674	44	
...	5,237	1,257	1,465	33	29	232	104	2,515	45	
...	93	28	2	...	65	46	
46	26	1	19	4	2	2	34,899	5,786	13,215	85	218	277	360	15,798	47	
5	3	...	2	4	2	2	2,759	266	1,215	6	22	24	22	1,278	48	
3	2	1	7,217	1,004	3,148	17	67	64	118	3,065	49	
37	20	...	17	6,481	1,354	1,615	7	13	43	31	3,512	50	
1	1	18,442	3,162	7,337	55	116	146	189	7,943	51	
59	*29	*4	26	39,992	12,213	11,488	1,296	742	1,030	1,038	16,291	52	
49	*22	*4	23	7,420	2,579	1,751	73	58	221	177	3,090	53	
10	7	...	3	28,550	8,344	8,005	1,171	654	707	841	11,301	54	
...	4,021	1,290	832	52	30	102	20	1,900	55	

* One male in Northern Shan States had an agricultural subsidiary occupation. One male each in Tharrawaddy, Prome, Henzada, and Lower Chindwin districts and 4 males and 1 female in Northern Shan States had non-agricultural subsidiary occupations.

† All males excepting the 5 in the Mandalay district and all without subsidiary occupations except 1 male in Thaton district with a non-agricultural subsidiary occupation.

IMPERIAL TABLE XVII.—*Occupations.*

DISTRICT OR STATE.		Order XL.—Trade of other sorts—concluded.															
		Group 153.—Itinerant traders in miscellaneous or unspecified goods.								Group 154.—Other kinds of trade not in the foregoing groups.							
		Total Workers and Depen- dents.	WORKERS.						DEPENDENTS.	Total Workers and Depen- dents.	WORKERS.						DEPENDENTS.
			Total Workers.	Workers with an agricultural or other subsidiary occupation.				Total Workers.			Workers with an agricultural or other subsidiary occupation.						
				Agricultural.		Other.					Agricultural.		Other.				
Males.	Females.	Males.	Females.	Males.	Females.	Males.	Females.	Males.	Females.	Males.	Females.	Males.	Females.	Males.	Females.		
1	2	3	4	5	6	7	8	9	10	11	12	13	14	15	16	17	
Serial No.																	
	Provincial Total ...	1,216	351	193	3	3	10	8	672	696	137	209	7	16	10	24	350
	Divisional Burma ...	1,144	296	191	3	3	10	8	657	645	126	209	5	16	10	24	310
	Arakan Division ...	11	11
1	Akyab ...	9	9
2	Hill Dist. of Arakan
3	Kyaukpyu
4	Sandoway ...	2	2
	Pegu Division ...	182	65	27	1	...	90	93	22	6	65
5	Rangoon Town ...	116	53	12	1	...	51	63	10	4	49
6	Insein
7	Hanthawaddy ...	19	...	11	8	8	1	7
8	Tharrawaddy ...	11	3	4	4	5	5	6
9	Pegu ...	25	6	19	12	4	2
10	Prome ...	11	3	8	3	2	1
	Irrawaddy Division ...	99	1	60	3	38	59	25	3	31
11	Bassein	7	7
12	Henzada ...	50	1	17	2	32	16	3	2	11
13	Myaungmya	21	15	6
14	Ma-ubin ...	7	...	1	1	6	10	4	1	1	...	5
15	Pyapön ...	42	...	42	5	3	8
	Tenasserim Division ...	64	8	27	29	38	7	1	...	31
16	Toungoo ...	1	...	1	38	2	26
17	Salween
18	Thatön	2	2	1
19	Amherst ...	60	7	24	29	5	1	4
20	Tavoy ...	3	1	2	3	2	1
21	Mergui
	Magwe Division ...	363	151	24	...	1	5	2	188	80	39	3	5	...	6	...	38
22	Thayetmyo ...	2	1	1
23	Pakōkku ...	290	149	5	...	141	4	2	1	1
24	Minbu ...	34	...	1	33	63	36	...	5	...	6	...	27
25	Magwe ...	37	...	23	...	1	...	2	14	12	...	2	10
26	Pakōkku Hill Tracts
	Mandalay Division ...	60	10	29	...	2	...	3	21	310	28	192	...	16	...	21	90
27	Mandalay ...	11	8	3	64	28	36
	Mandalay City ...	2	2	43	23	20
28	Bhamo ...	7	1	5	...	2	1	4	4
29	Myitkyina ...	20	1	2	17
30	Katha ...	22	...	22	3	...	242	...	192	...	16	...	21	50
31	Putao
	Sagaing Division ...	29	19	1	2	...	2	...	9	10	1	9
32	Shwebo	9	1	8
33	Sagaing ...	12	7	1	2	4
34	Lower Chindwin ...	17	12	2	...	5	1	1
35	Upper Chindwin
36	Chin Hills
	Meiktila Division ...	336	42	23	1	...	2	...	271	55	4	5	1	3	46
37	Kyaukse ...	16	9	1	...	7
38	Meiktila ...	235	30	1	1	...	1	...	204	30	3	5	1	3	22
39	Yamèthin ...	84	2	22	60	17	1	16
40	Myingyan ...	1	1	8	8
	Eastern States ...	72	55	2	15	51	11	...	2	40
41	Northern Shan States ...	72	55	2	15	20	5	15
42	Southern Shan States	31	6	...	2	25
43	Karenni

DISTRICT OR STATE.		Order XLV.—Public administration																		
		Group 162.—General service of a Shan, Indian or foreign state.								Group 163.—Municipal and other local (not village) service.										
		Total Workers and Depen- dents.	WORKERS.						DEPENDENTS.	Total Workers and Depen- dents.	WORKERS.						DEPENDENTS.			
			Total Workers.		Workers with an agricultural or other subsidiary occupation.						Total Workers.		Workers with an agricultural or other subsidiary occupation.							
					Agricultural.		Other.						Agricultural.		Other.					
			Males.	Females.	Males.	Females.	Males.	Females.			Males.	Females.	Males.	Females.	Males.	Females.				
1		2	3	4	5	6	7	8	9	10	11	12	13	14	15	16	17			
Serial No.																				
	Provincial Total ..	11,913	5,446	78	3,500	2	421	1	6,389	6,479	2,806	132	11	2	67	2	3,541			
	Divisional Burma ..	227	39	9	8	...	2	...	179	6,213	2,687	103	4	1	59	...	3,423			
	Arakan Division	320	79	6	2	...	2	...	235			
1	Akyab	248	65	4	2	...	1	...	179			
2	Hill Dist. of Arakan	1	1			
3	Kyaukpyu	38	9	1	1	...	28			
4	Sandoway	33	5	1	27			
	Pegu Division ...	11	...	5	6	2,255	937	36	9	...	1,282			
5	Rangoon Town ...	5	5	1,516	646	1	1	...	869			
6	Insein	129	46	7	76			
7	Hanthawaddy	82	19	3	...	63			
8	Tharrawaddy	241	113	2	5	...	126			
9	Pegu ...	6	...	5	1	131	56	1	74			
10	Prome	156	57	25	74			
	Irrawaddy Division	548	191	14	6	...	343			
11	Bassein	70	13	1	56			
12	Henzada	214	77	10	1	...	127			
13	Myaungmya	77	33	3	...	44			
14	Ma-ubin	136	45	1	2	...	90			
15	Pyapon	51	23	2	26			
	Tenasserim Division ...	27	4	...	3	23	1,235	696	4	1	...	8	...	535			
16	Toungoo ...	24	3	...	3	21	332	138	1	4	...	193			
17	Salween			
18	Thaton	263	260	1	...	63			
19	Amherst ...	3	1	2	470	250	2	227			
20	Tavoy	97	67	1	1	...	3	...	29			
21	Mergui	64	41	23			
	Magwe Division	483	189	16	25	...	278			
22	Thayetmyo	143	68	2	73			
23	Pakokku	35	22	3	...	13			
24	Minbu	244	68	11	11	...	165			
25	Magwe	61	31	3	11	...	27			
26	Pakokku Hill Tracts			
	Mandalay Division ...	53	18	...	5	...	2	...	35	495	277	2	4	...	216			
27	Mandalay	402	238	3	...	164			
	Mandalay City	297	184	2	...	113			
28	Bhamo ...	9	5	4	41	7	1	1	...	33			
29	Myitkyina ...	22	8	2	...	14	27	16	11			
30	Katha ...	12	12	25	16	1	8			
31	Putao ...	10	5	...	5	5			
	Sagaing Division ...	136	17	4	115	263	111	5	1	...	2	...	147			
32	Shwebo	62	36	4	1	...	22			
33	Sagaing	156	55	1	1	...	1	...	100			
34	Lower Chindwin	42	19	23			
35	Upper Chindwin ...	133	17	4	112	3	1	2			
36	Chin Hills ...	3	3			
	Meiktila Division	614	207	20	...	1	3	...	387			
37	Kyaukse	37	15	1	...	22			
38	Meiktila	207	57	16	134			
39	Yamethin	315	115	4	...	1	1	...	196			
40	Myingyan	55	20	1	...	35			
	Eastern States ...	11,686	5,407	69	3,492	2	419	1	6,210	266	119	29	7	1	8	2	118			
41	N. Shan States ...	1,018	120	24	43	2	4	1	874	200	94	28	5	...	3	2	78			
42	S. Shan States ...	10,602	5,285	44	3,449	...	415	...	5,273	54	22	...	2	...	5	...	32			
43	Karenni ...	66	2	1	63	12	3	1	...	1	8			

PART III.—Details by districts—contd.

Order XLVII—Law.																		
Group 169.—Lawyers of all kinds.								Group 170.—Lawyers' clerks, petition writers, etc.										
Total Workers and Depen- dents.	WORKERS.						DEPENDENTS.	Total Workers and Depen- dents.	WORKERS.						DEPENDENTS.			
	Total Workers.		Workers with an agricultural or other subsidiary occupation.						Total Workers.		Workers with an agricultural or other subsidiary occupation.							
			Agricultural.		Other.						Agricultural.		Other.					
	Males.	Females.	Males.	Females.	Males.	Females.			Males.	Females.	Males.	Females.	Males.	Females.				
18	19	20	21	22	23	24	25	26	27	28	29	30	31	32	33			
6,448	1,472	41	45	...	63	...	4,900	4,523	1,307	52	19	...	32	2	3,164			
6,359	1,461	32	45	...	63	...	4,866	4,488	1,204	52	19	...	32	2	3,142			
325	64	...	3	...	2	...	261	285	60	...	1	...	2	...	225			
237	52	...	1	...	1	...	185	239	56	...	1	...	2	...	183			
...			
54	7	...	1	47	34	34			
34	5	...	1	...	1	...	29	12	4	8			
1,861	453	7	6	...	10	...	1,401	1,437	353	33	3	...	4	1	1,051			
729	211	...	3	...	10	...	518	589	160	429			
209	38	5	166	135	48	2	1	...	85			
140	26	...	2	114	93	18	75			
274	35	239	137	49	88			
330	100	2	1	228	401	54	30	3	...	1	1	317			
179	43	136	82	24	1	2	...	57			
973	209	...	5	...	7	...	764	801	220	3	...	581			
268	68	200	168	68	100			
134	40	...	1	...	1	...	94	229	41	2	...	188			
258	43	...	3	...	3	...	215	170	55	115			
151	34	...	1	...	3	...	117	199	50	149			
162	24	138	35	6	1	...	29			
584	95	1	2	...	3	...	488	644	163	...	5	...	4	...	481			
126	31	1	...	95	99	7	92			
14	2	12	9	3	1	...	6			
199	30	...	2	169	146	44	102			
152	13	1	138	241	73	...	5	168			
56	16	2	...	40	75	14	61			
37	3	34	74	22	3	...	52			
641	165	...	7	...	17	...	476	323	127	15	2	...	3	1	181			
134	31	103	148	30	15	1	103			
92	35	...	1	...	4	...	57	66	46	...	2	...	3	...	20			
205	35	...	6	...	3	...	170	46	23	23			
210	04	10	...	146	62	27	35			
...	1	1			
472	124	3	4	...	2	...	345	408	180	1	2	...	9	...	227			
379	103	3	4	...	2	...	273	267	137	7	...	130			
292	87	3	202	172	84	88			
13	5	8	25	3	22			
15	3	12	80	25	1	1	...	54			
65	13	52	17	6	1	...	11			
...	19	9	...	2	10			
552	156	20	13	...	5	...	376	361	116	1	5	...	4	...	244			
159	22	20	117	95	25	1	69			
227	78	...	10	149	70	36	40			
132	50	...	3	...	4	...	82	64	24	...	3	...	4	...	40			
34	6	1	...	28	56	13	...	1	43			
...	70	18	...	1	52			
951	195	1	5	...	17	...	755	229	75	2	1	...	3	...	152			
130	31	9	...	99	18	2	2	...	16			
271	48	...	3	...	4	...	223	69	26	...	1	...	1	...	43			
306	56	1	2	...	4	...	249	98	32	2	64			
244	60	184	44	15	29			
54	11	9	34	35	13	22			
28	6	22	9	2	7			
11	2	9	21	11	10			
15	3	12	5	5			

Serial No. of District, etc., column 1.

1
2
3
4
5
6
7
8
9
10
11
12
13
14
15
16
17
18
19
20
21
22
23
24
25
26
27
28
29
30
31
32
33
34
35
36
37
38
39
40
41
42
43

Order L.—Letters and												
DISTRICT OR STATE.		Group 175.—Public scribes, stenographers, etc.			Group 176.—Architects, surveyors, civil engineers who are not of the Public Works Department, and their employees.			Group 177a.—Photographers.				
		Total Workers and Dependents.	WORKERS. (All males without subsidiary occupation.)	DEPENDENTS.	Total Workers and Dependents.	WORKERS.		DEPENDENTS.	Total Workers and Dependents.	WORKERS.*		DEPENDENTS.
						Males.	Females.			Males.	Females.	
1	2	3	4	5	6	7	8	9	10	11	12	
Serial No.	Provincial Total ..	631	349	282	190	2	17	171	844	277	9	558
	Divisional Burma ...	631	349	282	6	2	1	3	768	269	8	491
	Arakan Division	20	* 2	...	18
1	Akyab	18	18
2	Hill Dist. of Arakan
3	Kyaukpyu	1	* 1
4	Sandoway	1	1
	Pegu Division ...	6	...	6	1	...	1	...	303	* 125	...	178
5	Rangoon Town	263	* 101	...	162
6	Insein
7	Hanthawaddy	1	...	1	...	14	4	...	10
8	Tharrawaddy ...	6	...	6	17	15	...	2
9	Pegu	8	5	...	3
10	Prome	1	1
	Irrawaddy Division	114	* 39	2	73
11	Bassein	33	15	1	17
12	Henzada	14	6	...	8
13	Myaungmya	27	8	1	28
14	Ma-ubin	9	5	...	4
15	Pyapôn	21	* 5	...	16
	Tenasserim Division ...	625	349	276	1	1	87	* 34	...	53
16	Toungoo	8	* 3	...	5
17	Salween
18	Thatôn	35	7	...	28
19	Amherst ...	625	349	276	1	1	14	6	...	8
20	Tavoy	21	10	...	5
21	Mergui	9	2	...	7
	Magwe Division	65	* 23	...	42
22	Thayetmyo	3	* 1	...	2
23	Pakôkku	25	8	...	17
24	Minbu	37	14	...	23
25	Magwe
26	Pakôkku Hill Tracts
	Mandalay Division	3	1	...	2	109	16	6	87
27	Mandalay	3	1	...	2	97	12	6	79
	Mandalay City	3	1	...	2	68	3	6	59
28	Bhamo	3	3
29	Myitkyina	3	3
30	Katha	6	1	...	5
31	Putao
	Sagaing Division	1	1	25	19	...	6
32	Shwebo	5	5
33	Sagaing	5	2	...	3
34	Lower Chindwin	14	11	...	3
35	Upper Chindwin	1	1	1	1
36	Chin Hills
	Meiktila Division	45	* 11	...	34
37	Kyaukse	9	4	...	5
38	Meiktila	4	3	...	1
39	Yamêthin	15	* 1	...	14
40	Myingyan	17	3	...	14
	Eastern States	184	...	16	168	76	8	1	67
41	Northern Shan States	184	...	16	168	74	6	1	67
42	Southern Shan States	8	2
43	Karenni

* One male in Kyaukpyu, 3 males in Rangoon Town, 1 male in Pyapôn, 1 male in Toungoo, 1 male in Thayetmyo and 1 male in Yamêthin District had non-agricultural subsidiary occupations; no others with subsidiary occupations.

PART III.—Details by districts—contd.

the arts and sciences.

Group 177b.—Horoscope-casters, astrologers and almanac makers.								Group 177c.—Sculptors in stone.								Group 177d.*				
Total Workers and Depen- dents.	WORKERS.						DEPENDENTS.	Total Workers and Depen- dents.	WORKERS.						DEPENDENTS.	Total Workers and Depen- dents.				
	Total Workers.		Workers with an agricultural or other subsidiary occupation.						Total Workers.		Workers with an agricultural or other subsidiary occupation.									
			Agricultural.		Other.						Agricultural.		Other.							
	Males.	Females.	Males.	Females.	Males.	Females.			Males.	Females.	Males.	Females.	Males.	Females.						
20	21	22	23	24	25	26	27	28	29	30	31	32	33	34	35	36				
076	258	8	9	...	54	...	410	1,763	780	22	24	8	49	1	959	...				
608	255	8	9	...	53	...	405	1,727	779	19	24	8	49	...	929	...				
11	7	1	...	4	78	47	...	1	...	4	...	31	...				
...				
1	71	47	...	1	...	4	...	24	...				
10	7	1	...	3	7	7	...				
...	254	34	2	118	...				
...	43	2	2	39	...				
...	10	10	...				
...	14	14	...				
...	61	9	52	...				
...	96	23	3	...				
3	2	2	293	126	67	...				
3	2	2	134	84	50	...				
...	9				
...	50	42				
4	3	2	272	44	2	3	...	126	...				
4	3	2	14	5	9	...				
...				
...	120	38	1	3	...	81	...				
...	30	1	1	28	...				
...	8	8	...				
27	17	381	204	...	9	...	24	...	177	...				
6	6	52	54	...				
11	12	330	149	...	9	...	24	...	90	...				
...	90	55	38	...				
...				
40	124	4	47	...	292	276	72	...	1	...	6	...	104	...				
27	123	4	47	...	280	189	34	...	1	95	...				
23	120	3	46	...	280	102	25	77	...				
1	1	3	2	1	...				
12	12	46	36	6	...	18	...				
...				
40	28	2	...	31	430	200	11	13	8	12	...	219	...				
9	5	1	...	4	87	13	74	...				
22	4	1	...	18	80	50	3	...	39	...				
18	9	1	...	9	812	117	3	13	...	6	...	92	...				
...	51	20	8	...	8	3	...	23	...				
...				
24	42	4	9	...	3	...	59	141	52	4	85	...				
20	3	31	1	4	26	...				
...	26	...	9	...	3	...	24	21	13	8	...				
54	15	4	35	63	38	25	...				
8	3	1	...	5	34	1	3	1	30	...				
3	3	1	...	2	33	1	30	...				
...				

* Sculptors and image-makers in wood, brass and other materials than stone.

Order L.—Letters and the arts

DISTRICT OR STATE.		Group 177c.—Authors, editors, journalists, poets, artists and all scientists not in Group 177b.								Group 178.—Music composers, band masters players on all kinds of musical instruments (not military), singers, actors and dancers.												
		Total Workers and Depen- dents.	WORKERS.						DEPENDENTS.	Total Workers and Depen- dents.	WORKERS.						DEPENDENTS.					
			Total Workers.		Workers with an agricultural or other subsidiary occupation.						Total Workers.		Workers with an agricultural or other subsidiary occupation.									
					Agricultural.		Other.						Agricultural.		Other.							
			Males.	Females	Males	Females	Males	Females			Males.	Females	Males	Females	Males	Females						
1		2	3	4	5	6	7	8	9	10	11	12	13	14	15	16	17					
Serial No.																						
	Provincial Total	2,779	1,618	49	3	...	26	...	1,112	15,851	7,132	1,302	94	12	218	29	7,417					
	Divisional Burma	2,757	1,601	47	3	...	24	...	1,109	15,330	6,843	1,249	86	9	204	24	7,238					
	Arakan Division	87	43	44	530	273	51	3	1	9	...	266					
1	Akyab ...	87	43	44	336	189	33	1	...	3	...	114					
2	Hill Dist. of Arakan					
3	Kyaukpyu	91	42	18	...	1	2	...	31					
4	Sandoway	103	42	...	2	...	4	...	61					
	Pegu Division	595	239	10	7	...	346	4,287	1,978	345	14	2	22	3	1,964					
5	Rangoon Town	262	66	3	193	1,716	770	159	6	...	787					
6	Insein	43	26	2	...	17	185	80	20	85					
7	Hanthawaddy	69	30	39	217	125	4	3	...	2	...	88					
8	Tharrawaddy	81	64	17	596	300	30	2	1	...	2	266					
9	Pegu	19	11	1	...	8	397	170	64	...	1	...	1	163					
10	Prome	121	42	7	4	...	72	1,176	533	68	9	...	14	...	575					
	Irrawaddy Division	315	138	5	2	...	3	...	172	2,413	1,151	226	11	...	22	...	1,036					
11	Bassein	492	225	45	222					
12	Henzada	213	93	...	2	...	2	...	120	593	186	43	5	...	14	...	364					
13	Myaungmya	50	12	5	33	511	318	68	5	...	2	...	135					
14	Ma-ubin	39	33	1	...	6	398	210	24	1	...	6	...	164					
15	Pyapôn	13	13	419	212	46	161					
	Tenasserim Division	58	28	1	29	1,578	756	148	11	...	22	...	674					
16	Toungoo	8	8	415	187	39	3	...	189					
17	Salween	18	12	3	2	3					
18	Thatôn	353	186	52	7	...	115					
19	Amherst	38	28	1	9	602	262	54	9	286					
20	Tavoy	7	7	154	93	12	...	61					
21	Mergui	5	5	36	16	80					
	Magwe Division	449	242	11	4	...	196	1,849	837	121	2	...	44	6	891					
22	Thayetmyo	61	18	2	...	43	450	197	253					
23	Pakôkku	278	221	3	2	...	51	778	310	59	38	3	379					
24	Minbu	81	...	4	77	324	135	47	2	142					
25	Magwe	29	...	4	25	297	165	15	2	...	6	1	117					
26	Pakôkku Hill Tracts					
	Mandalay Division	990	834	10	1	...	5	...	146	1,293	514	102	5	...	9	...	677					
27	Mandalay	971	834	8	1	...	5	...	129	1,012	331	78	5	...	3	...	603					
	Mandalay City	883	796	87	727	263	77	1	387					
28	Bhamo	14	14	38	28	6	4					
29	Myitkyina	24	16	8					
30	Katha	5	...	2	3	219	139	18	6	...	62					
31	Putao					
	Sagaing Division	122	71	5	...	51	1,982	819	119	33	6	67	14	1,044					
32	Shwebo	98	71	5	...	27	611	278	72	16	6	10	3	261					
33	Sagaing	24	24	606	204	4	7	...	9	2	398					
34	Lower Chindwin	466	230	8	7	...	33	...	228					
35	Upper Chindwin	299	107	35	3	...	15	9	157					
36	Chin Hills					
	Meiktila Division	141	6	10	125	1,398	515	137	7	...	9	1	746					
37	Kyaukse	27	...	4	23	361	170	24	5	...	2	...	167					
38	Meiktila	59	...	2	57	257	90	32	2	...	135					
39	Yamethin	9	6	3	307	74	30	2	1	203					
40	Myingyan	46	...	4	42	473	181	51	2	...	3	...	241					
	Eastern States	22	17	2	2	...	3	521	289	53	8	3	14	5	179					
41	Northern Shan States	15	12	2	...	3	225	154	17	2	...	1	...	54					
42	Southern Shan States	7	5	2	282	131	33	6	3	13	5	118					
43	Karenni	14	4	3	7					

PART III.—Details by districts—contd.

and sciences—concluded.								Order LII.*—Domestic service.										Serial No. of District, etc. (column 1).							
Group 179.—Conjurors, acrobats, fortune-tellers, reciters, exhibitors of curiosities and wild animals.								Group 181.*—Domestic servants (excluding sweepers and all employed on account of animals or vehicles).																	
Total Workers and Dependents.	WORKERS.						DEPENDENTS.	Total Workers and Dependents.	WORKERS.						DEPENDENTS.	Total Workers and Dependents.									
	Total Workers.		Workers with an agricultural or other subsidiary occupation.						Total Workers.		Workers with an agricultural or other subsidiary occupation.														
			Agricultural.		Other.						Agricultural.		Other.												
	Males.	Females.	Males.	Females.	Males.	Females.			Males.	Females.	Males.	Females.	Males.	Females.											
18	19	20	21	22	23	24	25	26	27	28	29	30	31	32	33	34	35	36							
3,536	1,337	488	20	2	63	11	1,711	58,739	33,421	7,772	210	81	332	104	17,546										
3,434	1,291	488	14	2	59	11	1,655	54,751	31,438	6,631	42	61	261	83	16,682										
372	108	102	8	1	17	5	162	2,431	1,712	405	5	...	6	3	314										
268	73	68	6	...	1	4	127	2,205	1,578	375	5	...	5	3	252										
...	30	26	3	1										
84	32	24	2	1	16	1	28	70	44	10	1	...	16										
80	3	10	7	126	64	17	45										
550	208	50	...	1	1	...	202	22,498	13,697	2,559	10	46	31	12	6,242										
321	127	14	180	16,020	10,160	1,745	5	...	7	...	4,715										
16	15	1	1,159	621	194	3	...	3	4	344										
26	20	6	1,270	821	174	1	...	3	7	275										
97	29	10	58	962	632	112	6	...	218										
18	3	1	...	15	1,320	750	249	1	45	9	...	321										
72	14	26	...	1	32	1,167	713	85	...	1	3	1	369										
356	154	40	2	...	2	1	162	4,635	2,933	637	4	4	50	5	1,065										
120	46	13	1	61	1,681	1,170	127	31	1	384										
133	53	20	2	...	2	...	60	955	505	240	...	1	12	3	210										
33	11	22	778	440	90	2	...	4	1	248										
37	19	4	14	613	419	71	2	...	123										
33	25	3	5	608	399	109	2	3	1	...	100										
172	74	5	1	1	93	5,941	3,719	649	4	1	94	7	1,573										
59	16	36	1,145	707	95	6	...	343										
1	1	47	34	3	10										
51	33	1	...	18	864	391	111	62	...	362										
4	3	1	2,620	1,787	254	3	...	14	...	579										
20	7	1	1	12	626	336	135	...	1	9	7	155										
44	14	3	27	639	464	51	1	...	3	...	124										
386	166	67	1	...	9	...	153	4,265	2,111	522	...	6	31	5	1,632										
23	14	3	1	6	675	309	41	3	3	325										
177	73	42	8	...	62	1,257	534	210	...	2	6	2	513										
129	60	11	1	...	58	842	374	192	...	2	13	...	276										
57	19	11	27	1,470	883	78	...	2	9	...	509										
...	21	11	1	9										
829	281	111	16	3	437	8,303	4,231	907	1	1	11	1	3,165										
764	246	104	11	...	414	6,683	3,121	849	4	1	2,713										
644	193	62	9	...	389	4,026	1,872	632	1,522										
29	15	3	1	...	11	507	329	18	4	...	160										
8	7	3	...	1	478	330	14	1	134										
28	13	4	1	3	11	555	385	23	2	...	147										
...	80	66	3	...	1	1	...	11										
389	126	63	3	...	11	1	200	2,481	1,279	264	18	...	16	...	938										
73	32	24	1	...	17	928	398	102	1	...	1	...	428										
147	43	27	3	...	6	...	77	591	330	70	1	...	6	...	191										
92	31	12	3	1	49	429	225	54	3	...	156										
77	20	1	...	57	363	219	36	3	...	6	...	108										
...	170	107	2	13	61										
380	174	50	2	...	156	4,197	1,756	688	...	3	22	50	1,753										
63	15	13	35	433	230	36	4	1	167										
62	31	4	27	1,453	533	237	14	683										
97	34	2	61	1,198	588	113	...	3	3	2	497										
158	94	31	2	...	33	1,113	405	302	15	33	406										
102	46	...	6	...	4	...	56	3,988	1,983	1,141	168	20	71	21	864										
22	12	...	1	...	1	...	10	1,902	800	852	13	...	32	11	250										
80	34	...	5	...	3	...	46	2,012	1,149	261	155	10	39	10	608										
...	74	34	28	...	10	12										

* Note.—For Group 180 see Order LI on page 303.

Order LII.—Domestic service—concluded.														
DISTRICT OR STATE.		Group 182.—Domestic servants employed on account of animals or of vehicles moved by animals or by human labour.							Group 183.—Private motor-drivers and cleaners.					
		Total Workers and Dependents.	WORKERS.						Total Workers and Dependents.	WORKERS.*		DEPENDENTS.		
			Total Workers.		Workers with an agricultural or other subsidiary occupation.					Males.	Females.			
			Males.	Females.	Males.	Females.	Males.	Females.						
1	2	3	4	5	6	7	8	9	10	11	12	13		
Serial No.														
	Provincial Total ...	13,397	8,751	225	597	6	300	11	4,421	1,533	887	4	642	
	Divisional Burma ...	2,461	1,462	219	3	6	7	11	780	1,531	885	4	641	
	Arakan Division ...	34	13	21	
1	Akyab ...	16	2	14	
2	Hill Dist. of Arakan	
3	Kyaukpau ...	4	9	2	
4	Sandoway ...	14	9	5	
	Pegu Division ...	469	257	29	1	...	183	1,128	* 751	...	387	
5	Rangoon Town ...	189	51	24	114	1,121	* 748	...	373	
6	Insein ...	6	6	5	2	
7	Hanthawaddy ...	16	12	4	3	
8	Tharrawaddy ...	66	60	6	
9	Pegu ...	37	27	1	...	10	4	1	
10	Prome ...	155	107	5	43	5	
	Irrawaddy Division ...	134	118	3	13	43	15	1	27	
11	Bassein ...	113	98	3	12	29	9	...	29	
12	Henzada ...	6	6	
13	Myaangmya	
14	Ma-ubin ...	13	13	8	...	1	...	7	
15	Pyapön ...	2	1	1	6	6	
	Tenasserim Division ...	485	311	6	5	...	168	77	7	1	...	
16	Toungoo ...	139	94	2	...	45	
17	Salween ...	2	1	1	
18	Thatön ...	18	18	
19	Amherst ...	284	159	6	3	...	119	70	...	1	69	
20	Tavoy ...	20	20	4	4	
21	Mergui ...	22	19	3	3	3	
	Magwe Division ...	284	195	8	1	...	81	1	1	
22	Thayetmyo ...	6	2	4	
23	Paköku ...	8	5	3	
24	Mindu ...	29	14	15	
25	Magwe ...	234	168	8	1	...	58	1	1	
26	Paköku Hill Tracts ...	7	6	1	
	Mandalay Division ...	488	357	4	3	127	228	94	...	124	
27	Mandalay ...	366	273	3	90	216	85	...	131	
28	Mandalay City ...	228	183	2	43	132	26	...	166	
29	Bhamo ...	45	33	12	1	1	
30	Myitkyina ...	53	46	1	3	6	9	7	...	2	
31	Katha ...	23	4	19	2	1	...	1	
32	Putao ...	1	1	
	Sagaing Division ...	357	61	166	...	6	...	11	130	28	* 6	...	29	
33	Shwebo ...	26	23	3	25	3	...	22	
34	Sagaing ...	35	20	15	
35	Lower Chindwin ...	271	9	166	...	6	...	11	96	1	* 1	
36	Upper Chindwin ...	14	6	8	2	2	
37	Chin Hills ...	11	3	8	
	Meiktila Division ...	210	150	3	57	16	11	2	3	
38	Kyaukse ...	1	1	
39	Meiktila ...	45	29	16	2	2	
40	Yamethin ...	143	105	1	37	
41	Myingyan ...	21	15	2	4	14	9	2	3	
	Eastern States ...	10,936	7,280	6	594	...	293	...	3,641	2	2	
42	Northern Shan States ...	72	36	6	3	...	31	
43	Southern Shan States ...	10,858	7,253	...	594	...	290	...	3,605	2	2	
	Karenni ...	5	5	

*Four males in Rangoon Town and 1 male in Lower Chindwin districts had non-agricultural subsidiary occupations.

PART III.—Details by districts—contd.

Order LIII.—Insufficiently described occupations.

Group 184.—Manufacturers, business men and contractors otherwise unspecified.								Group 185.—Cashiers, accountants, book-keepers and other clerical employees in unspecified industries or trades.								Serial No. of District, etc. (column 1).							
Total Workers and Dependents.	WORKERS.						DEPENDENTS.	Total Workers and Dependents.	WORKERS.						DEPENDENTS.								
	Total Workers.		Workers with an agricultural or other subsidiary occupation.						Total Workers.		Workers with an agricultural or other subsidiary occupation.												
			Agricultural.		Other.						Agricultural.		Other.										
14	15	16	17	18	19	20	21	22	23	24	25	26	27	28	29								
170,554	13,323	68,653	798	6,086	849	3,893	28,378	71,478	35,595	1,045	272	..	417	2	24,858	1							
26,379	6,806	6,680	211	209	209	236	12,893	68,457	34,108	985	84	...	343	1	33,304	2							
6,866	1,606	2,554	154	121	72	83	2,616	2,487	1,315	22	5	...	17	...	1,450	3							
894	287	103	7	...	3	...	441	1,843	1,007	13	3	...	4	...	823	4							
6	1	5	44	28	1	...	25	5							
5,000	1,304	2,390	146	181	68	83	2,196	304	175	9	1	...	7	...	210	6							
66	24	1	1	...	3	...	41	806	105	...	1	...	5	...	101	7							
5,246	1,472	914	7	7	32	11	2,861	35,948	19,474	405	27	...	126	...	16,049	8							
1,808	580	66	2	...	6	...	1,215	25,392	13,927	258	11	...	24	...	11,907	9							
1,130	287	320	4	6	10	6	593	6,705	1,917	76	6	...	5	...	2,410	10							
1,377	348	319	12	8	686	3,248	1,804	39	6	...	27	...	1,405	11							
141	81	8	1	...	112	1,097	446	3	2	...	19	...	648	12							
445	231	1	1	...	213	6,282	1,380	18	37	...	884	13							
352	70	170	1	1	2	1	112	1,224	700	32	2	...	14	...	493	14							
5,367	1,245	1,754	13	22	60	37	2,868	6,471	8,212	145	18	...	52	...	2,724	15							
348	83	50	...	14	...	3	915	1,747	1,036	11	5	...	14	...	700	16							
1,611	879	606	...	11	15	13	726	1,939	356	32	3	...	6	...	651	17							
3,200	822	1,049	12	7	40	21	1,329	1,216	609	38	3	...	12	...	589	18							
30	18	...	1	...	3	...	12	1,047	478	38	4	...	10	...	531	19							
178	43	49	8	...	86	1,422	733	26	3	...	10	...	663	20							
2,090	573	376	1	3	12	24	1,141	7,348	8,344	153	4	...	46	...	2,852	21							
205	75	150	1,513	985	40	10	...	488	22							
83	7	3	15	57	87	...	1	...	2	...	30	23							
968	176	300	1	3	7	24	492	1,627	570	55	17	...	1,008	24							
638	839	67	2	...	386	1,102	1,164	49	1	1,880	25							
123	34	3	2	...	116	534	298	3	8	...	12	...	233	26							
87	42	3	1	...	42	515	300	6	5	...	209	27							
1,948	423	620	13	35	23	54	905	3,019	1,363	25	4	...	27	...	1,431	28							
198	12	11	1	...	99	674	165	1	...	509	29							
175	44	7	3	...	4	...	184	810	186	1	4	...	4	...	623	30							
1,504	299	593	10	35	18	54	612	629	343	18	21	...	268	31							
141	67	9	65	894	664	6	1	...	224	32							
6	1	5	12	5	7	33							
1,582	532	49	20	...	42	5	1,000	7,119	3,042	100	27	...	23	1	3,777	34							
850	200	24	8	...	4	...	566	5,171	2,308	60	9	...	2,809	35							
512	184	8	319	3,129	1,497	14	8	...	1,618	36							
79	26	1	1	52	309	157	1	2	...	3	...	151	37							
81	29	1	...	52	331	119	3	1	...	5	...	216	38							
570	216	24	8	...	36	4	330	1,304	468	36	14	...	16	1	800	39							
1	1	4	3	1	40							
840	201	16	5	1	23	...	623	1,901	685	44	7	...	21	...	1,272	41							
508	113	15	3	...	11	...	372	1,017	290	29	5	...	12	...	701	42							
73	13	1	...	60	168	77	6	7	...	85	43							
61	18	43	341	161	1	5	...	170	44							
184	54	1	3	1	11	...	189	233	125	11	2	...	7	...	97	45							
28	3	19	142	32	180	46							
2,441	665	397	8	10	17	22	1,379	4,164	1,733	71	2	...	22	...	2,280	47							
283	83	1	3	...	119	895	247	49	608	48							
333	74	46	...	2	3	8	211	740	236	11	493	49							
636	236	...	7	...	6	...	397	1,110	639	13	6	...	458	50							
1,294	298	350	1	8	6	16	652	1,419	611	5	4	...	5	...	803	51							
84,275	6,517	61,973	582	5,877	580	2,457	15,685	3,021	1,337	30	128	...	74	...	1,454	52							
518	843	30	4	...	5	11	242	1,173	627	18	23	...	27	...	528	53							
80,217	5,880	61,514	564	5,877	590	2,442	14,823	1,696	684	11	162	...	46	...	1,031	54							
1,443	394	429	14	...	25	4	690	152	56	1	3	...	1	...	95	55							

PART III.—Details by districts—concl'd.

Order LV.†—Beggars, vagrants, prostitutes, etc.													Serial No. of District, etc. (column 1).
Group 189.†—Beggars, vagrants, wizards, witches, etc.								Group 190.†—Procurers and prostitutes.					
Total Workers and Dependents.	WORKERS.						DEPENDENTS.	Total Workers and Dependents.	WORKERS.*		DEPENDENTS.		
	Total Workers.		Workers with an agricultural or other subsidiary occupation.										
			Agricultural.		Other.								
			Males.	Females.	Males.	Females.			Males.	Females.			
18	19	20	21	22	23	24	25	26	27	28	29		
27,190	10,239	9,323	17	30	108	98	7,628	1,597	277	1,037	83		
23,253	8,897	7,375	8	3	87	62	6,981	1,596	277	1,036	283		
3,577	941	1,224	6	3	9	18	1,412	113	...	109	4		
3,296	873	1,117	6	3	9	18	1,306	110	...	108	2		
8	4	4		
221	42	87	92	3	...	1	2		
52	22	16	14		
2,882	1,332	827	12	...	723	808	79	569	160		
1,033	633	217	183	624	33	472	119		
219	80	33	106		
352	168	69	115	5	...	5	...		
247	136	75	36		
432	241	135	12	...	56	136	31	78	27		
599	74	298	227	43	15	14	14		
1,542	735	368	6	4	439	250	71	136	43		
208	117	57	34	94	26	64	4		
566	298	96	172	1	1		
347	143	94	110	36	13	19	4		
311	140	84	6	4	87	17	5	6	6		
110	37	37	36	102	26	47	29		
1,447	660	348	9	439	7	...	5	2		
401	233	63	105	5	...	3	2		
5	3	2		
429	152	118	9	159		
558	250	258	150	2	...	2	...		
17	13	4		
37	9	3	25		
3,297	1,233	1,063	20	9	1,001	69	*27	23	19		
442	205	34	203		
1,438	556	373	20	1	509	22	*5	8	9		
1,230	449	527	8	254	43	*18	15	10		
187	23	129	35	4	4		
...		
3,345	1,150	983	5	1	1,212	222	*61	127	34		
2,329	848	786	4	...	695	129	29	85	15		
618	289	242	87	115	23	78	14		
152	39	67	46	35	10	20	5		
35	7	24	4	16	5	7	4		
822	252	103	1	1	467	42	*17	15	10		
7	4	3		
3,333	1,236	1,427	1	...	2	3	670	42	*13	21	8		
1,377	551	446	1	...	1	...	380	1	*1		
1,007	258	669	1	...	80	14	6	8	6		
778	334	248	2	196	27	6	19	2		
161	90	60	1	11		
10	3	4	3		
3,830	1,610	1,135	1	...	35	18	1,085	85	26	46	13		
907	503	171	1	233		
554	143	295	116	8	...	7	1		
625	294	186	17	...	145	67	21	39	7		
1,744	670	483	1	...	18	17	591	10	5	...	5		
3,937	1,342	1,948	9	27	19	36	647	1	...	1	...		
1,698	519	846	4	2	15	19	333		
2,108	782	1,032	5	25	4	17	294		
131	41	70	20	1	...	1	...		

* One male in Pakokku, 6 males in Minbu, 1 male in Katha and 1 male in Shwabo districts had non-agricultural subsidiary occupations.
† For Groups 188 and 191 see Orders LIV and LVI which are given on pages 304 and 305 respectively.

IMPERIAL TABLE XVIII.

Subsidiary Occupations.

NOTE 1.—This table furnishes further information relating to those workers who have been shown in Imperial Table XVII as having a subsidiary occupation in addition to the principal occupation according to which they are classified in that table.

NOTE 2.—For this purpose principal occupations have been divided into ten sorts and subsidiary occupations into 35 sorts; and workers of each sex have been classified according to the sort of both their principal and their subsidiary occupation.

NOTE 3.—The table for females for each sort of principal occupation is on the page succeeding the table for males, and the tables for the ten sorts are arranged in the order shown in Note 4 below. In each table the 35 sorts of subsidiary occupations are arranged in the order of their group-numbers; but in each case the sort of principal occupation is naturally omitted, and the tables for the subsidiary occupations of money-lenders or pawn-brokers, and of grain-dealers are compressed by the combination of unimportant figures into one column headed * for which details are given on page 426.

NOTE 4.—The ten sorts of principal occupations for which separate tabulation is given are defined as below in terms of the occupational groups used in Imperial Table XVII. A short title is given for each sort, but this must not be regarded as a rigorous or even adequate definition of the sort, which is defined only by the group-numbers given. The section of the table which comprises the tabulation for each sort is indicated by the letters A to K respectively.

Section of Table:	Name of Sort.	Groups.	Section of Table.	Name of Sort.	Groups.
	<i>Agricultural.</i>			<i>Non-Agricultural.</i>	
A	Landlord	1 and 2a	F	Gardener	5, 6a to 6j inclusive, and 7.
B	Cultivating owner ...	3a	G	Money-lender or pawn-broker.	121
C	Cultivating tenant ...	3b	H	Wholesale grain-dealer	136a
D	Agricultural labourer	3c	J	Retail grain-dealer ...	136b
E	Taungya cultivator ...	4	K	Others	All groups not in other sorts.

NOTE 5.—Of the 35 sorts of subsidiary occupations nine are the same as the first nine sorts of principal occupations and the remaining 26 are subdivisions of the tenth sort (*Others*). In the headings of the columns of the table short names are given for the sorts; but as for the sorts of principal occupations these are not to be regarded as defining the content of the sort, which is defined by the group-number or numbers associated with it in the heading, except in the cases of the last four sorts, numbered 1001 to 1004, and the sort *Toddy-drawer or jaggery-maker*. This last sort is restricted to persons shown in the enumeration-record as palm-climbers, toddy-drawers or preparers of jaggery and so includes all Group 74 and part of Group 71, but omits those of the latter group who are concerned with kyantaga or dhani-th'gya and not with toddy palms or jaggery. No. 1001 *Durwan or peen* includes all for whom one of these descriptions alone was given without any indication of the group to which they properly belonged, and Nos. 1002, 1003 and 1004 are remainder-sorts.

NOTE 6.—The sorts of subsidiary occupations included in the column headed *Total Agricultural* are those distinguished as agricultural in Note 4 above, and include exactly the occupations defined as agricultural in Imperial Table XVII, Part I, Section A, Article 3.

NOTE 7.—The whole of Part I of Imperial Table XVII applies to this table unless the contrary is indicated by the above Notes.

NOTE 8.—The figures tabulated for the Rangoon Town District represent also Rangoon Town, as for the purposes of the Imperial Census Tables these areas are coextensive.

[Continued on page 426.]

IMPERIAL TABLE XVIII, SECTION A.—*Subsidiary Occupations*

Serial No.	District or State.	Total Agricultural.	Total Non-Agricultural.	AGRICULTURAL.				5, 6, 7. Gardener, etc.	9a. Charcoal burner.	10. Wood cutters.	9c. Cutch collectors.	10. All other collectors of forest produce.	11. Herdsman.	12. Fisherman.	13. Cotton-weavers.	14, 15. Silk rears and spinners.	15. Silk-weavers.
				8a. Cultivating owner.	8b. Cultivating tenant.	9a. Agricultural labourer.	4. Taungya cultivator.										
	1	2	3	4	5	6	7	8	9	10	11	12	13	14	15	16	17
	Provincial Total	999	5,831	545	169	178	107	323	1	63	5	14	43	63	17	1	
	Burma Proper ...	797	5,337	385	168	171	73	308	1	63	5	14	29	58	17	1	
	Arakan Division ...	188	514	64	39	57	28	39	3	15
1	Akyab ...	86	168	28	24	31	3	3	3	2
2	Hill Dt. of Arakan
3	Kyaukpyu ...	35	176	23	2	5	5	18	5
4	Sandoway ...	67	170	13	13	21	20	18	8
	Pegu Division ...	130	943	50	44	24	12	81	1	14	...	5	5	10	5
5	Rangoon	2
6	Insein ...	5	97	3	2	5	...	1	...	2	...	1
7	Hanthawaddy ...	12	95	3	7	2
8	Tharrawaddy ...	38	336	24	10	4	...	26	...	2	...	3	...	5
9	Pegu ...	48	177	16	25	6	1	2	...	5	5	8	1
10	Prome ...	27	236	4	...	18	11	48	1	6	2	4
	Irrawaddy Division	139	1,113	78	42	10	9	72	...	4	...	6	...	9
11	Bassein ...	39	269	26	5	1	7	18	4	...	3
12	Henzada ...	26	259	16	5	3	2	34	...	3	1
13	Myaungmya ...	38	349	13	22	3	...	5	...	1	...	2	...	5
14	Ma-ubin ...	31	135	21	8	2	...	14
15	Pyapön ...	5	101	2	2	1	...	1
	Tenasserim Division	61	422	23	16	6	16	63	...	1	...	2	...	5
16	Toungoo ...	24	136	14	2	5	3	13	1
17	Salween ...	6	4	...	1	...	5
18	Thatön ...	13	88	2	9	...	2	6
19	Amherst ...	7	81	4	2	1	...	8	...	1	...	2
20	Tavoy ...	9	108	1	2	...	6	36	4
21	Mergui ...	2	5	2
	Magwe Division ...	146</															

IMPERIAL TABLE XVIII, SECTION A.—*Subsidiary Occupations*

Serial No.	District or State.	Total Agricultural.	Total Non-Agricultural.	AGRICULTURAL.				5, 6, 7. Gardeners, etc.	9a. Charcoal burner.	9b. Wood cutters.	9c. Cutch collectors.	9d, 10. All other collectors of forest produce.	11. Herdsman.	17. Fisherman.	17. Cotton-weavers.	24, 26. Silk rears and spinners.	26. Silk-weavers.
				3a. Cultivating owner.	3b. Cultivating tenant.	3c. Agricultural labourer.	4. Taungya cultivator.										
1		2	3	4	5	6	7	8	9	10	11	12	13	14	15	16	17
	Provincial Total ...	1,089	4,570	533	173	274	109	233	...	13	...	15	4	14	1,007	...	20
	Burma Proper ...	896	4,340	445	173	241	37	203	...	13	...	15	3	9	954	...	20
	Arakan Division ...	105	337	62	18	13	12	23	...	2	4	36
1	Akyab ...	14	109	7	5	...	2	1	4	23
2	Hill Dt. of Arakan
3	Kyaukpyu ...	37	91	21	7	6	3	10	3
4	Sandoway ...	54	137	34	6	7	7	12	...	2	10
	Pegu Division ...	89	532	35	17	35	2	35	6	...	1	120
5	Rangoon	6
6	Insein ...	7	37	1	3	3	...	2	2	1
7	Hanthawaddy ...	1	15	1
8	Tharrawaddy ...	46	122	21	6	19	...	6	4	...	1	9
9	Pegu ...	23	68	9	8	6	...	2	5
10	Prome ...	12	284	3	...	7	2	25	105
	Irrawaddy Division	136	706	68	27	40	1	79	...	1	...	4	2	2	36
11	Bassein ...	17	190	9	5	3	...	26	2	...	1	9
12	Henzada ...	81	203	40	12	29	...	12	1	22
13	Myaungmya ...	10	182	7	1	1	1	23	...	1	1
14	Ma-ubin ...	26	85	12	7	7	...	16	1	2	...	4
15	Pyapön ...	2	46	...	2	2	1
	Tenasserim Division	24	268	9	8	4	3	33	1	...	1	31	...	1
16	Toungoo ...	10	56	6	3	...	1	3	1	9
17	Salween	3	2
18	Thaton ...	6	70	2	4	1	6
19	Amherst ...	2	57	...	1	1	...	4	13
20	Tavoy ...	3	76	1	2	21	3
21	Mergui ...	3	6	1	...	2	...	2
	Magwe Division	162	829	76	6	62	18	20	...	1	233	...	14
22	Thayetmyo ...	51	125	25	4	4	18	7	...	1	20
23	Pakòkku ...	31	359	13	...	18	...	2	198	...	14
24	Minbu ...	63	167	38	2	23	...	5	41
25	Magwe ...	17	178	17	...	6	36
26	Pakòkku Hill Tts.
	Mandalay Division	13	68	2	...	11	...	1	16
27	Mandalay ...	4	40	4	...	1	8
28	Mandalay City	1
29	Bhamo	5	1
30	Myitkyina
31	Katha ...	9	23	2	...	7	7
32	Putao
	Sagaing Division	272	1,670	158	75	47	...	7	...	6	...	4	1	1	327	...	5
33	Shwebo ...	16	282	16	1	88	...	5
34	Sagaing ...	17	396	3	...	14	135
35	Lower Chindwin ...	216	297	138	67	11	...	5	...	2	1	...	104
36	Upper Chindwin ...	23	95	9	8	6	...	2	...	3	...	4
	Chin Hills
	Meiktila Division	95	530	43	22	29	1	5	...	3	155
37	Kyaukse ...	12	50	12	9
38	Meiktila ...	5	173	1	1	3	...	2	58
39	Yamethin ...	16	77	8	1	6	1	1	23
40	Myingyan ...	62	230	34	20	8	...	2	...	3	66
	Eastern States	193	230	88	...	33	72	30	1	5	53
41	N. Shan States ...	7	110	5	2	24	51
42	S. Shan States ...	186	120	88	...	28	70	6	2
43	Karenni	1	5

of Female Workers of Sort A—Landlord (Groups 1 and 2a).

45a. Basket-makers.	45b. Mat-weavers.	61. Oil-presser.	65. Rice-pounder.	71, 74. Sweetmeat makers and toddy drawers.	110a. Boat-owner.	110b. Boatman or towman.	114. Cart-owner or driver.	121. Money-lender or pawnbroker.	128a. Wholesale cloth seller.	128b. Retail cloth seller.	131. Fish seller.	134. Sweetmeat seller.	135. Vegetable seller.	138a. Wholesale grain-dealer.	138b. Retail grain-dealer.	169. Lawycr.	1001. Durwan or peon.	1502. Other labourers.	1003. Other traders.	1004. All others.	Serial No. of District, etc. (column 1).
18	19	20	21	22	23	24	25	26	27	28	29	30	31	32	33	34	35	36	37	38	
4	49	11	19	55	4	2	28	667	11	123	36	113	65	50	61	163	1,085	718	
4	47	11	19	55	4	2	26	665	11	122	36	111	65	50	61	145	1,057	632	
...	4	...	3	...	2	49	...	2	4	21	9	2	8	99	69	
...	3	8	...	1	1	...	6	1	32	29	1
...	3	2
...	23	8	28	16	3
...	1	2	18	...	1	3	21	3	1	39	24	4
...	3	1	1	7	13	80	1	7	6	10	13	18	13	3	133	61	
...	1	2	2	1	5
...	1	17	2	6	6	6
...	1	...	1	2	1	5	1	7
...	2	...	1	33	1	1	2	10	1	38	13	8
...	3	18	...	3	2	3	2	3	20	6	9
...	7	9	7	...	3	4	6	9	1	12	62	34	10
...	
1	4	2	1	1	1	200	2	4	9	15	...	23	10	24	161	104	
...	1	73	...	1	3	8	...	10	30	26	11
1	2	2	1	31	2	2	2	4	...	9	6	13	49	45	12
...	1	1	...	77	...	1	2	10	47	18	13
...	20	2	3	3	22	11	14
...	19	5	1	1	13	4	15
...	3	24	1	8	8	2	3	82	64	
...	2	...	1	3	3	25	9	16
...	3	...	1	1	1	40	17	17
...	7	...	3	1	1	8	20	19
...	1	12	1	3	2	14	17	20
...	2	1	1	21
...	22	1	4	29	...	1	3	85	5	57	13	23	12	1	17	15			

IMPERIAL TABLE XVIII, SECTION B.—*Subsidiary Occupations*

Serial No.	District or State.	Total Agricultural.	Total Non-Agricultural.	AGRICULTURAL.				5, 6, 7. Gardener, etc.	9a. Charcoal burner.	9b. Wood cutters.	9c. Cutch collectors.	9d, 10. All other collectors of forest produce.	11. Herdsman.	17. Fisherman.	87. Cotton-weavers.	94, 16. Silk rears and spinners.	95. Silk-weavers.
				1. 2a. Landlord.	3b. Cultivating tenant.	3c. Agricultural labourer.	4. Tanangya cultivator.										
	I	2	3	4	5	6	7	8	9	10	11	12	13	14	15	16	17
	Provincial Total	32,366	183,783	1,898	9,755	7,409	13,304	17,314	212	10,805	1,277	3,005	1,004	4,373	475	6	87
	Burma Proper ...	23,669	145,845	1,718	8,943	6,859	6,149	8,766	211	10,610	1,264	3,001	619	3,351	451	6	87
	Arakan Division ...	2,904	8,679	270	647	586	1,401	1,512	2	39	23	116	43	909	9
1	Akyab ...	776	2,937	155	276	251	94	152	2	4	...	1	38	61	6
2	Hill Dt. of Arakan	5
3	Kyaukpyu ...	1,031	3,419	85	281	303	362	637	...	19	22	...	1	319	3
4	Sandoway ...	1,097	2,318	30	90	32	945	723	...	16	1	115	4	520
	Pegu Division ..	3,073	11,625	253	889	929	1,002	986	27	344	15	691	41	548	32
5	Rangoon Town	11
6	Insein ...	96	445	30	39	26	1	54	10	16	...	24	...	21
7	Hanthawaddy ...	210	544	20	161	28	1	114	...	1	...	2	15	16
8	Tharrawaddy ...	1,326	3,989	99	505	611	111	160	7	48	...	565	11	391	4
9	Pegu ...	230	1,135	73	66	88	3	4	3	129	...	94	10	60
10	Prome ...	1,211	5,501	31	118	176	886	654	7	150	15	6	5	60	28
	Irrawaddy Division	2,827	7,661	349	1,274	962	242	2,152	6	192	...	204	15	279	38
11	Bassein ...	346	1,432	49	80	99	118	275	...	45	...	7	3	62	27
12	Henzada ...	969	3,707	164	316	415	74	1,020	6	95	1	76	9
13	Myaungmya ...	757	903	83	480	144	50	68	...	51	...	193	7	29	1
14	Ma-ubin ...	701	1,382	45	359	297	...	758	...	1	...	1	3	106
15	Pyapôn ...	54	237	8	39	7	...	31	3	1	6	1
	Tenasserim Division	1,468	8,597	176	465	307	520	1,744	50	242	22	184	142	375	13
16	Toungoo ...	193	1,406	26	49	72	46	174	5	69	...	146	48	40	1
17	Salween ...	33	424	...	3	4	26	313	...	22	1
18	Thatôn ...	601	2,054	93	298	138	72	253	1	42	39	61	7
19	Amherst ...	360	2,349	40	64	69	187	486	43	42	...	34	48	47	4
20	Tavoy ...	174	1,260	15	42	20	97	306	...	34	21	...	5	96
21	Mergui ...	107	1,104	2	9	4	92	212	1	33	1	4	1	131	1
	Magwe Division ...	4,046	30,378	223	1,413	1,861	549	679	30	2,004	1,011	15	124	260	73	...	5
22	Thayetmyo ...	1,466	4,450	38	352	552	524	32	...	555	257	3	7	19	29
23	Pakôkku ...	848	11,529	104	406	313	25	130	27	140	488	8	29	77	31	...	5
24	Minbu ...	956	7,319	55	590	311	...	91	3	994	196	...	18	119	5
25	Magwe ...	776	7,080	26	65	685	...	426	...	215	70	4	70	45	8
26	Pakôkku Hill Tts.
	Mandalay Division	2,609	16,707	33	104	269	2,203	317	26	2,189	1	292	35	558	75	6	...
27	Mandalay ...	139	1,945	3	39	97	...	45	24	542	1	6	3	63	38
	<i>Mandalay City</i>
28	Bhamo ...	1,146	2,994	3	7	27	1,109	35	...	814	...	123	5	238
29	Myitkyina ...	478	1,922	...	1	1	476	100	2	64	...	86	14	18
30	Katha ...	738	9,583	25	57	143	513	131	...	769	...	77	13	239	37	6	...
31	Putao ...	108	263	2	...	1	105	6
	Sagaing Division	4,208	42,790	297	2,729	1,054	128	537	6	4,523	86	1,493	131	343	128	...	81
32	Shwebo ...	310	20,250	21	100	178	10	231	1	1,304	...	61	35	35	81	...	12
33	Sagaing ...	1,507	8,238	114	982	411	...	7	...	550	2	12	84	53	13	...	3
34	Lower Chindwin ...	1,055	6,278	48	920	87	...	164	4	393	44	2	8	28	28	...	66
35	Upper Chindwin ...	1,336	8,024	113	727	378	118	135	1	2,346	40	1,418	4	233	6
36	Chin Hills
	Meiktila Division ..	2,534	19,408	117	1,422	891	104	839	64	1,077	106	6	88	79	83
37	Kyaukse ...	118	1,567	8	70	40	...	36	...	237	...	6	10	6	3
38	Meiktila ...	605	6,698	10	185	410	...	244	...	633	46	...	45	64	27
39	Yamethin ...	670	4,282	22	197	347	104	477	51	180	39	...	25	9	7	...	1
40	Myingyan ...	1,141	6,861	77	970	94	...	82	13	27	21	...	8	...	46
	Eastern States ...	8,697	37,938	180	812	550	7,155	8,548	1	195	13	4	385	1,022	24
41	N. Shan States ...	4,459	11,417	49	419	139	3,859	4,563	...	189	13	4	379	23	24
42	S. Shan States ...	4,023	25,947	128	383	316	3,196	3,950	1	6	6	930
43	Karenni ...	915	574	3	10	108	100	35	69

of Male Workers of Sort B—Cultivating Owner (Group 3a).

45a. Basket-makers.	45b. Mat-weavers.	61. Oil-presses.	63. Rice-pounder.	71, 74. Sweetmeat makers and toddy drawers.	110a. Boat-owner.	110b. Boatman or townman.	114. Cart-owner or driver.	121. Money-lender or pawn-broker.	128a. Wholesale cloth seller.	128b. Retail cloth seller.	131. Fish seller.	134. Sweetmeat seller.	135. Vegetable seller.	136a. Wholesale grain-dealer.	136b. Retail grain-dealer.	169. Lawyer.	1001. Durwan or peon.	1002. Other labourers.	1003. Other traders.	1004. All others.	Serial No. of District, etc. (column 1).
18	19	20	21	22	23	24	25	26	27	28	29	30	31	32	33	34	35	36	37	38	
1,580	4,450	2,565	208	11,435	96	1,415	27,661	2,365	83	497	584	1,399	1,334	1,751	1041	11	77	16,012	20,831	49,830	
1,498	4,293	2,531	182	11,423	95	1,415	26,204	2,351	65	439	501	1,306	1,149	1,736	914	11	48	11,256	17,037	33,025	
14	20	26	1	9	32	539	88	200	10	8	69	22	106	169	42	...	1	1,100	1,133	2,437	
9	9	9	1	...	20	498	4	74	7	8	34	13	87	85	32	527	190	1,073	1
...	5	...	2
5	11	17	...	9	9	18	84	35	3	...	35	8	18	8	568	621	1,016	3
54	44	32	30	568	11	32	3,601	276	8	47	96	86	40	579	95	1	2	375	1,108	1,856	4
...	1	3	1	1	2	3	5
...	...	1	6	...	39	...	1	...	4	...	53	4	15	100	97	6
15	6	8	6	17	2	6	1,092	83	1	15	74	9	11	268	6	...	2	245	102	120	7
4	1	6	8	...	303	55	7	11	5	9	1	73	7	2	385	618	8
34	36	17	84	551	...	14	2,172	40	...	20	16	68	26	151	62	97	139	204	9
87	81	11	4	39	9	44	966	421	7	16	55	41	58	231	34	225	926	1,520	10
5	2	3	8	4	101	181	...	6	20	16	17	58	5	81	148	418	11
77	74	6	4	38	...	8	804	97	6	1	18	13	11	111	13	135	386	698	12
2	1	1	...	5	82	1	2	65	183	918	13
8	8	2	84	54	33	...	6	15	10	28	36	11	1	144	145	14
1	3	8	2	88	...	3	2	...	2	20	5	3	65	47	15
45	48	29	12	101	30	110	1,437	234	3	12	10	26	74	167	34	199	940	2,314	
6	34	6	4	5	...	11	335	40	1	1	3	8	23	54	21	28	130	213	16
...	1	7	1	33	1	11	34	17
4	8	6	5	61	10	66	342	26	2	3	1	1	3	28	1	111	546	426	18
29	...	11	3	7	16	20	496	108	...	2	5	5	6	44	9	10	186	688	19
2	2	5	...	27	243	36	...	5	...	12	9	33	41	40	343	20
4	3	1	4	13	14	23	...	1	2	7	3	9	27	610	21
295	2,160	352	19	2,487	10	207	8,217	470	18	126	109	453	279	128	162	...	6	984	3,844	5,851	
17	1,475	27	3	98	3	31	319	38	7	2	8	39	5	11	6	122	437	897	22
152	412	95	13	1,796	2	86	3,226	262	8	113	30	388	35	30	77	...	3	30	1,090	2,637	23
23	74	119	2	163	...	61	2,451	60	...	9	71	21	29	72	19	...	3	775	885	1,956	24
103	199	111	1	430	5	26	2,221	110	3	2	...	5	280	6	60	57	1,432	1,261	25
...	26
88	217	28	21	17	2	94	1,212	64	5	30	84	6	266	116	227	...	16	4,661	1,099	4,955	
...	12	22	2	3	...	35	619	28	...	6	20	1	18	19	21	17	109	291	27
...
4	11	2	8	4	2	31	32	8	20	6	95	...	2	91	118	1,415	28
...	12	...	9	...	11	11	106	5	...	12	11	17	107	...	11	106	59	1,172	29
84	182	4	2	10	...	17	455	31	5	4	33	5	3	74	4	...	3	4,517	818	2,066	30
...	245	1	11	31
790	1,215	844	78	6,302	1	384	7,889	341	8	125	37	355	263	279	228	3	23	2,284	4,065	9,948	
338	661	222	17	2,335	...	3	3,917	144	6	46	11	242	202	136	121	1	2	2,238	2,339	5,509	32
188	13	408	...	2,505	...	42	21,116	102	...	7	10	94	30	72	69	2	19	14	922	901	33
84	229	201	4	1,462	1	24	1,405	90	...	42	...	15	16	42	7	...	1	4	607	1,383	34
180	312	13	57	315	451	5	2	30	16	4	15	29	31	...	1	28	197	2,155	35
...	36
125	508	1,209	17	1,900	...	5	2,794	345	6	75	41	317	63	67	92	7	...	1,428	3,922	4,144	
13	15	2	10	39	...	2	519	51	...	6	...	16	23	14	11	10	208	330	37
61	371	70	3	825	797	121	5	51	17	247	23	12	48	263	1,593	1,147	38
28	79	2	4	70	831	60	1	14	14	31	30	32	20	164	985	1,126	39
23	43	1,135	...	966	...	3	647	113	...	4	10	23	7	9	13	991	1,136	1,541	40
82	157	34	26	12	1	...	1,457	14	18	58	83	93	185	15	127	...	29	4,756	3,794	16,805	
77	150	15	24	12	1	...	617	11	6	46	81	83	165	15	120	...	29	109	1,071	3,500	41
5	7	19	2	825	3	12	12	2	10	20	4,536	2,456	13,145	42
...	15	7	111	267	70	43

IMPERIAL TABLE XVIII, SECTION B.—*Subsidiary Occupations*

Serial No.	District or State.	Total Agricultural.	Total Non-Agricultural.	AGRICULTURAL.				5 & 7. Gardener, etc.	8a. Charcoal burner.	8b. Wood cutters.	8c. Catch collectors.	8d. 10. All other collectors of forest produce.	11. Herdsman.	17. Fisherman.	17. Cotton-weavers.	18. 16. Silk reapers and spinners.	18. 16. Silk-weavers.
				1. 2a. Landlord.	3b. Cultivating tenant.	3c. Agricultural labourer.	4. Taungya cultivator.										
	1	2	3	4	5	6	7	8	9	10	11	12	13	14	15	16	17
	Provincial Total	18,371	93,923	801	5,385	5,356	6,829	9,179	12	1,294	58	1,086	102	684	25,120	...	94
	Burma Proper ...	13,407	69,904	608	4,667	4,685	3,447	4,058	12	1,194	58	1,085	89	574	20,863	...	94
	Arakan Division ...	1,356	3,799	79	560	305	412	1,004	...	13	...	130	2	253	246	...	2
1	Akyab ...	84	423	13	38	...	33	54	48	2	19	49
2	Hill Dt. of Arakan
3	Kyaukpyu ...	561	2,085	53	148	169	191	643	69	49
4	Sandoway ...	711	1,291	13	374	136	188	307	...	13	...	82	...	165	148	...	2
	Pegu Division ...	983	5,383	107	243	507	126	514	...	20	1	332	...	115	1,290
5	Rangoon	3
6	Insein ...	51	130	14	9	24	4	18	...	1	...	1	...	9	7
7	Hanthawaddy ...	124	174	9	84	30	1	30	4
8	Tharrawaddy ...	447	1,833	53	83	308	3	77	...	3	...	319	...	95	104
9	Pegu ...	107	284	23	19	59	6	1	...	13	...	12	...	3	13
10	Prome ...	254	2,959	8	48	86	112	388	...	3	1	4	1,166
	Irrawaddy Division	1,410	4,614	96	627	535	152	1,158	...	40	...	147	...	98	519
11	Bassein ...	182	759	15	49	88	30	140	...	1	...	16	...	89	119
12	Henzada ...	982	2,156	41	480	342	119	170	...	2	...	21	...	33	386
13	Myaungmya ...	36	547	11	15	10	...	124	...	37	...	96	...	18
14	Maubun ...	192	1,031	24	74	94	...	703	12	...	26	11
15	Pyapön ...	18	121	5	9	1	3	21	2	...	2	3
	Tenasserim Division	609	3,818	20	279	99	211	364	10	5	...	15	8	44	1,119	...	4
16	Toungoo ...	115	253	5	18	21	71	25	4	1	...	5	...	8	12
17	Salween ...	18	90	...	2	1	15	71
18	Thatön ...	182	1,580	5	117	37	23	54	1	3	394
19	Amherst ...	116	1,413	7	18	40	51	146	2	1	...	8	6	2	686
20	Tavoy ...	54	433	2	1	...	51	54	3	3	31	24	...	4
21	Mergui ...	124	49	1	123	14	2	3
	Magwe Division	2,843	12,929	88	717	1,601	437	163	...	198	27	3	10	8	4,688	...	44
22	Thayetmyo ...	781	2,352	27	218	102	434	17	...	100	6	...	3	1	989
23	Pakōkku ...	487	5,462	27	145	313	2	80	...	83	18	3	3	1	2,565	...	44
24	Minbu ...	726	2,630	30	315	380	1	42	...	75	1	...	3	4	553
25	Magwe ...	849	2,485	4	39	806	...	24	2	...	1	2	521
26	Pakōkku Hill Tts.
	Mandalay Division	2,795	5,274	9	198	498	2,090	128	...	243	...	146	9	19	2,199
27	Mandalay ...	341	941	5	28	308	...	13	...	35	...	4	1	3	187
28	Mandalay City	52
29	Bhamo ...	1,255	717	...	6	12	1,237	6	...	28	...	84	1	3	39
30	Myitkyina ...	586	238	...	121	10	455	22	...	78	...	3	1	5	3
31	Katha ...	506	3,291	2	18	168	318	102	...	55	6	8	1,030
32	Putao ...	107	87	2	25	...	80	87
	Sagaing Division	2,277	23,123	160	1,272	839	6	467	1	542	18	1,208	37	28	7,543	...	42
33	Shwebo ...	129	11,372	9	34	86	...	90	...	173	...	47	17	4	4,400	...	25
34	Sagaing ...	957	6,326	8	567	382	...	3	...	64	15	...	16	3	2,354
35	Lower Chindwin ...	610	2,396	21	557	32	...	96	1	5	3	...	4	2	547
36	Upper Chindwin ...	581	3,029	122	114	339	6	278	...	300	...	1,161	...	19	242	...	16
37	Chin Hills
	Meiktila Division	1,134	10,964	49	771	302	13	260	1	133	12	4	23	9	3,359	...	2
38	Kyaukse ...	107	460	6	21	80	...	1	...	9	1	131
39	Meiktila ...	119	4,151	13	53	53	...	140	...	93	5	2	1,234	...	2
40	Yamethin ...	117	1,282	2	37	73	5	76	1	23	3	4	6	1	313
41	Myingyan ...	791	5,071	28	660	95	8	43	...	8	1	...	12	5	1,681
	Eastern States	4,964	24,019	193	718	671	3,382	5,121	...	100	...	1	13	110	4,257
42	N. Shan States ...	1,524	9,366	3	27	30	1,464	3,305	...	89	...	1	6	3	4,237
43	S. Shan States ...	3,071	14,401	186	587	641	1,657	1,783	...	11	5	107	20
44	Karenni ...	369	252	4	104	...	261	33	2

of Female Workers of Sort B—Cultivating Owner (Group 3a).

45a. Basketmakers.	45b. Mat-weavers.	51. Oil-presser.	55. Rice-pounder.	71, 74. Sweetmeat makers and toddy drawers.	110a. Boat-owner.	110b. Boatman or towman.	114. Cart-owner or driver.	131. Money-lender or pawn-broker.	132a. Wholesale cloth seller.	132b. Retail cloth seller.	137. Fish seller.	139. Sweetmeat seller.	135. Vegetable seller.	136a. Wholesale grain-dealer.	136b. Retail grain-dealer.	149. Lawyer.	1001. Durwan or peon.	100a. Other labourers.	1.08. Other traders.	1004. All others.	Serial No. of District, etc. (column 1).
18	19	20	21	22	23	24	25	26	27	28	29	30	31	32	33	34	35	36	37	38	
448	1,367	900	493	5,157	26	20	1,212	630	106	1,353	522	1,641	1,196	230	642		4	3,583	15,220	20,644	
447	1,334	895	466	5,157	26	20	1,146	627	102	1,336	498	1,518	1,129	210	593		4	2,401	13,002	10,066	
...	8	13	12		2	1	4	62		7	48	37	24	1	1	121	800	1,008	
...	3	1	6	16	...	5	7	...	14	17	138	44	1
...	...	6	2	1	2	36	100	554	623	2
...	5	6	6	2	10	...	2	41	37	10	1	1	4	108	341	3
4	46	4	3	338	216	63	17	38	114	148	64	53	96	...	1	84	1,055	767	4
...	1	1	1	5
...	3	...	1	6	11	4	1	7	32	29	6
...	1	3	7	2	2	7	7	4	6	1	7	53	40	7
...	36	1	2	8	45	24	14	10	80	31	15	44	6	45	570	295	8
...	4	1	9	8	...	7	3	17	8	2	74	109	9
4	2	2	...	330	153	13	1	19	15	89	37	1	88	25	325	293	10
10	138	6	28	53	22	12	37	171	21	11	63	88	30	79	34	197	1,006	646	
...	9	1	...	3	85	...	2	16	44	6	18	3	6	129	142	11
7	61	5	28	53	1	...	31	45	10	3	27	20	11	24	22	148	654	394	12
3	16	20	14	11	...	6	1	...	32	42	95	32	13
...	49	1	12	...	3	7	14	23	12	1	8	1	88	60	14
...	3	20	...	6	1	4	1	40	18	15
3	75	6	9	23	...	1	41	46	3	22	16	33	81	7	16	30	986	851	
2	9	4	...	15	17	13	...	3	2	8	13	3	5	18	61	25	16
...	4	15	17
...	4	6	...	1	11	7	...	2	2	2	2	8	772	305	18
1	9	1	1	1	11	15	2	14	4	9	27	2	4	3	80	378	19
...	45	1	8	1	2	9	1	2	6	11	41	...	5	1	56	125	20
...	8	2	...	1	2	1	13	3	21
51	421	61	85	749	...	4	312	77	27	716	116	198	345	15	118	...	2	285	2,268	1,998	
4	262	15	17	49	37	6	...	193	30	24	8	...	13	63	323	192	22
16	9	11	42	563	...	2	89	38	3	397	21	88	49	3	39	...	1	9	453	892	23
4	32	25	26	24	...	2	116	17	12	17	62	69	78	8	52	...	1	204	668	535	24
27	118	10	...	113	70	16	12	109	3	17	210	4	14	9	824	379	25
...	26
4	11	8	43	1	1	1	75	18	...	40	26	36	59	12	79	354	1,097	705	
...	...	8	2	...	1	...	33	17	...	2	9	14	54	6	9	7	351	185	27
...	1	2	1	34	...	2	2	1	9	
...	2	...	37	1	...	1	38	6	4	2	4	64	2	163	233	28
...	1	1	5	2	2	6	19	25	63	29
...	9	...	4	41	11	13	1	327	558	224	30
...	31
315	394	146	225	3,514	1	1	325	108	29	241	86	711	297	32	182	...	1	854	3,100	2,675	
209	178	51	51	1,420	1	1	192	38	...	188	11	475	218	17	103	...	1	741	1,289	1,432	32
98	34	79	...	1,316	26	52	...	33	62	206	61	3	47	6	1,089	759	33
8	33	16	17	778	90	18	29	17	2	25	13	2	5	417	267	34
...	149	...	157	17	3	11	5	5	10	27	107	305	217	35
...	36
60	241	651	61	479	136	82	5	261	29	267	229	11	67	476	2,690	1,416	
2	25	2	33	2	6	12	...	4	1	14	8	1	8	1	111	88	37
45	178	39	10	204	32	33	1	149	8	202	114	2	35	4	1,195	416	38
6	27	...	9	4	45	12	...	61	4	9	57	4	10	27	362	218	39
7	11	610	9	269	53	25	4	47	16	42	50	4	14	444	1,022	694	40
1	33	5	27	66	3	4	17	24	123	67	20	49	1,182	2,218	10,578	
...	32	5	27	10	1	1	15	6	54	52	16	47	42	756	661	41
1	1	50	...	3	2	18	63	15	4	1,110	1,365	9,843	42
...	6	2	6	2	30	97	74	43

IMPERIAL TABLE XVIII, SECTION C.—*Subsidiary Occupations*

Serial No.	District or State.	Total Agricultural.	Total Non-Agricultural.	AGRICULTURAL.				5. 6. 7. Gardener, etc.	9a. Charcoal burner.	9b. Wood cutters.	9c. Cutch collectors.	9d, 10. All other collectors of forest produce.	11. Herdsman.	12. Fisherman.	13. Cotton-weavers.	14. 15. Silk rears and spinners.	16. Silk-weavers.
				1. 2a. Landlord.	3a. Cultivating owner.	3b. Agricultural labourer.	4. Taungya cultivator.										
	1	2	3	4	5	6	7	8	9	10	11	12	13	14	15	16	17
	Provincial Total	14,641	74,184	279	8,936	3,402	2,024	3,609	147	4,251	947	577	521	1,712	147	...	29
	Burma Proper	12,377	67,750	270	7,064	3,310	1,733	2,866	147	4,147	947	577	480	1,449	146	...	29
	Arakan Division	1,898	4,545	72	722	478	626	489	...	126	1	21	72	529	3
1	Akyab	801	1,782	42	356	246	157	230	...	73	63	27	2
2	Hill Dt. of Arakan
3	Kyaukpyu	793	1,593	21	354	214	204	154	...	30	1	...	4	222
4	Sandoway	304	1,168	9	12	18	265	105	...	23	...	21	5	280	1
	Pegu Division	1,289	10,528	49	498	360	382	383	63	342	13	153	61	163	17
5	Rangoon	...	8
6	Insein	21	1,000	2	13	6	...	69	47	74	...	10	12	29	2
7	Hanthawaddy	57	1,125	12	35	8	2	64	14	8
8	Tharrawaddy	517	3,656	15	239	194	69	87	5	51	...	57	5	73	7
9	Pegu	129	1,786	15	79	13	22	18	9	89	...	85	27	25
10	Prome	565	2,953	5	132	139	289	145	2	128	13	1	3	28	8
	Irrawaddy Division	1,478	5,744	51	724	590	113	702	3	253	...	131	62	245	36
11	Bassein	291	918	5	96	150	40	138	1	57	...	17	6	90	16
12	Henzada	653	2,852	12	362	233	46	370	2	94	1	34	20
13	Myaungmya	273	982	22	106	119	26	31	...	97	...	97	45	53
14	Ma-ubin	229	646	7	156	66	...	127	...	3	4	34
15	Pyapôn	32	346	5	4	22	1	36	...	2	...	17	6	34
	Tenasserim Division	578	5,545	17	275	97	189	585	32	131	8	49	81	146	22
16	Toungoo	180	1,487	7	97	33	43	93	9	69	...	3	9	17
17	Salween	25	28	...	16	...	9	2	...	2	1
18	Thatôn	79	973	1	32	29	17	47	4	17	...	4	19	11	14
19	Amherst	130	1,404	4	72	16	38	158	17	21	...						

of Male Workers of Sort C—Cultivating Tenant (Group 3b).

45a. Basket makers.	45b. Mat-weavers.	61. Oil-presser.	65. Rice-pounder.	71, 74. Sweetmeat makers and toddy drawers.	110a. Boat-owner.	110b. Boatman or towman.	114. Cart-owner or driver.	121. Money-lender or pawn-broker.	128a. Wholesale cloth seller.	128b. Retail cloth seller.	181. Fish seller.	184. Sweetmeat seller.	185. Vegetable seller.	186a. Wholesale grain-dealer.	186b. Retail grain-dealer.	189. Lawyer.	1001. Durwan or peon.	1008. Other labourers.	1003. Other traders.	1004. All others.	Serial No. of District, etc. (column 1).
18	19	20	21	22	23	24	25	26	27	28	29	30	31	32	33	34	35	36	37	38	
555	1,028	871	102	4,567	26	570	21,707	389	27	158	345	369	653	935	329	...	27	5,494	7,599	16,493	
548	1,026	860	101	4,566	26	569	21,473	385	27	157	342	369	641	930	323	...	26	4,353	6,888	13,352	
11	7	12	9	17	7	113	118	24	1	3	94	21	55	70	34	...	3	754	523	1,428	
8	5	2	8	10	3	51	14	10	1	1	56	11	52	53	31	290	176	605	1
...	2
3	2	5	1	5	2	33	...	8	1	14	2	...	1	456	256	402	3
60	51	11	30	370	4	64	5,000	119	2	33	46	52	35	447	112	...	2	673	781	1,441	4
...	4	1	1	2	5
7	1	1	...	17	418	16	1	1	3	6	...	34	33	109	110	6
3	6	4	34	430	50	...	2	3	2	5	52	2	100	151	195	7
22	13	5	13	10	...	1	1,833	19	...	16	17	11	8	233	8	476	187	499	8
5	2	2	10	10	1,019	24	...	5	15	12	9	60	15	...	2	10	132	211	9
23	29	4	17	359	...	2	1,296	9	1	9	8	21	13	68	87	54	201	424	10
90	71	3	12	19	7	51	1,458	68	4	6	39	47	112	168	12	...	2	328	739	1,076	
4	1	1	3	154	2	14	18	15	25	4	...	2	34	90	226	11
69	56	3	5	19	2	4	1,024	20	2	1	12	15	81	71	6	153	329	459	12
10	2	...	4	23	27	2	...	7	7	3	25	2	110	198	240	13
4	12	...	1	...	4	12	253	6	...	2	4	5	9	27	8	56	75	14
3	2	32	5	15	...	1	2	2	4	20	23	66	76	15
14	13	7	15	110	7	91	1,920	36	13	8	25	14	31	118	25	164	421	1,459	
2	9	4	12	2	...	24	685	8	11	2	9	3	15	44	12	47	82	316	16
...	2	1	...	2	5	13	17
3	4	...	3	14	3	19	341	6	2	...	1	6	3	14	63	190	185	18
5	...	2	...	9	4	46	521	10	...	5	4	...	9	36	10	29	94	318	19
3	...	1	...	85	368	11	...	1	10	4	3	23	1	23	46	523	20
1	2	3	1	1	1	...	1	2	4	104	21
189	607	141	12	2,116	...	128	5,905	48	3	24	102	84	288	35	40	...	3	512	1,892	3,316	
4	284	6	1	15	...	25	103	6	1	10	2	1	25	156	302	22
143	230	102	7	1,710	...	37	2,404	29	2	17	25	49	130	8	19	19	659	1,628	23
14	70	13	2	267	...	45	2,441	10	...	5	75	11	17	21	17	...	3	446	655	865	24
28	23	20	2	124	...	21	957	3	...	2	2	14	139	5	4	22	422	521	25
...	26
6	12	6	1	1	...	20	567	16	2	5	13	11	3	10	11	...	1	575	177	457	
2	4	6	...	1	...	19	509	9	...	5	5	8	3	6	2	72	158	27
...	
1	1	1	3	9	1	65	28
...	1	9	2	2	1	6	40	29
3	7	46	5	8	3	...	4	...	1	574	98	194	30	
...	31
161	188	541	19	1,638	...	100	4,924	46	2	62	14	104	93	60	68	...	14	662	1,662	3,330	
22	80	34	6	240	...	3	1,095	18	2	25	1	38	45	18	30	...	11	627	502	787	32
82	35	247	1	786	...	17	2,084	12	6	29	22	25	23	18	435	1,015	33
41	40	259	4	612	...	38	1,673	14	...	34	3	32	25	15	14	...	3	8	504	1,172	34
16	33	1	8	42	72	2	...	3	4	5	1	2	1	9	221	356	35
...	36
17	77	139	3	295	1	2	1,586	28	...	16	9	36	24	22	21	...	1	685	693	845	
1	6	1	2	15	583	3	9	7	9	8	8	73	91	37
6	6	10	...	149	223	10	...	8	2	15	2	...	10	108	167	227	38
5	62	...	1	15	466	4	...	4	3	2	15	9	2	163	293	404	39
5	3	128	...	116	1	2	309	11	...	4	4	10	...	4	1	...	1	406	160	123	40
7	2	11	1	1	...	1	234	4	...	1	3	...	12	5	6	...	1	1,141	711	3,141	
7	2	2	1	1	...	1	45	4	...	1	3	...	12	1	5	...	1	5	130	361	41
...	...	9	189	4	1,116	526	2,761	42
...	1	20	55	17	43

IMPERIAL TABLE XVIII, SECTION C.—*Subsidiary Occupations*

Serial No.	District or State.	Total Agricultural.	Total Non-Agricultural.	AGRICULTURAL.				5, 6, 7. Gardener, etc.	9a. Charcoal burner.	9b. Wood cutters.	9c. Catch collectors.	9d, 10. All other collectors of forest produce.	11. Herdsman.	17. Fisherman.	17. Cotton-weavers.	18. 18. Silk rears and spinners.	18. Silk-weavers.
				1. Landlord.	2a. Cultivating owner.	3c. Agricultural labourer.	4. Taungya cultivator.										
	1	2	3	4	5	6	7	8	9	10	11	12	13	14	15	16	17
	Provincial Total ...	9,055	27,513	328	4,669	3,112	946	1,406	26	266	62	226	56	273	6,194	...	49
	Burma Proper ...	7,947	25,744	316	3,833	3,044	754	1,136	26	258	62	226	56	252	6,047	...	49
	Arakan Division ...	700	1,456	7	317	178	198	188	...	5	...	50	3	76	110
1	Akyab ...	121	371	...	64	7	50	42	41	1	4	64
2	Hill Dt. of Arakan
3	Kyaukpyu ...	351	646	3	160	103	85	60	...	4	2	32	9
4	Sandoway ...	228	439	4	93	68	63	86	...	1	...	9	...	40	37
	Pegu Division ...	522	2,607	14	111	378	19	122	19	22	...	96	1	23	634
5	Rangoon
6	Insein ...	42	211	3	5	32	2	31	14	12	...	6	1	6	9
7	Hanthawaddy ...	17	192	1	8	8	...	3	1	...	1	3
8	Tharrawaddy ...	210	573	3	33	169	5	30	...	4	...	42	...	12	103
9	Pegu ...	77	391	6	33	37	1	3	5	4	...	47	...	4	37
10	Prome ...	176	1,240	1	32	132	11	55	...	2	482
	Irrawaddy Division	770	2,364	18	460	257	35	431	...	9	...	36	6	73	288	...	1
11	Bassein ...	122	437	8	32	60	22	67	...	1	...	10	...	20	56
12	Henzada ...	447	1,378	6	286	142	13	245	...	3	...	18	1	16	202
13	Myaungmya ...	20	87	2	13	5	...	5	...	5	...	6	5	...	5
14	Ma-ubin ...	176	319	1	127	48	...	99	1	...	14	81
15	Pyapôn ...	5	143	1	2	2	...	15	1	...	14	4	...	1
	Tenasserim Division	191	2,096	11	78	27	75	111	6	3	...	11	5	19	512	...	2
16	Toungoo ...	46	340	3	9	3	31	20	1	4	29
17	Salween	22	8
18	Thatôn ...	69	468	7	43	11	8	12	...	1	3	1	92
19	Amherst ...	45	668	...	19	6	20	42	2	1	...	5	2	5	379
20	Tavoy ...	23	585	1	1	5	16	25	3	1	...</						

of Female Workers of Sort C—Cultivating Tenant (Group 3b).

45a. Basket-makers.	45b. Mat-weavers.	61. Oil-presser.	65. Rice-pounder.	71, 74. Sweetmeat makers and toddy drawers.	110a. Boat-owner.	110b. Boatman or towman.	114. Cart-owner or driver.	131. Money-lender or pawnbroker.	123a. Wholesale cloth seller.	123b. Retail cloth seller.	181. Fish seller.	184. Sweetmeat seller.	185. Vegetable seller.	136a. Wholesale grain-dealer.	136b. Retail grain-dealer.	169. Lawyer.	1001. Durwan or peon.	1002. Other labourers.	1008. Other traders.	1004. All others.	Serial No. of District, etc. (column 1).
18	19	20	21	22	23	24	25	26	27	28	29	30	31	32	33	34	35	36	37	38	
99	456	208	235	1,643	1	14	694	148	49	392	347	633	627	194	293	...	3	1,383	5,532	6,004	
99	454	207	233	1,643	1	14	693	148	49	392	331	631	624	113	292	...	3	1,231	5,268	5,206	
...	5	5	18	3	9	9	...	11	48	28	24	2	5	...	2	151	318	386	
...	7	9	5	3	17	...	5	65	43	65	1
...	2
...	...	3	2	...	4	1	84	236	209	3
...	5	2	11	1	9	5	...	2	42	25	7	2	2	2	39	112	4
5	24	2	9	198	156	37	8	20	50	99	53	39	85	90	462	353	
...	5
...	2	23	9	8	...	2	5	34	44	6
1	1	1	29	15	1	2	2	5	6	4	1	21	50	46	7
1	12	1	9	2	27	7	7	2	9	10	11	32	3	50	113	86	8
2	3	1	28	4	...	3	18	51	18	...	4	3	89	67	9
1	6	195	49	2	...	13	13	27	18	3	77	11	176	110	10
3	68	1	27	34	1	6	39	31	10	11	32	91	31	19	28	109	604	375	
...	6	1	...	3	11	...	4	18	38	10	3	3	6	84	87	11
2	26	1	26	34	28	9	10	6	5	25	8	9	20	97	387	200	12
...	3	2	...	3	6	3	1	2	5	6	31	13
...	33	...	1	7	4	...	1	1	21	9	3	5	1	76	22	14
1	4	1	4	2	4	3	3	51	35	15
2	90	3	9	6	...	3	44	16	2	13	42	69	73	7	28	40	399	581	
...	7	1	4	4	30	2	1	9	8	3	12	23	82	100	16
...	2	...	1	4	7	17
2	6	7	4	1	13	4	2	1	15	230	74	18
...	3	1	1	1	...	3	5	9	2	11	2	16	10	1	2	1	50	114	19
...	70	1	4	1	2	1	...	2	38	29	51	...	13	1	33	286	20
...	4	21
56	105	26	84	380	200	19	22	168	58	158	140	35	33	...	1	132	1,355	1,210	
1	56	4	5	7	1	2	...	3	5	15	4	...	5	15	71	81	22
36	6	8	38	322	79	10	...	90	32	30	58	...	19	45	225	695	23
5	32	7	41	40	86	7	11	27	21	96	59	35	8	...	1	71	631	381	24
14	11	7	...	11	34	...	11	48	...	17	19	...	1	1	428	53	25
...	26
...	...	3	1	1	8	9	1	...	13	13	21	1	8	102	127	298	
...	...	3	1	7	6	1	...	11	9	20	1	1	38	71	200	27
...	1	...	8	6	1	36	28
...	1	1	1	7	1	7	...	29
...	1	2	2	3	63	49	62	30
...	31
28	139	66	54	876	...	1	168	17	6	110	73	126	253	4	89	380	1,466	1,695	
21	22	12	24	171	53	14	...	93	23	55	53	1	56	284	292	245	32
7	57	34	491	32	4	66	9	70	...	23	2	714	853	33
...	60	20	214	1	69	3	6	13	4	52	130	3	10	403	597	34
...	14	10	94	57	...	35
...	36
5	23	101	31	149	69	10	...	59	15	47	29	6	16	227	537	308	
2	5	...	26	3	1	14	2	...	1	1	68	32	37
1	5	3	...	25	8	1	...	26	4	19	4	...	12	7	131	68	38
...	10	...	4	19	1	3	2	15	1	23	84	50	39
2	3	98	1	124	39	8	...	33	7	12	8	5	3	196	254	158	40
...	2	1	2	1	16	2	3	81	1	152	264	798	
...	2	1	2	1	3	81	4	43	41
...	1	16	1	151	253	751	42
...	1	1	7	4	43

IMPERIAL TABLE XVIII, SECTION D.—*Subsidiary Occupations*

District or State.		Total Agricultural.	Total Non-Agricultural.	AGRICULTURAL.				5, 6, 7. Gardener, etc.	9a. Charcoal burner.	9b. Wood cutters.	9c. Cutch collectors.	9d, 10. All other collectors of forest produce.	11. Herdsman.	17. Fisherman.	97. Cotton-weavers.	94, 16. Silk rears and spinners.	96. Silk-weavers.
				1. 2a. Landlord.	8a. Cultivating owner.	8b. Cultivating tenant.	4. Taungya cultivator.										
1		2	3	4	5	6	7	8	9	10	11	12	13	14	15	16	17
Serial No.	Provincial Total ...	3,882	50,877	100	1,716	1,176	890	2,056	223	2,653	100	1,183	1,054	2,199	126	3	41
	Burma Proper ...	3,615	49,565	99	1,522	1,170	824	1,854	223	2,637	100	1,182	1,033	2,134	122	3	41
	Arakan Division ...	409	4,332	31	132	81	165	65	15	35	...	11	189	319	2
	1 Akyab ...	324	3,553	29	114	77	104	45	15	21	...	7	179	98	2
	2 Hill Dt. of Arakan
	3 Kyaukpyu ...	81	567	2	18	4	57	17	...	9	142
	4 Sandoway ...	4	212	4	3	...	5	...	4	10	79
	Pegu Division ...	1,086	17,940	22	445	512	107	465	155	954	14	702	443	589	38
	5 Rangoon	2
	6 Insein ...	73	2,589	5	40	25	3	178	102	224	...	150	196	112	2
7 Hanthawaddy ...	106	2,308	5	70	20	11	64	...	10	...	11	62	54	15	
8 Tharrawaddy ...	606	6,307	6	189	386	25	85	21	328	...	209	31	243	7	
9 Pegu ...	179	4,052	5	114	59	1	35	8	276	...	331	145	96	
10 Prome ...	122	2,682	1	32	22	67	103	24	116	14	1	9	84	14	
Irrawaddy Division	1,005	8,454	19	449	265	272	737	11	482	1	170	130	573	22	...	39	
11 Bassein ...	124	2,112	3	71	8	42	181	3	100	32	170	10	
12 Henzada ...	632	3,418	6	261	147	218	387	8	306	1	...	10	124	10	...	39	
13 Myaungmya ...	126	1,244	...	45	69	12	45	...	59	...	143	49	133	
14 Maubin ...	93	1,026	6	56	31	...	95	...	1	...	3	14	107	2	
15 Pyapön ...	30	654	4	16	10	...	29	...	16	...	24	25	39	
Tenasserim Division	564	8,236	12	274	80	198	332	32	287	19	147	183	366	33	
16 Toungoo ...	85	2,022	1	71	4	9	45	11	144	...	22	20	63	4	
17 Salween ...	2	37	...	1	1	...	3	...	1	2	
18 Thatön ...	159	2,507	5	55	49	50	115	4	43	...	33	81	40	22	
19 Amherst ...	70	2,138	...	40	10	20	92	17	63	...	92	57	108	7	
20 Tavoy ...	168	1,415	6	37	13	112	6										

of Male Workers of Sort D—Agricultural Labourer (Group 3c).

46a. Basket-makers.	46b. Mat-weavers.	61. Oil-presser.	66. Rice-pounder.	71. 74. Sweetmeat makers and toddy drawers.	110a. Boat-owner.	110b. Boatman or towman.	114. Cart-owner or driver.	121. Money-lender or pawn-broker.	122a. Wholesale cloth seller.	122b. Retail cloth seller.	121. Fish seller.	121. Sweetmeat seller.	125. Vegetable seller.	126a. Wholesale grain-dealer.	126b. Retail grain-dealer.	129. Lawyer.	1001. Durwan or peon.	1002. Other labourers.	1008. Other traders.	1004. All others.	Serial No. of District, etc. (column 1).
18	19	20	21	22	23	24	25	26	27	28	29	30	31	32	33	34	35	36	37	38	
685	569	47	377	578	46	1,853	8,449	884	13	55	540	411	559	409	158	...	45	4,616	5,037	15,958	
629	558	46	375	578	46	1,853	8,382	884	13	54	536	407	549	409	153	...	45	4,354	4,900	15,465	
14	18	...	29	1	...	379	10	11	...	2	121	21	119	73	19	...	2	540	316	2,021	
12	17	...	27	375	4	11	...	2	101	20	119	73	19	287	231	1,888	1
...	2
...	249	69	80	3
2	1	...	2	1	...	4	6	20	1	1	4	16	53	4
237	118	6	152	85	31	721	4,703	585	4	21	167	132	188	186	72	...	39	1,611	1,569	3,953	
...	1	1	5
33	10	...	3	7	2	147	442	12	2	1	17	19	15	33	137	237	508	6
27	9	2	185	680	6	20	8	19	19	1	...	27	523	229	328	7
88	64	3	132	41	...	9	1,903	5	...	14	80	50	82	86	37	746	405	1,638	8
19	9	3	14	1	...	136	1,669	8	...	6	38	41	42	28	11	...	7	16	368	745	9
70	26	...	3	36	27	244	...	554	2	...	12	14	30	20	23	...	5	189	329	733	10
130	71	...	13	37	...	121	936	222	5	4	146	131	62	53	24	...	1	517	1,396	2,420	
33	4	81	154	4	96	48	14	46	343	793	11
49	51	...	11	32	...	16	524	5	1	...	37	57	10	25	11	231	605	868	12
14	3	...	2	24	26	7	...	11	9	7	7	13	160	205	334	13
21	13	1	...	128	196	2	...	2	14	26	9	19	158	215	14
13	4	104	14	2	3	5	6	13	...	1	61	85	210	15
56	41	7	31	62	15	443	1,828	32	4	3	51	45	113	74	1	...	1	403	485	3,142	
17	25	1	27	10	...	12	656	...	1	2	5	25	80	47	29	188	588	16
...	1	1	...	2	1	2	3	2	19	17
10	12	3	1	7	5	173	689	13	...	1	15	13	19	11	276	211	710	18
23	3	2	2	24	10	244	358	15	3	...	20	6	6	16	1	...	1	69	51	856	19
5	1	2	...	20	119	4	10	7	6	26	31	909	20
1	...	1	12	5	1	2	60	21
47	150	4	42	74	...	47	153	6	...	2	15	18	35	7	19	97	291	953	
4	69	3	2	2	...	6	6	3	5	17	47	22
28	52	1	10	27	...	17	45	3	...	1	9	7	14	3	1	4	128	365	23
14	26	...	30	35	...	23	97	2	...	1	5	7	11	4	17	88	97	325	24
1	3	10	...	1	5	1	1	4	7	...	1	49	216	25
...	26
22	22	4	11	20	...	29	216	2	...	1	13	8	8	5	6	...	2	554	138	629	
13	5	2	7	16	...	26	178	2	...	1	2	3	3	2	2	9	57	278	27
...	2	1	6	
...	...	2	2	1	3	1	1	3	3	6	70	28
1	1	...	1	2	3	1	1	15	6	59	29
8	16	...	1	4	32	9	5	...	2	...	2	...	527	69	221	30
...	5	1	31
110	86	13	66	227	...	113	294	9	...	15	12	30	10	7	7	328	353	1,560	
16	22	1	7	80	121	5	...	3	1	7	7	5	304	78	400	32
30	9	5	7	96	...	30	78	1	7	9	2	4	153	465	33
29	11	4	2	51	...	1	24	2	...	6	1	8	1	4	110	339	34
35	44	3	50	82	71	2	...	5	3	6	2	2	4	16	12	356	35
...	36
13	52	12	31	72	242	17	...	6	11	22	14	4	5	304	352	787	
...	8	...	30	24	50	1	2	7	18	88	189	37
5	4	25	45	7	...	6	2	5	4	67	107	157	38
5	40	6	1	6	122	6	7	5	14	4	156	117	365	39
3	...	6	...	17	25	3	5	1	63	40	76	40
6	11	1	2	67	1	4	4	10	...	5	262	137	493	
6	10	1	2	56	1	4	4	10	...	5	23	77	142	41
...	1	11	235	51	351	42
...	4	9	...	43

IMPERIAL TABLE XVIII, SECTION D.—*Subsidiary Occupations*

District or State.		Total Agricultural.	Total Non-Agricultural.	AGRICULTURAL.				5, 6, 7. Gardeners, etc.	9a. Charcoal burner.	9b. Wood cutters.	9c. Cutch collectors.	9d, 10. All other collectors of forest produce.	11. Herdsman.	17. Fisherman.	17. Cotton-weavers.	24, 16. Silk rears and spinners.	28. Silk-weavers.
				1a. Landlord.	3a. Cultivating owner.	3b. Cultivating tenant.	4. Taungya cultivator.										
1		2	3	4	5	6	7	8	9	10	11	12	13	14	15	16	17
Serial No.	Provincial Total	2,843	28,486	110	1,062	1,186	485	1,099	25	213	3	686	63	279	4,929	...	22
	Burma Proper ...	2,393	27,787	109	9	1,059	236	980	25	213	3	686	62	276	4,735	...	22
	Arakan Division	74	821	1	22	8	43	23	25	81	
1	Akyab ...	13	196	...	8	...	5	9	1	26	
2	Hill Dt. of Arakan	
3	Kyaukpyu ...	51	466	1	13	3	34	14	18	7	
4	Sandoway ...	10	159	...	1	5	4	6	48	
	Pegu Division	579	9,060	24	200	309	46	335	14	29	1	534	17	50	1,415	...	
5	Rangoon	1	
6	Insein ...	13	1,255	1	2	10	...	86	12	16	...	88	2	22	24	...	
7	Hanthawaddy ...	28	274	13	9	6	...	6	3	...	4	4	...	
8	Tharrawaddy ...	343	3,470	5	127	179	32	156	...	4	...	245	4	3	385	...	
9	Pegu ...	148	1,572	3	40	105	...	13	2	6	...	198	10	14	61	...	
10	Prome ...	47	2,488	2	22	9	14	74	...	3	1	...	1	7	941	...	
	Irrawaddy Division	587	5,378	11	360	186	30	471	...	15	...	95	14	103	418	...	
11	Bassein ...	64	1,847	...	29	24	11	97	...	7	...	48	3	33	141	...	
12	Henzada ...	477	2,037	9	297	154	17	258	...	3	...	21	...	17	233	...	
13	Myaungmya	515	33	...	5	...	15	5	23	4	...	
14	Ma-ubin ...	42	634	2	33	7	...	63	7	...	21	37	...	
15	Pyapön ...	4	345	...	1	1	2	20	4	6	9	3	...	
	Tenasserim Division	90	2,785	2	35	11	42	51	7	20	...	15	9	47	655	...	
16	Toungoo ...	22	1,232	...	4	1	17	13	7	7	...	12	3	11	39	...	
17	Salween	8	3	
18	Thatön ...	39	588	1	15	4	19	12	...	13	3	1	214	...	
19	Amherst ...	18	818	1	12	4	1	19	2	3	25	395	...	
20	Tavoy ...	9	118	...	2	2	5	2	5	4	...	
21	Mergui ...	2	21	...	2	2	1	...	5	3	...	
	Magwe Division	85	2,092														

of Female Workers of Sort D—Agricultural Labourer (Group 3c).

65a. Basket-makers.	65b. Mat-weavers.	61. Oil-presser.	66. Rice-pounder.	71. 74. Sweetmeat makers and toddy drawers.	110a. Boat-owar.	130b. Boatman or towman.	114. Cart-owner or driver.	121. Money-lender or pawn-broker.	123a. Wholesale cloth seller.	123b. Retail cloth seller.	121. Fish seller.	121. Sweetmeat seller.	125. Vegetable seller.	125a. Wholesale grain-dealer.	123c. Retail grain dealer.	123. Lawyer.	120.1. Durwan or peon.	120.2. Other labourers.	120.3. Other traders.	120.4. All others.	Serial No. of District, etc. (column 1).
18	19	20	21	22	23	24	25	26	27	28	29	30	31	32	33	34	35	36	37	38	
75	455	43	1,141	259	1	21	370	59	30	158	806	1,570	848	50	541	1,351	7,443	5,946	
75	455	43	1,127	259	1	21	369	58	30	158	806	1,561	837	49	537	1,243	7,354	5,802	
...	2	...	42	2	19	30	12	2	2	131	259	191	
...	2	...	13	1	5	4	10	1	2	15	25	82	1
...	116	216	95	2
...	29	1	14	26	2	1	18	14	3
12	139	...	103	121	...	6	226	9	12	46	335	604	332	31	314	347	2,426	1,602	4
...	1	...	5
...	61	...	8	4	17	3	...	2	15	54	49	...	5	66	461	260	6
2	1	2	8	1	1	25	11	1	1	52	95	56	7
3	56	...	70	24	133	3	12	6	213	201	70	30	41	171	974	736	8
1	18	...	25	29	3	...	4	55	236	140	...	28	5	579	215	9
6	3	97	39	33	51	88	62	...	239	53	455	335	0
19	144	...	67	19	...	8	34	26	5	8	269	494	97	12	62	240	1,933	825	
10	6	...	7	2	...	8	...	8	195	271	54	1	38	20	504	393	11
5	52	...	49	19	...	1	31	...	5	...	41	65	18	8	20	179	764	247	12
1	17	18	7	31	5	26	255	69	13
2	63	...	11	2	15	98	14	...	4	2	251	44	14
1	6	4	1	10	28	6	3	13	159	72	15
2	23	37	88	11	1	5	75	5	1	9	29	114	106	2	83	38	528	824	
1	...	37	63	1	43	2	...	2	2	83	52	1	83	11	212	517	16
...	2	2	1	17
...	5	...	1	...	1	2	19	1	1	...	3	7	2	1	22	186	94	18
1	9	...	7	10	...	3	12	2	...	6	17	18	31	3	85	169	19
...	6	...	15	1	1	7	6	21	2	10	38	20
...	3	2	5	21
26	22	1	244	16	...	2	11	3	7	34	20	116	95	...	41	75	464	471	
...	13	1	7	2	2	1	2	2	6	6	22
25	5	...	101	3	...	2	4	1	2	14	6	31	35	...	2	18	105	146	23
1	4	...	136	4	4	2	4	11	10	71	39	...	37	55	217	224	24
...	7	1	...	1	9	4	13	21	136	95	25
...	26
...	8	1	12	1	8	1	2	...	38	14	24	1	7	154	302	366	
...	1	...	1	5	1	2	...	25	4	24	1	2	43	146	297	27
...	3	
...	6	3	5	16	22	28
...	1	1	...	1	29
...	2	10	10	110	140	46	30
...	7	...	5	1	31
15	49	...	199	83	8	5	3	30	82	136	115	1	14	135	879	1,031	
7	6	...	100	26	5	5	...	19	1	53	19	1	4	130	244	176	32
7	18	44	3	8	75	65	70	...	8	2	473	676	33
...	3	...	38	13	3	3	4	8	20	3	130	156	34
1	22	...	61	2	10	6	...	2	32	23	35
...	36
1	68	4	372	8	7	7	...	31	14	53	56	...	14	123	563	492	
...	29	...	310	1	1	...	19	5	31	15	...	1	3	189	116	37
...	6	3	2	14	5	...	5	17	106	107	38
...	38	...	55	6	3	4	4	32	...	8	55	193	185	39
1	1	3	1	8	1	...	9	3	4	4	48	75	84	40
...	14	1	1	9	11	1	4	108	89	144	
...	14	1	7	10	1	4	9	66	59	41
...	2	1	95	20	95	42
...	1	4	3	1	43

IMPERIAL TABLE XVIII, SECTION E.—*Subsidiary Occupations*

District or State.		Total Agricultural.	Total Non-Agricultural.	AGRICULTURAL.				5, 6, 7. Gardeners, etc.	9a. Charcoal burner.	9b. Wood cutters.	9c. Catch collectors.	9d, 10. All other collectors of forest produce.	11. Herd-man.	17. Fisherman.	27. Cotton-weavers.	24, 16. Silk reapers and spinners.	25. Silk-weavers.
				1. 2a. Landlord.	2a. Cultivating owner.	3b. Cultivating tenant.	3c. Agricultural labourer.										
1		2	3	4	5	6	7	8	9	10	11	12	13	14	15	16	17
Serial No.	Provincial Total ...	10,264	36,366	114	8,560	533	1,057	12,372	46	1,678	99	396	479	723	21	...	1
	Burma Proper ...	2,300	11,976	27	1,105	352	816	1,130	44	1,357	90	381	175	596	10
	Arakan Division ...	643	2,368	2	249	98	294	75	...	335	...	2	33	203	2
1	Akyab ...	238	1,003	...	54	48	136	8	...	241	14	13	2
2	Hill Dt. of Arakan ...	29	32	...	28	1
3	Kyaukpyu ...	285	787	1	100	38	146	49	...	5	47
4	Sandoway ...	91	546	1	67	11	12	18	...	89	...	2	19	143
	Pegu Division ...	131	856	4	17	23	87	20	8	116	61	13	20	10	3
5	Rangoon
6	Insein ...	13	46	2	11	6	7	2	...	1	1
7	Hanthawaddy ...	4	58	4	1	15	1
8	Tharrawaddy ...	4	216	...	2	...	2	7	1	5	...	3	3	6
9	Pegu ...	9	96	...	2	1	6	24	...	9	1
10	Prome ...	101	440	2	13	22	64	6	...	85	61	3	3
	Irrawaddy Division	63	194	8	14	8	33	10	1	18	...	2	31	2
11	Bassein ...	22	107	8	9	3	2	4	1	11	...	2	3	2
12	Henzada ...	35	61	...	1	5	29	6	...	2	26
13	Myaungmya ...	6	21	...	4	...	2	5	2
14	Ma-ubin	2
15	Pyapôn	3
	Tenasserim Division	672	3,600	11	268	122	271	926	27	254	...	32	62	265	1
16	Toungoo ...	48	775	5	28	7	8	492	...	18	...	3	1
17	Salween ...	123	149	...	42	51	30	55	...	49	...	3
18	Thatôn ...	232	406	...	107	56	69	157	...	7	10
19	Amherst ...	112	478	5	77	1	29	82	...	50	...	14	33	47	1
20	Tavoy ...	155	1,548	1	12	7	135	127	27	122	17	175
21	Mergui ...	2	244	...	2	13	...	8	...	12	1	43
	Magwe Division ...	184	1,612	1	109	65	9	90	29	1	8	7	2
22	Thayetmyo ...	169	1,460	1	103	57	8	88	4	...	7	2	2
23	Pakôkku ...	14	105	...	5	8	1	8	...	1	3
24	Minbu ...	1	29	...	1	2	17	2
25	Magwe
26	Pakôkku Hill Tts.	18	1
	Mandalay Division	452	2,608	...	396	10	46	53	8	429	...	231	8	92	2
27	Mandalay	201	1	8	90	3
	Mandalay City	28
28	Bhamo ...	273	584	...	273	44	...	248	...	20	...	54	1
29	Myitkyina ...	105	702	...	80	...	25	4	...	54	...	170	...	12
30	Katha ...	70	1,029	...	39	10	21	4	...	37	...	41	5	26	1
31	Putao ...	4	92	...	4
	Sagaing Division ...	74	393	...	2	1	71	1	...	93	...	100	11	16
32	Shwebo ...	1	7	...	1	2
33	Sagaing	6
34	Lower Chindwin
35	Upper Chindwin ...	73	351	...	1	1	71	1	...	91	...	100	11	16
36	Chin Hills	29
	Meiktila Division ...	81	345	1	50	25	5	45	...	22	2	1
37	Kyauksè ...	64	41	1	36	22	5	2	...	8	2	1
38	Meiktila	177	12
39	Yamèthin	77	43	...	2
40	Myingyan ...	17	50	...	14	3
	Eastern States ...	7,964	24,390	87	7,455	181	241	11,242	2	321	9	15	304	127	11	...	1
41	N. Shan States ...	5,725	17,880	14	5,566	25	120	10,535	2	321	9	15	290	42	11	...	1
42	S. Shan States ...	2,156	6,325	73	1,819	145	119	698	14	83
43	Karenni ...	83	185	...	70	11	2	9	2

of Male Workers of Sort E—Taungya Cultivator (Group 4).

46a. Basket-makers.	46b. Mat-weavers.	61. Oil-presser.	65. Rice-pounder.	71, 74. Sweetmeat makers and toddy drawers.	110a. Boat-owner.	110b. Boatman or towman.	114. Cart-owner or driver.	181. Money-lender or pawn-broker.	189a. Wholesale cloth seller.	189b. Retail cloth seller.	181. Fish seller.	184. Sweetmeat seller.	185. Vegetable seller.	186a. Wholesale grain-dealer.	186b. Retail grain-dealer.	189. Lawyer.	1001. Durwan or peon.	1003. Other labourers.	1003. Other traders.	1004. All others.	Serial No. of District, etc. (column 1).
18	19	20	21	22	23	24	25	26	27	28	29	30	31	32	33	34	35	36	37	38	
220	1,668	18	70	63	3	107	1,073	11	5	21	225	48	167	74	115	2	20	4,056	2,823	9,762	
76	1,309	11	35	63	2	55	348	11	2	5	35	33	59	3	13	...	8	1,935	735	3,455	
8	234	...	4	6	11	4	15	5	8	2	1	639	225	556	
2	180	2	...	2	6	1	7	...	1	99	139	286	1
...	1	7	24	2
6	54	...	4	4	11	2	9	1	1	534	67	81	3
11	49	3	2	2	...	1	48	15	7	5	...	3	...	2	106	128	223	4
...	5
1	1	3	1	1	1	11	10	6
...	1	5	1	16	5	13	7
4	8	3	12	5	1	1	60	5	92	8
1	1	1	...	3	3	42	11	9
5	40	...	2	2	28	10	5	2	26	65	97	10
12	12	1	1	1	10	4	11	25	53	
1	1	1	10	2	11	14	44	11
10	12	1	2	2	12
1	2	6	7	13
...	14
...	3	...	15
13	41	1	...	16	1	11	123	2	...	5	4	6	39	1	277	98	1,395	
...	12	12	1	...	1	12	54	14	155	16
...	1	2	2	6	6	25	17
3	18	1	4	16	1	11	87	25	66	18
1	9	1	...	6	29	3	14	24	170	19
5	8	15	64	2	...	4	4	2	7	121	26	830	20
4	...	1	1	1	3	149	21
2	940	3	2	19	...	21	61	3	2	2	28	59	333	
2	938	1	2	4	...	19	41	...	1	2	24	48	275	22
...	2	15	...	2	20	3	1	2	8	38	23
...	1	3	4	24
...	25
...	1	...	16	26
8	27	2	5	...	1	4	57	1	1	3	...	9	...	4	847	98	718	
...	6	1	1	...	41	1	1	15	10	23	27
...	2	22	1	3	
...	8	...	2	2	3	...	8	...	3	...	12	177	28
6	3	...	2	2	1	147	6	295	29
2	10	1	1	15	1	681	70	134	30
...	1	2	...	89	31
15	3	...	8	11	12	2	4	38	79	
...	1	3	1	...	32
...	1	...	5	33
15	3	...	8	11	11	2	...	37	45	34
...	29	35
7	15	2	2	26	35	1	2	23	64	98	
...	2	1	6	1	2	8	8	37
7	13	19	24	15	44	43	38
...	2	1	2	1	4	22	39
...	...	1	...	6	3	2	5	8	25	40
144	359	7	35	...	1	52	725	...	3	16	190	15	108	71	102	2	12	2,121	2,088	6,307	
144	353	7	35	...	1	50	654	...	3	16	190	15	101	71	102	...	12	94	1,674	3,132	41
...	6	1	71	7	2	...	2,018	370	3,055	42
...	1	9	44	126	43

IMPERIAL TABLE XVIII, SECTION E.—Subsidiary Occupations

District or State.		Tot. 1 Agricultural.	Total Non-Agricultural.	AGRICULTURAL.				5, 6, 7. Gardeners, etc.	8a. Charcoal burner.	10. Wood cutters.	11. Cutch collectors.	12. 13. All other collectors of forest produce.	14. Herdsman.	17. Fisherman.	18. Cotton-weavers.	19, 20. Silk rears and spinners.	21. Silk-weavers.
				1. 2a. Landlord.	3a. Cultivating owner.	3b. Cultivating tenant.	3c. Agricultural labourer.										
1		2	3	4	5	6	7	8	9	10	11	12	13	14	15	16	17
Serial No.	Provincial Total ...	8,884	20,185	175	7,597	351	761	6,401	12	290	9	341	36	200	3,279	...	10
	Burma Proper	1,392	3,321	46	690	185	471	411	12	79	9	112	8	176	429	...	10
	Arakan Division ...	387	565	5	142	51	189	34	...	7	2	32	61
1	Akyab ...	27	198	2	16	6	3	2	...	6	1	3	45
2	Hili Dt. of Arakan ...	47	45	2
3	Kyaukpau ...	241	203	...	61	14	166	18	8	3
4	Sandoway ...	72	161	3	20	29	20	14	...	1	1	21	13
	Pegu Division ...	77	238	3	16	11	47	4	...	6	9	3	1	2	58
5	Rangoon
6	Insein ...	5	21	...	1	1	3	2
7	Hanthawaddy ...	4	13	4	1
8	Tharrawaddy ...	18	20	...	2	1	15	1
9	Pegu ...	7	7	7	1	1
10	Prome ...	43	177	3	13	9	18	3	...	6	9	1	58
	Irrawaddy Division	46	114	3	5	1	37	1	...	8	...	3	2	1	12
11	Bassein ...	9	47	3	6	1	2
12	Henzada ...	36	52	...	5	1	30	3	1	12
13	Myaungmya ...	1	15	1	5	...	1	2
14	Maubin
15	Pyawon
	Tenasserim Division	243	1,137	32	56	95	60	344	12	6	3	133	80	...	10
16	Toungoo ...	53	306	24	8	8	13	168	1
17	Salween ...	21	139	2	2	7	10	104	...	2
18	Tharun ...	100	145	1	15	71	13	38	...	1	1	...	3
19	Amherst ...	16	135	...	13	2	1	32	1	...	73
20	Tavoy ...	50	383	5	17	6	22	2	12	2	1	128	3	...	10
21	Mergui ...	3	29	...	1	1	1	1	5
	Magwe Division ...	71	297	...	38	21	12	6	1	78
22	Thayemyo ...	55	285	...	32	16	7	6	1	72
23	Pakokku ...	9	11	...	2	3	4	6
24	Minbu ...	7	1	...	4	2	1
25	Magwe
26	Pakokku Hill Tts.
	Mandalay Division	488	654	...	430	4	54	21	...	35	...	35	...	4	37
27	Mandalay ...	21	62	21	1	3
28	Mandalay City
29	Bhamo ...	410	73	...	404	...	6	2
30	Myitkyina ...	9	267	...	4	...	5	21	...	31	...	5	9
31	Katha ...	48	252	...	22	4	22	1	...	16	...	4	23
	Putao
	Sagaing Division ...	67	261	67	5	...	10	...	70	...	3	95
32	Shwebo ...	2	21	2	3
33	Sagaing
34	Lower Chindwin	2	1
35	Upper Chindwin ...	65	157	65	2	...	9	...	70	...	3	14
36	Chin Hills	81	81
	Meiktila Division ...	13	55	3	3	2	5	2	...	1	...	1	8
37	Kyaukse ...	7	...	3	3	1
38	Meiktila ...	3	25	3
39	Yamethin	17	2	...	1	...	1	1
40	Myingyan ...	3	13	1	2	5
	Eastern States ...	7,492	16,864	129	6,907	166	290	5,990	...	211	...	229	28	24	2,850
41	N. Shan States ...	3,791	13,152	3	3,667	47	74	5,618	...	211	...	229	25	15	2,849
42	S. Shan States ...	3,645	3,624	126	3,199	113	216	363
43	Karenni ...	56	88	...	50	6	...	9	3	9	1

of Female Workers of Sort E—Taungya Cultivator (Group 4).

45a. Basket-makers.	45b. Mat-weavers.	61. Oil-presser.	65. Rice-pounder.	71, 74. Sweetmeat makers and toddy drawers.	110a. Boat-owner.	110b. Boatman or towman.	114. Cart-owner or driver.	121. Money-lender or pawn-broker.	128a. Wholesale cloth seller.	128b. Retail cloth seller.	131. Fish seller.	134. Sweetmeat seller.	135. Vegetable seller.	136a. Wholesale grain dealer.	136b. Retail grain-dealer.	160. Lawyer.	1001. Durwan or peon.	1008. Other labourers.	1008. Other traders.	1004. All others.	Serial No. of District, etc. (column 1).
18	19	20	21	22	23	24	25	26	27	28	29	30	31	32	33	34	35	36	37	38	
29	258	4	96	12	...	3	38	45	1	44	78	91	331	3	152	430	2,229	5,763	
6	229	2	57	10	...	2	17	2	...	10	74	66	129	2	8	227	538	696	
4	51	2	20	1	4	2	...	2	34	13	19	1	1	55	147	73	
2	43	2	3	1	2	2	2	...	5	1	5	46	27	1
...	12	49	3	...	2
2	8	...	15	2	2	32	13	2	...	1	1	85	26	3
...	11	3	2	17	6	5	11	13	20	4
...
...	1	4	14	...	5
...	1	2	5	4	...	7
...	3	1	2	13	8
...	8	1	2	17	3	2	2	2	...	9
...	2	42	23	10
...	1	1	3	14	3	6	42	17	
...	1	1	13	3	1	13	12	11
...	1	2	5	25	3	12
...	1	4	2	13
...	14
...	15
...	47	...	7	6	1	13	16	81	1	3	33	89	252	
...	4	...	1	2	1	18	1	8	9	93	16
...	22	11	17
...	9	...	1	1	4	1	5	19	63	18
...	1	...	1	18	18	6	3	19
...	25	...	5	3	1	13	11	44	...	3	18	23	79	20
...	8	2	10	3	21
1	118	...	6	2	4	...	11	3	27	40	
1	118	...	5	2	4	...	11	3	23	39	22
...	1	4	...	23
...	24
...	25
...	26
...	9	1	...	6	15	...	4	98	117	272	
...	5	53	27
...	1	1	4	42	9	28
...	8	6	15	13	11	146	29
...	85	59	64	30
...	31
...	1	...	15	6	6	...	6	18	23	3	
...	2	4	6	4	2	32
...	1	33
...	1	...	12	2	6	...	6	12	19	1	34
...	35
1	2	4	1	3	29	3	36
...	
1	2	1	2	15	2	37
...	12	...	38
...	2	2	1	2	1	39
...	40
23	29	2	39	2	...	1	21	43	1	34	4	25	202	1	144	203	1,691	5,067	
23	29	2	39	2	...	1	18	41	1	21	4	12	201	1	144	60	1,391	2,315	41
...	1	13	...	13	134	269	2,817	42
...	2	2	9	31	35	43

IMPERIAL TABLE XVIII, SECTION F.—Subsidiary Occupations

District or State.		Total Agricultural.	Total Non-Agricultural.	AGRICULTURAL.						5, 6, 7. Gardeners, etc.*	9a. Charcoal burner.	9b. Wood cutters.	9c. Cutch collectors.	9d, 10. All other collectors of forest produce.	11. Herdsman.	17. Fisherman.	27. Cotton-weavers.	24, 26. Silk reapers and spinners.	26. Silk-weavers.
				1. 2a. Landlord.	2a. Cultivating owner.	2b. Cultivating tenant.	2c. Agricultural labourer.	4. Taungya cultivator.											
I		2	3	4	5	6	7	8	9	10	11	12	13	14	15	16	17	18	
Serial No.	Provincial Total	5,859	5,613	174	1,865	792	1,344	1,684	19	12	124	...	156	190	163	36	
	Burma Proper ...	2,727	3,916	133	616	489	1,006	483	19	11	119	...	106	72	160	29	
	Arakan Division ...	61	87	..	10	17	12	22	4	...	5	1	3	
	1 Akyab ...	20	49	...	1	1	7	11	1	1	1	
	2 Hill Dt. of Arakan	
	3 Kyaukpyu ...	33	30	...	4	13	5	11	4	2	
	4 Sandoway ...	8	8	...	5	3	4	
	Pegu Division ...	394	829	18	43	101	217	15	...	11	42	...	18	27	59	2	
	5 Rangoon ...	10	5	10	
	6 Insein ...	58	116	2	2	3	42	9	...	9	7	...	3	3	
	7 Hanthawaddy ...	81	158	2	4	16	54	6	3	11	1	1	
	8 Tharrawaddy ...	84	151	1	19	17	54	16	...	3	1	11	
	9 Pegu ...	18	61	...	4	5	9	5	...	11	7	
	10 Prome ...	142	338	3	21	60	58	2	11	...	2	5	47	1	
	Irrawaddy Division	856	873	34	303	95	403	21	12	...	10	...	30	13	27	3	
	11 Bassein ...	275	354	21	27	36	186	5	12	...	2	...	28	8	10	2	
	12 Henzada ...	281	323	8	60	26	175	12	2	5	1	
	13 Myaungmya ...	172	150	3	115	30	20	4	6	5	10	
	14 Ma-ubin ...	126	46	2	101	2	21	2	...	2	
	15 Pyapôn ...	2	1	1	
	Tenasserim Division	884	969	46	117	109	248	364	23	...	1	24	70	8	
	16 Toungoo ...	189	132	20	16	15	107	31	4	...	1	...	1	
	17 Salween ...	31	10	1	4	10	10	6	
	18 Thatôn ...	299	278	1	52	17	65	164	3	3	8	
	19 Amherst ...	142	262	7	33	16	40	46	8	10	20	
	20 Tavoy ...	139	118	6	12	41	22	58	4	18	5	
	21 Mergui ...	84	169	11	...	10	4	59	7	41	
	Magwe Division ...	93	292	1	45	17	30	2	14	
	22 Thayetmyo ...	2	22	...	1	...	1	1	
	23 Pakôkku ...	14	98	...	7	4	3	14	
	24 Minbu ...	75	161	...	36	13	26	1	
	25 Magwe ...	2	11	1	1	
	26 Pakôkku Hill Tts.	
	Mandalay Division	60	264	4	16	16	19	5	4	...	2	...	17	1	1	
	27 Mandalay ...	37	148	...	11	10	16	1	
	28 Mandalay City	1	
	29 Bhamo ...	1	8	1	2	
	30 Myitkyina	18	4	
	31 Katha ...	23	90	4	5	6	3	4	17	...	1	
	Putao	
	Sagaing Division	161	159	12	39	105	5	...	1	...	17	...	1	1	
	32 Shwebo ...	2	8	...	2	
	33 Sagaing ...	8	44	1	2	3	2	11	
	34 Lower Chindwin ...	150	86	11	34	102	3	...	1	...	6	
	35 Upper Chindwin ...	1	21	...	1	1	
	36 Chin Hills	
	Meiktila Division ...	218	443	18	43	29	72	56	2	...	19	...	34	6	...	1	
	37 Kyaukse ...	25	39	5	2	11	7	4	
	38 Meiktila ...	44	69	13	20	11	
	39 Yamethin ...	107	92	...	3	7	41	56	15	...	34	5	
	40 Myingyan ...	42	243	...	18	...	24	...	2	1	...	1	
	Eastern States ...	3,132	1,697	41	1,249	393	328	1,201	...	1	5	...	50	118	3	7	
	41 N. Shan States ...	2,032	1,263	21	347	181	312	1,171	...	1	5	...	50	127	3	7	
	42 S. Shan States ...	1,093	429	10	897	122	25	29	
	43 Karenni ...	7	5	...	5	...	1	1	1	

* Persons shown in this column have a principal occupation of one of the three groups 5, 6, 7 and a subsidiary occupation of one of the other two.

of Male Workers of Sort P—Gardener (Groups 5, 6 and 7).

65a. Basket-makers.	65b. Mat-weavers.	61. Oil presser.	68. Rice pounder.	71. 74. Sweetmeat makers and toddy drawers.	110a. Boat-owner.	110b. Boatman or towman.	114. Cart-owner or driver.	121. Money-lender or pawn-broker.	125a. Wholesale cloth seller.	129. Retail cloth seller.	131. Fish seller.	134. Sweetmeat seller.	128. Vegetable seller.	128a. Wholesale grain-dealer.	128b. Retail grain-dealer.	129. Lawyer.	1001. Durwan or peon.	1002. Other labourers.	1003. Other traders.	1004. All others.	Serial No. of District, etc. (column c).
19	20	21	22	23	24	25	26	27	28	29	30	31	32	33	34	35	36	37	38	39	
204	28	50	9	80	7	58	559	71	3	23	46	76	192	45	71	...	2	672	1,316	1,401	
94	22	40	9	79	7	57	468	71	3	12	46	54	164	45	19	...	2	332	765	1,111	
4	1	1	1	1	4	1	2	2	9	16	32	
...	1	4	1	3	1	1	8	28	1
...	1	1	8	2
3	1	7	3	3
1	1	1	4
12	5	11	...	10	80	10	...	8	7	13	54	15	2	68	172	203	
...	2	1	2	...	5
2	1	...	1	10	4	7	1	44	24	6
4	3	20	1	2	2	28	30	58	7
3	1	25	3	4	4	7	5	12	19	38	8
...	1	4	1	...	1	...	3	3	2	20	4	9
3	5	10	...	4	19	4	...	4	3	5	34	8	2	27	57	85	10
37	6	2	1	6	69	7	11	21	42	18	1	...	1	50	219	287	
9	1	1	3	10	1	10	7	32	4	1	...	1	32	64	116	11
24	5	1	1	48	4	8	5	3	11	92	108	12
4	5	3	5	5	2	7	52	47	13
...	3	6	1	1	...	4	11	16	14
...	15
16	8	1	...	5	5	7	187	46	2	1	10	7	20	8	1	...	1	34	121	363	
...	1	1	14	6	7	25	72	16
...	1	1	4	4	17
6	7	5	95	8	3	...	8	4	27	29	69	18
7	...	1	5	1	67	7	1	...	4	1	1	4	1	...	1	1	37	85	19
3	3	9	3	4	2	3	2	22	57	20
...	1	...	1	...	29	1	1	1	4	14	76	21
12	3	6	1	29	2	14	14	1													

IMPERIAL TABLE XVIII, SECTION F.—Subsidiary Occupations

Serial No.	District or State.	Total Agricultural.	Total Non-Agricultural.	AGRICULTURAL.					6, 6, 7, Gardeners, etc.	9a. Charcoal burner.	9b. Wood cutters.	9c. Cutch collectors.	9d, 10. All other collectors of forest produce.	11. Herdsman.	17. Fisherman.	17. Cotton-weavers.	18, 19. Silk rears and spinners.	20. Silk-weavers.
				1. 2a. Landlord.	2a. Cultivating owner.	2b. Cultivating tenant.	2c. Agricultural labourer.	4. Taungya cultivator.										
	1	2	3	4	5	6	7	8	9	10	11	12	13	14	15	16	17	18
	Provincial Total ..	3,421	2,819	65	1,067	182	539	1,568	...	1	338	...	69	5	18	244	...	4
	Burma Proper ...	1,038	1,565	29	299	127	449	134	...	1	26	...	40	4	16	138	...	4
	Arakan Division ...	23	33	...	6	9	5	3	1	4
1	Akyab	11	3
2	Hill Dt. of Arakan
3	Kyaukpyu ...	13	10	...	3	5	5	1
4	Sandoway ...	10	12	...	3	4	...	3	1
	Pegu Division ...	156	369	3	16	24	82	31	...	1	7	...	8	4	3	34
5	Rangoon
6	Insein ...	30	61	...	2	...	28	1	1	...	2
7	Hanthawaddy ...	15	45	7	4	4	5
8	Tharrawaddy ...	56	99	...	7	9	40	4	4	...	8
9	Pegu ...	13	23	...	2	3	8	2	...	2
10	Prome ...	42	141	3	5	5	2	27	4	3	21
	Irrawaddy Division	539	531	10	190	52	282	5	2	...	26	35
11	Bassein ...	128	170	5	7	16	100	22	6
12	Henzada ...	204	288	2	35	19	145	3	3	27
13	Myaungmya ...	99	30	2	68	16	11	2	1
14	Ma-ubin ...	105	39	1	80	...	24	2	2
15	Pyapôn ...	3	4	1	2
	Tenasserim Division	217	309	6	50	24	43	94	10	...	1	...	1	43	...	4
16	Toungoo ...	67	46	...	14	3	29	21	3
17	Salween ...	10	5	4	...	6
18	Thaon ...	74	66	1	23	6	11	33	26
19	Amherst ...	24	86	2	2	3	...	17	8	...	1	...	1	12
20	Tavoy ...	29	100	3	5	3	2	16	2	2	...	4
21	Mergui ...	13	6	...	6	5	1	1
	Magwe Division ...	31	93	9	16	2	4	14
22	Thayetmyo
23	Pakôkku ...	9	31	6	1	1	1	7
24	Minbu ...	22	60	3	15	1	3	6
25	Magwe	2	1
26	Pakôkku Hill Tts.
	Mandalay Division	31	182	1	4	10	15	1	2	...	1	...	11	1
27	Mandalay ...	26	134	1	4	8	13	11
28	Mandalay City
29	Bhamo	34
30	Myitkyina	3
31	Katha ...	4	11	2	1	1	2	...	1	1
31	Putao ...	1	1
	Sagaing Division ...	13	33	...	10	2	1	4	5
32	Shwebo	2	1
33	Sagaing ...	3	8	...	1	2
34	Lower Chindwin ...	1	12	1	4
35	Upper Chindwin ...	9	11	...	9	4
36	Chin Hills
	Meiktila Division ...	28	15	...	7	4	17	5	2
37	Kyaukse
38	Meiktila	1	1
39	Yamethin ...	26	9	...	6	3	17	5
40	Myingyan ...	2	5	...	1	1	1
	Eastern States ...	2,383	1,254	36	768	55	90	1,434	312	...	29	1	2	106
41	N. Shan States ...	1,787	812	9	324	12	60	1,382	312	...	29	1	2	106
42	S. Shan States ...	596	412	27	444	43	30	52
43	Karenni

* See footnote on page 414.

of Female Workers of Sort F—Gardener (Groups 5, 6 and 7).

45a. Basket-makers.	45b. Mat-weavers.	61. Oil pressers.	65. Rice-pounder.	71, 74. Sweetmeat makers and taddy dr. warrs.	110a. Boat-owner.	110b. Boatman or townman.	114. Cart-owner or driver.	121. Money-lender or pawn-broker.	28a. Wholesale cloth seller.	188a. Retail cloth seller.	181. Fish seller.	184. Sweetmeat seller.	185. Vegetable seller.	186a. Wholesale grain-dealer.	186b. Retail grain-dealer.	189. Lawyer.	1001. Durwan or peon.	1008. Other labourers.	1008. Other traders.	1004. All others.	Serial No. of District, etc. (column 1).
19	20	21	22	23	24	25	26	27	28	29	30	31	32	33	34	35	36	37	38	39	
5	41	4	15	12	...	1	28	16	1	27	55	120	340	4	60	1	1	214	677	518	
5	39	3	9	12	...	1	25	15	1	23	55	79	128	4	9	1	1	140	510	276	
...	1	...	3	1	1	4	2	1	11	4	
...	1	...	1	2	1	1	2	1
...	1	2
...	2	1	4	3
...	6	2	1	4	19	34	43	1	4	17	111	69	4
...	1	5
...	3	2	13	4	23	14	6
...	1	6	2	4	10	17	7
...	2	5	9	14	1	5	36	11	8
...	1	1	...	1	...	1	5	...	1	6	3	9
...	1	3	1	...	1	14	16	10	...	3	4	36	24	10
3	20	1	3	9	18	21	16	2	3	84	192	96	
...	11	1	7	5	15	21	55	27	11
3	3	1	3	2	3	3	...	2	3	61	116	59	12
...	4	6	3	1	2	10	3	13
...	7	2	10	11	5	14
...	2	2	15
2	18	...	6	1	5	3	...	3	14	11	51	1	1	1	...	4	56	73	
...	3	7	1	9	23	16
...	4	1	...	17
...	4	1	5	2	...	1	15	9	18
...	4	...	1	1	4	2	2	2	11	...	1	22	14	19
...	5	...	1	1	1	11	4	31	3	8	27	20
...	5	1	...	21
...	...	2	...	4	5	3	6	9	...	1	3	32	14	
...	22
...	23
...	24
...	25
...	26
...	3	16	...	3	5	1	31	95	13	
...	3	2	4	31	70	13	27
...	18	...	28
...	1	2	...	29
...	5	...	30
...	31
...	...	1	...	6	1	1	11	4	
...	32
...	1	...	33
...	3	...	34
...	35
...	4	...	36
...	2	1	2	
...	37
...	38
...	1	...	39
...	40
...	
...	2	1	6	3	1	...	4	...	41	212	...	51	74	167	242	
...	3	1	...	4	140	24	107	53	41
...	41	72	50	60	189	42
...	43

IMPERIAL TABLE XVIII, SECTIONS G, H AND J.—Subsidiary Occupations of Male Workers of Group

District or State.		GROUP 121, MONEY-LENDER OR PAWN-BROKER.												GROUP 122.					
		Total Agricultural.	Total Non-Agricultural.	AGRICULTURAL.						NON-AGRICULTURAL.						Total Agricultural.	Total Non-Agricultural.		
				1. Landlord.	2a. Cultivating owner.	2b. Cultivating tenant.	2c. Agricultural labourer.	4. Tanigya cultivator.	2d. Cotton-weaver.	188a. Wholesale grain-dealer.	188b. Retail grain-dealer.	* See footnote.	100a. Other traders.	100b. All others.					
I		2	3	4	5	6	7	8	9	10	11	12	13	14	15	16	17		
Serial No.																			
	Provincial Total ...	362	518	212	92	39	9	10	...	90	56	109	193	70	295	972	107		
	Divisional Burma	346	502	207	87	39	9	4	...	87	56	105	184	70	295	967	107		
	Arakan Division ...	35	64	17	12	3	1	2	...	9	9	16	23	7	36	58	18		
1	Akyab ...	10	22	5	3	2	...	5	6	4	7	...	21	43	9		
2	Hill Dt. of Arakan		
3	Kyaukpyu ...	15	21	11	3	...	1	2	3	4	8	4	9	...	3		
4	Sandoway ...	10	21	1	6	3	2	...	8	8	3	0	15	6		
	Pegu Division ...	42	27	21	5	15	1	3	...	7	8	9	100	235	31		
5	Rangoon Town	7	3	1	3	3	21	2		
6	Insein	10	31	3		
7	Hanthawaddy ...	17	11	4	3	9	1	4	4	3	6	20	4		
8	Tharrawaddy ...	2	2	2	1	1	37	109	16		
9	Pegu ...	21	...	13	2	6	42	46	6		
10	Prome ...	2	7	2	2	3	2	2	8	...		
	Irrawaddy Division	77	136	50	18	7	2	38	19	18	55	6	59	299	25		
11	Bassein ...	19	39	9	9	...	1	5	11	2	21	...	2	26	1		
12	Henzada ...	17	21	10	7	5	3	8	4	1	37	113	17		
13	Myaungmya ...	26	48	23	1	2	9	5	7	26	1	7	100	3		
14	Ma-ubin ...	3	28	3	19	...	1	4	4	11	47	4		
15	Pyapôn ...	12	...	5	1	5	1	2	13	...		
	Tenasserim Division	30	40	14	11	2	3	7	8	5	15	5	41	108	12		
16	Toungoo ...	7	18	4	3	4	4	3	4	3	11	19	2		
17	Salween		
18	Thatôn ...	10	6	2	5	1	2	3	...	3	...	4	35	...		
19	Amherst ...	3	2	...	3	20	43	8		
20	Tavoy ...	10	10	8	...	1	1	3	1	2	4	...	6	11	2		
21	Mergui	4	2	2		
	Magwe Division	46	87	24	19	3	7	14	30	19	17	14	98	8		
22	Thayetmyo ...	7	9	3	4	1	...	4	2	2	...	4	...		
23	Pakôkku ...	29	38	16	11	2	1	4	20	8	5	14	53	8		
24	Minbu ...	10	12	5	4	1	2	2	5	3		
25	Magwe	28	5	8	4	4	7	...	41	...		
26	Pakôkku Hill Tts.		
	Mandalay Division	3	35	2	...	1	2	9	19	5	5	53	...		
27	Mandalay ...	2	12	1	...	1	2	2	6	2	2	13	...		
	Mandalay City	...	1	1	...	1	...		
28	Bhamo	2	1	...	1	...	17	...		
29	Myitkyina	2	2	...	1	17	...		
30	Katha ...	1	19	1	6	11	2	2	6	...		
31	Putao		
	Sagaing Division	65	66	41	15	6	1	2	...	17	4	9	25	11	27	74	8		
32	Shwebo ...	12	13	9	2	1	5	...	1	2	5	13	27	2		
33	Sagaing ...	19	22	9	6	4	5	3	3	11	...	7	23	2		
34	Lower Chindwin ...	29	20	22	5	1	1	7	1	...	7	5	7	24	4		
35	Upper Chindwin ...	5	11	1	2	2	5	5	1		
36	Chin Hills		
	Meiktila Division	48	47	38	7	2	1	6	...	11	20	10	13	42	5		
37	Kyaukse	5	11	2		
38	Meiktila ...	13	24	9	2	2	8	12	4	1	13	1		
39	Yamethin ...	5	11	4	1	6	...	2	1	2	...	2	...		
40	Myingyan ...	30	12	25	4	...	1	1	7	4	7	16	2		
	Eastern States	16	16	5	5	6	...	3	...	4	9	5	...		
41	N. Shan States...	4	14	1	3	3	...	2	9	4	...		
42	S. Shan States ...	12	2	4	2	6	2	1	...		
43	Karenni		

* This column accommodates all sorts of subsidiary occupations separately tabulated

121, Money-lender or Pawn-broker ; 136a, Wholesale Grain-dealer ; and 136b, Retail Grain-dealer.

WHOLESALE GRAIN-DEALER.								GROUP 136b. RETAIL GRAIN-DEALERS.											Serial No. of District, etc. (column 1).	
CULTURAL.								AGRICULTURAL.												
19. Cultivating tenant.	20. Agricultural labourer.	21. Tangaya cultivator.	22. Cotton-weaver.	23. Money-lender or pawn-broker.	* See footnote.	1009. Other traders.	1004. All others.	Total Agricultural.	Total Non-Agricultural.	1. 2a. Landlord.	2b. Cultivating power.	3a. Cultivating tenant.	3b. Agricultural labourer.	4. Tangaya cultivator.	5b. Cotton-weaver.	121. Money-lender or pawn-broker.	* See footnote.	1009. Other traders.	1004. All others.	
19	20	21	22	23	24	25	26	27	28	29	30	31	32	33	34	35	36	37	38	
38	41	6	9	222	266	296	179	174	653	31	58	41	35	9	6	48	299	193	107	
38	41	6	9	221	264	294	179	161	602	26	55	36	35	9	4	48	275	173	102	
4	...	4	...	18	9	27	4	21	35	2	1	6	12	11	10	10	4	
4	...	1	...	15	8	16	4	21	35	2	1	6	12	11	10	10	4	1
...	2
...	...	3	3
...	3	1	11	4
12	17	54	61	64	56	3	19	...	2	1	...	4	6	4	5	
1	7	1	...	13	...	2	1	...	1	...	5
2	4	4	6	14	7	1	2	1	...	2	6
...	5	15	1	1	...	1	1	...	7
6	7	28	29	32	20	1	6	...	1	5	1	...	8
3	4	8	23	16	6	1	1	4	9
...	2	2	3	2	1	...	2	1	...	1	...	10
6	7	2	4	80	100	63	52	65	152	11	27	22	2	3	...	15	89	34	14	
...	2	...	4	...	20	58	126	11	21	21	2	3	...	11	85	22	8	11
4	5	2	2	45	22	27	17	...	4	3	1	12
...	2	16	47	25	12	1	1	13
...	10	27	10	...	5	7	...	5	1	3	...	3	14
2	9	...	1	3	...	15	1	12	2	15
8	14	...	1	34	26	44	3	4	21	1	3	1	2	13	5	
2	6	7	3	9	...	2	8	1	1	1	2	5	...	16
...	17
2	18	2	15	3	3	...	18
3	8	...	1	5	21	13	3	2	6	...	2	1	5	19
1	4	...	7	2	2	...	20
...	2	2	...	21
3	3	10	31	48	6	18	96	4	5	1	8	...	4	4	32	36	20	
...	1	3	7	4	3	22
3	3	...	29	18	3	5	16	3	1	1	4	2	4	6	...	23
...	10	47	...	2	...	8	1	26	8	12	24
...	10	1	27	3	3	26	1	2	1	2	18	5	25
...	26
...	1	6	8	11	27	11	91	1	5	2	...	3	...	6	40	9	36	
...	1	3	1	4	4	...	3	1	...	1	1	27
...	1	3	1	...	1	1	28
...	7	1	9	...	4	...	2	2	32	...	34	29
...	1	...	2	14	...	6	3	...	2	1	30
...	2	...	4	...	7	16	1	3	2	...	1	...	2	8	6	...	31
...	
1	3	17	14	24	19	31	152	6	10	3	10	2	...	4	86	53	9	
1	2	6	2	11	8	1	4	...	1	2	2	...	32
...	1	5	6	6	6	8	33	1	2	1	4	24	2	7	33
...	6	6	7	5	8	32	6	2	20	10	...	34
...	14	83	3	7	2	...	2	...	2	40	39	2	35
...	36
4	2	15	13	12	8	36	1	2	2	3	3	10	14	9	
2	1	5	3	2	7	14	1	1	2	3	2	5	2	5	37
...	6	4	3	...	3	1	2	38
...	1	1	...	14	1	2	11	...	39
2	4	6	6	1	5	...	1	3	...	2	40
...	1	2	2	...	13	51	5	3	5	2	...	24	20	5	
...	1	1	2	...	9	42	3	2	4	2	...	21	14	5	41
...	1	4	9	...	1	1	3	6	...	42
...	43

for other principal occupations but omitted here to save space ; for details see the appendix to this table on page 426.

IMPERIAL TABLE XVIII, SECTIONS G, H AND J.—*Subsidiary Occupations of Female Workers of*

District or State.		GROUP 121, MONEY-LENDER OR PAWN-BROKER.												GROUP 122.					
		Total Agricultural.	Total Non-Agricultural.	AGRICULTURAL.					NON-AGRICULTURAL.					Total Agricultural.	Total Non-Agricultural.	AGRI.			
				1. Landlord.	2a. Cultivating owner.	2b. Cultivating tenant.	3. Agricultural labourer.	4. Taungya cultivator.	2c. Cotton-weaver.	186a. Wholesale grain-dealer.	186b. Retail grain-dealer.	* See footnote.	1008. Other traders.	1004. All others.			1. Landlord.	2a. Cultivating owner.	
I		2	3	4	5	6	7	8	9	10	11	12	13	14	15	16	17	18	
Serial No.	Provincial Total ...	140	246	57	47	21	15	...	30	18	11	52	95	40	95	454	33	35	
	Divisional Burma	136	242	55	45	21	15	...	30	18	11	50	95	38	88	428	32	31	
	Arakan Division ...	11	20	6	3	2	2	2	1	7	5	3	3	2	3	...	
1	Akyab	10	2	...	1	5	1	1	
2	Hill Dt. of Arakan	
3	Kyaukpyu ...	6	4	5	1	2	...	1	...	1	...	
4	Sandoway ...	5	6	1	2	2	2	2	2	2	2	2	...	
	Pegu Division ...	26	25	11	7	...	8	...	6	1	...	4	10	4	22	87	7	11	
5	Rangoon Town ...	2	4	2	1	3	3	5	3	...	
6	Insein ...	1	6	...	1	3	1	...	4	
7	Hanthawaddy	2	21	
8	Tharrawaddy ...	6	7	3	3	1	6	...	3	21	...	2	
9	Pegu	4	16	1	...	
10	Prème ...	17	8	6	6	...	5	...	6	2	12	20	3	9	
	Irrawaddy Division	27	64	6	16	4	1	10	5	10	24	15	17	145	4	4	
11	Bassein ...	16	25	3	12	1	4	5	5	11	...	4	69	1	...	
12	Henzada ...	5	4	1	3	...	1	1	...	1	2	...	9	26	...	3	
13	Myaungmya	22	5	...	1	9	7	2	42	2	...	
14	Maubin ...	1	12	1	3	1	8	2	8	1	1	
15	Pyapön ...	5	1	1	1	3	1	
	Tenasserim Division	4	17	3	1	2	1	3	8	3	14	9	5	7	
16	Toungoo ...	1	9	1	2	1	2	4	...	5	3	2	3	
17	Salween	
18	Thatön	4	1	3	
19	Amherst	4	
20	Tavoy ...	3	4	2	1	1	3	9	2	3	4	
21	Mergui	
	Magwe Division ...	29	48	15	5	3	6	...	7	...	3	13	19	6	11	72	6	4	
22	Thayetmyo ...	4	7	3	1	...	2	1	4	
23	Pakōkku ...	12	29	6	3	1	2	...	3	...	3	10	11	2	10	60	6	3	
24	Minbu ...	6	9	3	1	1	1	...	2	1	2	4	1	12	...	1	
25	Magwe ...	7	3	3	1	1	2	1	2	
26	Pakōkku Hill Tts.	
	Mandalay Division	3	11	...	1	2	1	1	6	3	2	47	
27	Mandalay ...	3	5	...	1	2	1	3	1	...	6	
28	Mandalay City	5	
29	Bhamo	2	3	2	40	
30	Myittha	
31	Katha	4	1	3	1	
	Putao	
	Sagaing Division	20	35	6	6	8	7	3	1	3	19	2	16	52	6	3	
32	Shwebo ...	12	7	4	...	8	2	3	2	...	5	9	...	1	
33	Sagaing ...	6	16	2	4	4	...	1	3	7	1	11	27	6	2	
34	Lower Chindwin	4	1	3	
35	Upper Chindwin ...	2	8	...	2	7	1	...	16	
36	Chin Hills	
	Meiktila Division ...	16	22	8	6	2	7	9	4	2	3	14	1	2	
37	Kyaukse	
38	Meiktila ...	7	5	2	4	1	2	3	3	12	1	2	
39	Yamethin	4	4	
40	Myingyan ...	9	13	6	2	1	5	2	4	2	...	2	
	Eastern States ...	4	4	2	2	2	...	2	7	26	1	4	
41	N. Shan States ...	3	2	1	2	1	...	1	...	1	
42	S. Shan States ...	1	1	1	1	7	25	1	4	
43	Karenni	1	1	

* This column accommodates all sorts of subsidiary occupations separately tabulated for other

Group 121, Money-lender or Pawn-broker; 136a, Wholesale Grain-dealer; and 136b, Retail Grain-dealer.

WHOLESALE GRAIN-DEALER.								GROUP 136b, RETAIL GRAIN-DEALER.												Serial No. of District, etc. (column 1).	
CULTURAL.								AGRICULTURAL.													
NON-AGRICULTURAL.								NON-AGRICULTURAL.													
9a. Cultivating tenant.	9a. Agricultural labourer.	4. Taungya cultivator.	9a. Cotton-weaver.	101. Money-lender or pawn-broker.	* See footnote.	1003. Other traders.	1004. All others.	Total Agricultural.	Total Non-Agricultural.	1. 2a. Landlord.	9a. Cultivating owner.	9b. Cultivating tenant.	9a. Agricultural labourer.	4. Taungya cultivator.	9a. Cotton-weaver.	101. Money-lender or pawn-broker.	* See footnote.	1003. Other traders.	1004. All others.		
19	20	21	22	23	24	25	26	27	28	29	30	31	32	33	34	35	36	37	38		
18	9		58	78	90	138	90	157	417	23	27	14	76	17	121	20	91	120	65		
18	7	...	58	78	68	134	90	153	331	23	26	14	74	16	49	20	88	109	65		
...	2	...	1	10	1	...	5	...	2	2	1		
...	8	5	...	2	...	1	1	
...	2	
...	2	...	1	2	1	3	
3	1	...	6	34	9	26	12	7	34	1	4	...	2	3	9	11	11		
...	1	...	2	2	...	5	5	5	
...	1	...	3	...	1	3	...	1	2	1	6	
...	10	2	3	8	3	5	7	
...	1	5	8	7	7	8	
3	4	2	10	8	1	1	...	9	
...	6	4	3	4	3	3	16	1	8	3	8	5	10	
8	1	...	9	35	18	62	21	23	34	10	6	3	4	...	1	5	14	9	5		
3	1	...	2	22	9	19	17	7	3	1	3	3	1	2	...	11	
6	5	2	4	14	1	13	3	9	4	1	2	...	12	
...	2	9	4	24	3	...	11	1	6	2	2	13	
...	2	1	5	...	2	16	...	2	4	6	3	3	14	
...	1	1	...	1	1	15	
2	1	1	4	2	1	6	39	2	1	...	2	1	4	5	6	7	17		
...	1	...	8	...	1	...	1	16	
...	17	
...	2	14	1	1	2	3	3	6	...	18	
...	1	...	2	...	1	...	8	2	2	2	...	2	19	
8	8	3	17	8	1	1	1	15	20	
...	21	
1	21	...	15	15	21	56	60	8	6	1	41	...	13	2	16	21	8		
...	10	4	6	...	22	
1	17	...	18	12	19	23	
...	4	...	3	3	2	48	39	5	8	1	40	...	7	...	16	11	5	24	
...	8	11	3	4	...	1	...	2	2	...	4	3	25	
...	26	
...	2	3	8	6	30	9	40	...	2	7	3	4	15	12	6		
...	3	3	9	15	...	8	7	3	2	1	4	5	27	
...	2	3	28	
...	3	8	5	87	29	
...	1	1	...	30	
...	81	2	12	7	1	31	
...		
4	3	...	16	4	13	15	4	25	76	1	4	2	3	15	18	1	13	35	9		
1	3	...	8	8	4	1	32	
3	14	2	7	3	1	8	3	...	2	2	...	1	33	
...	48	15	1	7	17	8	34	
...	2	11	3	23	25	1	8	2	3	15	1	...	5	18	1	35	
...	36	
...	5	1	1	6	1	26	38	1	3	1	21	...	5	...	13	12	8		
...	16	13	16	6	3	4	37	
...	4	1	1	5	1	...	2	1	1	...	38	
...	5	8	1	4	...	2	...	1	4	1	39	
...	1	1	...	5	15	1	3	...	1	...	3	...	5	4	3	40	
...	2	22	4	...	4	86	...	1	...	2	1	72	...	3	11	...		
...	1	...	4	86	...	1	...	2	1	72	...	3	41	
...	2	22	3	42	
...	43	

principal occupations but omitted here to save space; for details see the appendix to this table on page 436.

IMPERIAL TABLE XVIII, SECTION K.—*Subsidiary Occupations*

District or State.		Total Agricultural.	Total Non-Agricultural.	AGRICULTURAL.						5, 6, 7. Gardeners, etc.	9a. Charcoal burner.	9b. Wood cutters.	9c. Cutch collectors.	9d, 10. All other collectors of forest produce.	11. Herdsman.	17. Fisherman.	27. Cotton-weavers.	28, 16. Silk rears and spinners.	35. Silk-weavers.
				1. 2a. Landlord.	2a. Cultivating owner.	3b. Cultivating tenant.	3c. Agricultural labourer.	4. Taungya cultivator.											
I		2	3	4	5	6	7	8	9	10	11	12	13	14	15	16	17	18	
Serial No.	Provincial Total ...	35,724	46,523	3,138	14,128	6,833	9,772	1,853	2,339	59	1,160	100	538	270	1,675	89	1	6	
	Burma Proper ...	26,425	39,702	2,721	8,274	5,716	8,452	1,262	1,121	52	1,086	100	536	249	1,431	84	1	6	
	Arakan Division ...	3,556	2,414	361	1,048	450	1,410	287	65	...	23	..	12	14	179	2	
1	Akyab ...	2,598	1,194	254	745	268	1,182	155	19	...	7	...	4	2	27	2	
2	Hill Dt. of Arakan ...	11	4	11	1	
3	Kyaukpau ...	658	720	52	199	116	196	95	31	...	3	...	1	...	48	
4	Sandoway ...	289	496	55	104	72	32	26	14	...	13	...	7	12	104	
	Pegu Division ...	2,677	6,042	261	730	468	1,183	35	154	8	73	2	143	51	201	7	
5	Rangoon ...	98	477	26	25	23	24	...	5	...	3	
6	Insein ...	200	884	13	29	35	123	...	28	4	18	...	46	5	17	
7	Hanthawaddy ...	495	1,243	27	94	145	229	1	34	16	21	
8	Tharrawaddy ...	676	1,396	55	260	88	270	3	34	3	11	...	55	14	31	1	
9	Pegu ...	681	1,209	96	217	130	237	1	11	1	36	...	40	13	60	
10	Prome ...	526	833	44	105	47	300	30	42	...	5	2	2	3	72	6	
	Irrawaddy Division ...	3,016	5,393	446	709	422	1,391	48	154	2	111	...	74	38	196	15	
11	Bassein ...	799	1,602	124	108	91	450	26	39	...	43	...	20	4	31	12	
12	Henzada ...	894	1,375	108	262	88	418	18	55	2	32	...	16	17	97	2	
13	Myaungmya ...	638	1,162	118	157	101	258	4	39	...	21	...	24	9	19	
14	Ma-ubin ...	380	851	57	108	55	150	...	14	...	6	...	11	6	40	1	
15	Pyapon ...	305	403	39	74	77	115	...	7	...	9	...	3	2	9	
	Tenasserim Division ...	2,116	3,686	197	624	222	799	274	208	29	85	3	34	23	157	13	
16	Toungoo ...	342	1,020	58	102	43	114	25	45	5	35	...	17	9	34	
17	Salween ...	36	50	4	15	3	4	10	2	1	1	
18																			

of Male Workers of All Other Principal Occupations.

19	20	21	22	23	24	25	26	27	28	29	30	31	32	33	34	35	36	37	38	39	Serial No. of District, etc. (column 1).
548	670	319	240	656	123	856	3,250	1,527	27	262	775	619	454	1,064	361	5	144	3,809	9,538	15,039	
541	659	315	218	656	123	855	2,790	1,505	24	239	764	580	388	1,055	346	5	12	2,542	8,387	12,902	
11	160	4	12	3	11	44	16	141	3	6	95	18	55	45	20	...	5	361	366	743	
6	154	4	8	1	7	14	2	78	1	3	84	14	52	36	18	...	3	139	126	383	1
...	2
...	3
5	6	...	4	2	1	25	14	14	2	2	11	3	3	3	2	...	2	203	165	205	4
46	50	16	6	37	16	73	648	259	5	34	132	67	56	267	52	1	39	358	1,583	1,658	
...	13	2	12	34	1	3	32	1	5	15	7	1	3	1	62	277	5
5	5	1	5	63	47	2	...	10	11	7	49	3	29	348	181	6
2	15	1	26	70	53	...	5	13	14	13	30	18	...	9	197	405	301	7
9	15	5	4	2	...	5	221	35	...	9	45	...	14	78	2	...	13	72	369	345	8
12	4	5	2	26	213	66	...	2	24	26	10	71	16	...	12	24	245	284	9
18	1	5	...	35	2	9	69	21	2	9	8	11	7	21	6	...	2	35	154	270	10
58	42	16	28	8	14	143	132	434	5	21	299	132	31	409	35	...	6	171	1,376	1,433	
18	3	...	3	...	4	45	45	161	...	7	192	53	5	113	18	...	2	27	303	454	11
19	14	15	19	4	5	39	22	51	3	2	18	20	4	54	3	49	414	399	12
13	4	4	1	3	11	131	2	...	32	13	6	130	53	388	315	13
7	19	1	1	33	53	59	...	11	40	45	3	57	10	...	3	35	241	155	14
1	2	...	5	...	4	23	1	32	...	1	17	1	13	55	4	...	1	7	96	110	15
20	10	26	10	19	22	48	285	171	9	14	44	24	56	94	19	1	5	193	712	1,352	
11	8	14	3	1	...	10	97	34	5	3	5	9	29	31	1	33	183	398	16
...	...	1	3	1	...	1	29	10	17
3	2	7	2	12	11	25	76	40	1	2	9	7	7	22	2	...	4	124	327	252	18
3	...	1	5	1	5	2	65	50	3	1	3	1	7	26	2	1	...	22	49	171	19
2	...	3	...	4	42	21	...	7	26	4	11	13	3	8	69	375	20
1	1	6	5	2	21	1	3	2	2	11	...	1	6	55	146	21
154	198	193	61	346	54	191	629	179	1	73	62	131	102	61	81	1	9	342	939	2,671	
7	32	2	1	3	1	31	21	28	5	4	2	5	2	79	97	203	22
125	145	162	40	302	52	121	463	71	1	61	40	101	45	15	59	1	3	140	344	1,541	23
18	12	4	20	16	1	36	129	40	...	10	15	21	27	29	9	...	6	117	273	597	24
4	9	25	...	25	10	40	...	2	2	...	28	12	11	6	225	330	25
...	26
36	44	5	12	33	...	63	289	77	1	27	50	32	21	52	40	...	64	370	1,070	1,266	
16	17	...	3	31	...	26	229	25	1	14	12	28	11	5	3	...	60	31	383	380	27
...	3	...	1	12	2	1	1	...	60	8	18	69	
3	9	4	4	25	25	2	...	4	14	1	1	5	25	6	144	230	28
...	1	1	1	9	16	13	...	5	7	2	2	7	7	...	3	45	227	293	29
17	17	...	4	2	...	3	19	37	...	4	17	...	7	35	5	288	316	360	30
...	1	1	3	31
143	122	29	49	138	6	278	375	176	...	34	55	83	39	84	73	...	14	295	1,475	2,604	
11	35	2	6	52	...	7	67	22	...	12	3	32	7	27	5	...	3	210	319	464	32
69	24	16	12	46	5	87	154	52	...	2	9	10	6	25	9	21	341	694	33
27	27	9	7	40	1	47	94	48	...	14	28	22	10	17	26	...	5	26	338	832	34
36	36	2	24	137	60	53	...	6	15	18	16	15	33	...	5	35	472	605	35
...	1	1	...	5	9	36
73	33	26	40	72	...	15	416	68	...	30	27	93	28	43	26	2	...	452	866	1,175	
15	6	...	16	7	...	1	72	10	...	2	...	10	3	28	8	32	173	231	37
19	11	2	3	55	21	...	13	3	13	2	1	8	113	220	341	38
29	15	...	21	35	228	6	...	15	15	48	22	6	6	42	266	183	39
10	1	24	...	30	...	14	63	31	9	22	1	8	4	2	...	265	207	420	40
7	11	4	22	1	460	22	3	23	11	39	66	9	15	...	2	1,267	1,151	2,137	
7	8	3	21	1	133	4	3	18	9	37	59	9	15	...	2	31	372	426	41
...	3	1	1	324	17	...	5	2	...	7	1,207	709	1,661	42
...	3	1	2	29	70	50	43

IMPERIAL TABLE XVIII, SECTION K.—*Subsidiary Occupations*

District or State.		Total Agricultural.	Total Non-Agricultural.	AGRICULTURAL.					5. 6. 7. Gardener, etc.	9a. Charcoal burner.	9b. Wood cutters.	9c. Cutch collectors.	9d. 10. All other collectors of forest produce.	11. Herdsman.	17. Fisherman.	17. Cotton-weavers.	24. 26. Silk rears and spinners.	26. Silk weavers.
				1. 2a. Landlord.	2a. Cultivating owner.	3b. Cultivating tenant.	3c. Agricultural labourer.	4. Taungya cultivator.										
I		2	3	4	5	6	7	8	9	10	11	12	13	14	15	16	17	18
Serial No.	Provincial Total	20,645	31,682	710	7,394	1,878	8,741	1,922	970	6	120	4	224	79	499	3,866	...	24
	Burma Proper ...	12,231	24,254	407	2,195	1,628	7,744	257	322	5	108	4	221	63	341	3,591	...	24
1	Arakan Division ...	649	1,308	18	71	72	432	56	32	1	35	152
	Akyab ...	84	613	6	19	14	35	10	13	1	3	81
	Hill Dt. of Arakan
	Kyaukpyu ...	398	404	8	46	46	265	33	12	22	98
	Sandoway ...	107	291	4	6	12	131	13	7	10	43
2	Pegu Division ...	1,775	2,128	45	301	106	1,305	18	41	...	6	...	53	10	18	181
	Rangoon	38
	Insein ...	147	267	3	2	8	134	...	8	...	1	...	26	1	...	7
	Hanthawaddy ...	158	281	3	74	19	63	...	2	1	...	3	1
	Tharrawaddy ...	423	447	7	50	12	354	...	3	...	2	...	13	6	11	28
3	Pegu ...	520	337	27	155	51	274	13	5	...	2	...	13	2	5	9
	Prome ...	527	758	6	20	16	480	5	23	...	1	1	...	136
	Irrawaddy Division	1,258	2,579	86	124	87	945	16	50	...	1	...	43	2	54	111
	Bassein ...	313	629	17	15	19	248	14	6	...	1	...	12	1	10	26
	Henzada ...	552	997	27	75	34	415	1	28	6	1	19	81
4	Myaungmya ...	107	391	23	15	10	58	1	7	11	...	5	2
	Ma-ubin ...	212	456	10	14	14	174	...	5	14	...	19	2
	Pyapon ...	74	106	9	5	10	50	...	4	1
	Tenasserim Division	611	2,358	42	107	63	306	93	55	3	6	...	19	2	35	262	...	5
	Toungoo ...	135	341	3	17	11	51	53	6	1	1	...	12	...	3	18
5	Salween ...	13	31	...	6	...	4	3	13	5
	Thaton ...	162	865	24	40	21	69	8	7	...	1	1	7	159
	Amherst ...	157	575	4	20	17	111	5	20	...	2	...	2	...	2	64
	Tavoy ...																	

of Female Workers of All Other Principal Occupations.

48a. Basket-makers.	48b. Mat-weavers.	61. Oil presser.	66. Rice pounder.	71. 76. Sweetmeat makers and today drawers.	110a. Boat-owner.	110b. Boatman or towman.	134. Cart-owner or driver.	181. Money-lender or pawn-broker.	128a. Wholesale cloth seller.	138b. Retail cloth seller.	181. Fish seller.	184. Sweetmeat seller.	188. Vegetable seller.	138a. Wholesale grain-dealer.	138b. Retail grain dealer.	180. Lawyer.	1001. Durwan or peon.	1002. Other labourers.	1008. Other traders.	1004. All others.	Serial No. of District, etc. (column 1).
19	20	21	22	23	24	25	26	27	28	29	30	31	32	33	34	35	36	37	38	39	
82	337	91	819	589	22	51	357	394	102	268	731	1,042	656	138	234	...	5	4,038	6,836	9,098	
82	332	89	804	589	22	51	212	390	97	241	690	871	629	138	203	...	5	1,747	5,434	6,949	
...	36	...	109	1	...	1	1	10	...	10	81	44	87	4	10	121	311	262	
...	33	...	66	1	...	1	...	1	...	9	50	20	72	1	7	26	80	148	1
...	5	10	93	169	65	2
...	3	...	43	1	4	...	1	31	14	15	3	3	2	62	49	3
2	18	8	12	35	11	24	45	54	7	29	128	95	55	8	25	...	2	212	511	538	
...	14	5	...	1	6	3	9	5
1	6	...	1	4	8	...	3	5	11	...	2	19	76	88	6
...	8	10	1	8	8	12	5	2	1	...	2	59	70	97	7
...	7	9	8	10	7	5	57	17	2	1	3	95	87	68	8
...	3	...	2	...	11	...	28	7	...	8	19	25	18	2	2	3	121	58	9
1	1	1	...	35	...	14	4	7	...	13	39	25	30	...	19	30	154	224	10
7	113	11	35	10	23	117	14	7	204	125	79	74	13	173	765	548	
2	10	...	1	4	3	43	...	1	119	51	31	15	4	12	135	142	11
3	35	11	32	1	13	13	13	...	37	29	25	38	111	369	140	12
1	8	1	6	26	8	12	3	14	4	32	141	146	13
1	66	...	1	3	1	27	1	4	38	37	15	5	5	17	112	83	14
...	1	2	...	8	...	2	2	3	5	2	1	38	37	15
16	39	1	31	...	3	3	31	59	5	25	81	125	83	19	15	127	481	827	
10	3	...	4	16	7	...	5	6	21	12	18	10	61	133	16
3	1	1	1	5	2	17
2	15	...	4	2	7	12	5	1	5	55	13	2	3	104	250	210	18
...	...	1	5	1	6	19	...	17	12	25	35	3	8	4	91	258	19
1	20	...	18	2	14	...	8	58	22	22	2	4	8	68	220	20
...	1	3	6	1	1	6	4	21
29	31	27	302	138	...	9	39	51	59	72	88	157	132	10	37	...	2	231	719	1,757	
...	6	...	15	3	1	6	...	2	9	15	3	...	3	111	83	70	22
81	13	12	185	83	...	3	14	29	47	58	47	66	69	9	16	46	248	1,257	23
8	8	...	102	38	...	3	13	13	12	4	27	56	38	1	18	...	2	69	316	264	24
...	4	15	...	14	...	3	11	5	...	8	5	80	22	5	72	166	25
...	26
6	3	1	21	14	1	3	25	35	6	6	59	36	39	10	21	146	399	743	
...	2	1	10	...	1	1	14	13	6	5	41	25	32	4	4	32	157	519	27
...	5	...	3	3	1	1	...	1	16	31	
...	5	1	3	5	6	3	10	60	93	28
...	2	...	2	2	2	3	7	1	1	1	6	2	38	27	29
6	1	...	4	14	9	19	8	7	...	2	1	112	144	104	30
...	31
16	72	7	169	240	7	...	29	41	6	37	28	192	86	11	53	310	1,570	1,382	
3	12	1	37	73	9	5	...	7	2	32	6	4	2	138	256	129	32
7	38	...	10	144	7	...	3	18	...	14	...	73	45	3	22	26	837	772	33
6	16	6	87	23	4	15	6	15	15	70	25	2	14	270	424	34
...	6	...	35	13	3	...	1	11	11	10	2	15	146	206	56	35
...	1	1	36
6	20	34	125	161	...	1	19	23	...	55	21	97	68	2	29	...	1	427	678	892	
...	11	...	79	3	1	2	...	1	3	29	10	1	19	21	93	110	37
3	6	5	17	11	7	8	...	27	7	54	25	...	6	97	227	218	38
...	1	...	14	5	4	...	6	...	2	18	...	5	13	93	153	39
3	2	29	15	147	...	1	6	9	...	21	11	12	15	1	6	...	1	296	265	411	40
...	5	2	15	145	4	5	27	41	171	27	...	31	2,291	1,402	2,149	
...	5	2	15	20	3	4	26	36	46	25	...	31	31	282	214	41
...	122	...	1	1	5	125	2	2,250	1,111	1,920	42
...	3	1	10	9	15	43

NOTE 9.—The separate figures which are given for Mandalay City are included in those for the Mandalay District which are shown immediately above them.

NOTE 10.—A supplement to this table is given as Imperial Table XIX in which a converse tabulation is given of the principal occupations with which five selected sorts of occupations are associated as subsidiary occupations.

NOTE 11.—In the corresponding table of the census of 1911 in Burma and of the census of 1921 in other provinces the term *Rent-receiver* is used to mean a person with an occupation of Group 1 as that group is defined in Imperial Table XVII. Similarly the term *Rent-payer* is used to correspond to the sum of Groups 3a, 3b and 4; and *Farm-servants and Field-labourers* (or in some provinces *Agricultural labourers*) to correspond to the sum of Groups 2a and 3c. As no persons of Group 2a in Burma reported a subsidiary occupation either in 1911 or 1921, Section A of this table gives the subsidiary occupations of *Rent-receivers*, and Sections B, C and E together give those of *Rent-payers*, while Section D gives those of *Farm-servants and Field-labourers*.

APPENDIX TO IMPERIAL TABLE XVIII.—*Provincial totals for the separate sorts of subsidiary occupations included in the columns headed * in Sections G, H and J of the Table.*

Sort of Subsidiary Occupations.		Principal Occupation.					
		Money-lender or Pawn-broker (Section G).		Wholesale Grain-dealer (Section H).		Retail Grain-dealer (Section J).	
		Males.	Females.	Males.	Females.	Males.	Females.
1		2	3	4	5	6	7
5, 6, 7	Gardener, etc. ...	15	13	37	14	63	14
9a	Charcoal burner	1
9b	Wood-cutters ...	1	...	4	...	5	...
9c	Cutch-collectors
9d, 10	All other collectors of forest produce	17	4	22	2
11	Herdsman ...	4	2	1	...	2	...
17	Fisherman ...	4	...	9	5	5	1
34, 16	Silk-rearers and spinners
35	Silk-weavers	1	...	8
45a	Basket-makers ...	4	...	3	...	11	1
45b	Mat-weavers ...	1	3	1	...	21	3
61	Oil presser ...	1	...	11	...	2	...
65	Rice pounder	5	1	2	6
71, 74	Sweetmeat-makers and toddy-drawers ...	12	1	3	8	10	16
110a	Boat-owner ...	11	3	22	10	54	9
110b	Boatman or towman ...	3	2	15	...	25	1
114	Cart-owner or driver ...	10	1	35	...	34	5
123a	Wholesale cloth seller ...	3	2	2	...	12	...
123b	Retail cloth seller ...	15	6	21	6	4	16
131	Fish seller ...	4	5	42	11	13	6
134	Sweetmeat seller ...	10	9	8	3	4	9
135	Vegetable seller ...	1	...	8	1	5	6
169	Lawyer ...	3
1001	Durwan or peon ...	5	...	1
1002	Other labourers ...	2	4	20	19	5	11
Total for above sorts of Subsidiary Occupation tabulated under *.		109	52	266	90	299	91

IMPERIAL TABLE XIX.

Supplement to Imperial Table XVIII—Subsidiary Occupations.

NOTE 1.—This table is prepared in five sections A to E, each of which shows the principal occupations of persons who have for their subsidiary occupation one of the occupations which is shown for that section in the following list:—

SECTION A—Landlord or land-agent (Groups 1 and 2a).

SECTION B—Money-lenders or pawn-brokers (Group 121).

SECTION C—Grain-dealers (Wholesale or retail—Groups 136a and 136b).

SECTION D—Silk-weavers (Group 35).

SECTION E—Cotton-weavers (Group 27).

The occupations represented by each of these titles are all the occupations of the occupational-group or groups noted against it; for the full content of any group Imperial Table XVII should be consulted.

NOTE 2.—The principal occupations tabulated are similarly described by short titles, each of which must be understood to include all the occupations of the occupational-groups indicated by the number prefixed to it. The meanings of the headings which have no group-number noted against them are as follows:—

Forestry or Wood.—All occupations of Orders IIB, VIII, XXVIII and XXXVIII as defined in Imperial Table XVII.

Toddy or jaggery.—All toddy climbers and makers of jaggery, but not makers of kyantaga or other sweetmeats (Group 74 and part of Group 71. See Note 5 of Imperial Table XVIII).

Various remainder classes, e.g., Others, Other Traders.—For each section of the table these must be interpreted in accordance with the other principal occupations tabulated for that particular section.

NOTE 3.—The section of the table corresponding to each subsidiary occupation thus reproduces the figures corresponding to that subsidiary occupation in each part of Imperial Table XVIII, in each case expanding those of the last part of that table (*Other principal occupations*) to show separate figures for those principal occupations which make any considerable contribution to them.

NOTE 4.—The principal occupations included under the term *Agricultural* are those defined as agricultural in Imperial Table XVII, Part I, Section A, Article 3.

NOTE 5.—The whole of Part I of Imperial Table XVII applies to this table unless the contrary is indicated by the above Notes.

NOTE 6.—The figures tabulated for the Rangoon Town District represent also Rangoon Town, as for the purposes of the Imperial Census Tables these areas are conterminous.

NOTE 7.—The separate figures which are given for Mandalay City are included in those for the Mandalay District which are shown immediately above them.

IMPERIAL TABLE XIX, SECTION B.—*Principal Occupations of Persons*

District or State.		MALES.												
		TOTAL.			AGRICULTURAL.					NON-AGRIC.				
		All.	Agricultural.	Non-Agricultural.	1. Landlord.	2a. Cultivating owner.	3a. Cultivating tenant.	3b. Agricultural labourer.	4. Taungya cultivator.	5, 6, 7. Garikar.	186a. Wholesale grain-dealer.	186b. Retail grain dealer.	Forestry or wood.	17. Flabac.
1		2	3	4	5	6	7	8	9	10	11	12	13	14
Serial No.	Provincial Total	6,891	5,023	1,868	1,374	2,365	389	884	11	71	222	48	13	17
	Divisional Burma	6,843	4,998	1,845	1,367	2,351	385	884	11	71	221	48	13	17
	Arakan Division	510	339	171	100	200	24	11	4	1	18	11	...	3
1	Akyab	213	109	104	12	74	10	11	2	...	15	11	...	1
2	Hill Dt. of Arakan	1	...	1
3	Kyaukpadaung	197	149	48	50	91	8
4	Sandoway	99	81	18	38	35	6	...	2	1	3	2
	Pegu Division	1,523	1,196	327	216	276	119	585	...	10	54	4	4	3
5	Rangoon Town	43	1	42	1	7	1
6	Insein	163	106	57	39	39	16	12	...	4	4	2	1	8
7	Hanthawaddy	198	133	59	18	59	50	6	...	1	5
8	Tharrawaddy	258	195	63	88	83	19	5	38	...	1	...
9	Pegu	211	136	75	49	55	24	8	...	1	8	...	1	...
10	Prome	656	625	31	22	40	9	554	...	4	2	1	1	1
	Irrawaddy Division	1,655	1,119	536	407	421	68	222	1	7	80	15	1	9
11	Bassein	460	287	173	106	181	1	...	11	1	3
12	Henzada	297	194	103	71	97	20	5	1	4	45	3
13	Myaungmya	413	264	149	148	82	27	7	...	2	16
14	Maubin	353	283	70	48	33	6	196	10	1	...	5
15	Pyapôn	132	91	41	34	28	15	14	9	1
	Tenasserim Division	650	398	252	94	234	36	32	2	46	34	1	3	...
16	Toungoo	137	89	48	41	40	8	6	7	1	1	...
17	Salween	2	1	1	...	1
18	Thatôn	125	59	66	14	26	6	13	...	8	18
19	Amherst	219	157	62	24	108	10	15	...	7	5	...	2	...
20	Tavoy	98	67	31	14	36	11	4	2	3	4
21	Mergui	69	25	44	1	23	1	22
	Magwe Division	902	708	194	181	470	48	6	3	1	10	4	...	2
22	Thayetmyo	73	45	28	1	38	6
23	Pakôkku	447	374	73	77	262	29	3	3	2
24	Minbu	183	141	42	69	60	10	2	...	1	...	1	...	2
25	Magwe	199	148	51	34	110	3	1	10	1
26	Pakôkku Hill Tracts
	Mandalay Division	181	90	91	8	64	16	2	...	2	6	6	1	...
27	Mandalay	77	46	31	7	28	9	2	...	2	3	1
	Mandalay City	10	...	10	1	1
28	Bhamo	2	...	2
29	Myitkyina	24	7	17	...	5	2	1	3
30	Katha	78	37	41	1	31	5	2	2	1	...
31	Putao
	Sagaing Division	829	631	198	235	341	46	9	...	1	17	4	4	...
32	Shwebo	197	169	28	2	144	18	5	6
33	Sagaing	302	245	57	131	102	12	5	...	1	...
34	Lower Chindwin	257	200	57	94	90	14	2	...	1	6	2	2	...
35	Upper Chindwin	72	17	55	8	5	2	2	2	1	...
36	Chin Hills	1	...	1
	Meiktila Division	593	517	76	126	345	28	17	1	3	2	3
37	Kyaukse	94	78	16	22	51	3	1	1	3	1	2
38	Meiktila	205	184	21	46	121	10	7
39	Yamethin	87	79	8	9	60	4	6	1	1
40	Myingyan	207	176	31	49	113	11	3
	Eastern States	48	25	23	7	14	4	1
41	Northern Shan States	21	16	5	1	11	4	1
42	Southern Shan States	26	9	17	6	3
43	Karenni	1	...	1

who by subsidiary occupations are Money-lenders or Pawn-brokers.

Males.					FEMALES.														Serial No. of District, etc. (column 1).
					TOTAL.			AGRICULTURAL.					NON-AGRICULTURAL.						
110s and 110s. Boat-owner or boatman.	All other dealers in food stuffs.	Dealers in cloth or clothing.	All other traders.	Others.	All.	Agricultural.	Non-Agricultural.	1. 2a. Landlord.	3a. Cultivating owner.	3b. Cultivating tenant.	3c. Agricultural labourer.	4. Taungya cultivator.	5, 6, 7. Gardener.	13a. Wholesale grain-dealer.	13b. Retail grain-dealer.	Traders.	Others.		
15	16	17	18	19	20	21	22	23	24	25	26	27	28	29	30	31	32		
20	58	76	785	558	2,057	1,549	508	667	630	148	59	45	16	78	20	289	105		
20	58	75	774	548	2,003	1,500	503	665	627	148	58	2	15	78	20	287	103		
12	...	19	66	41	135	124	11	49	62	9	2	2	1	9	1	1	
3	...	19	28	27	26	25	1	8	16	...	1	1	...	2	
9	1	3	
...	31	8	69	63	6	23	36	4	1	4	1	4	
...	6	6	40	36	4	18	10	5	1	2	4	
...	4	5	145	98	282	189	93	80	63	37	9	...	2	34	3	27	27	5	
...	1	33	16	1	15	1	1	14	6	
...	1	...	33	10	49	40	9	17	11	9	3	7	1	7	
...	1	2	38	12	56	26	30	4	7	15	19	3	7	1	8	
...	22	12	82	67	15	33	24	7	3	5	...	3	7	9	
...	2	2	41	20	45	33	12	18	8	4	3	...	1	4	...	4	3	...	
...	...	1	10	11	34	22	12	7	13	2	1	4	...	6	1	10	
4	...	19	248	153	614	448	166	220	171	31	26	...	9	35	5	105	12	11	
4	...	10	89	54	243	177	66	73	85	11	8	...	1	22	...	39	4	12	
...	...	2	22	27	102	85	17	31	45	9	2	2	...	12	1	13	
...	...	4	76	51	152	112	40	77	14	3	18	...	4	9	1	24	2	13	
...	...	3	34	17	64	31	33	20	7	4	2	4	22	5	14	
...	27	4	53	43	10	19	20	4	2	8	...	15	
2	...	5	101	60	159	91	68	24	46	16	5	...	3	1	5	37	22	16	
...	...	2	14	17	30	19	11	2	13	2	2	...	3	1	...	5	2	17	
...	1	...	1	...	1	1	...	18	
...	...	1	22	17	30	15	15	3	7	4	1	3	10	2	19	
...	...	1	32	15	54	33	21	7	15	9	2	2	13	6	20	
1	16	7	36	22	14	12	9	1	8	6	21	
1	...	1	16	4	8	2	6	...	2	6	21	
...	10	2	82	83	237	184	53	85	77	19	3	2	39	12	22	
...	6	22	20	14	6	6	6	2	5	1	23	
...	6	2	30	33	115	86	20	37	38	10	1	21	8	24	
...	2	...	26	10	57	46	11	20	17	7	2	8	3	25	
...	2	...	20	18	45	38	7	22	16	2	5	...	26	
...	
...	...	6	49	21	79	37	42	9	18	9	1	3	4	19	16	...	
...	...	5	11	9	51	33	18	9	17	6	1	3	2	5	8	27	
...	...	2	4	2	8	2	7	...	1	2	...	3	2	...	
...	1	1	1	1	1	28	
...	...	1	10	2	4	1	3	...	1	3	...	29	
...	27	9	23	2	21	2	2	11	8	30	
...	31	
2	44	16	41	69	298	252	46	122	108	17	5	4	1	33	8	32	
...	...	4	6	12	86	79	7	22	38	14	5	2	...	4	1	33	
...	...	1	13	27	138	118	20	66	52	2	...	15	3	34	
...	4	5	17	20	71	55	16	34	18	3	1	11	4	35	
...	32	6	4	10	3	...	3	3	...	36	
...	1	
...	...	3	42	23	199	175	24	76	82	10	7	1	...	18	5	...	
...	5	5	26	24	2	11	12	...	1	2	...	37	
...	...	3	10	8	66	57	9	20	33	1	3	1	...	6	2	38	
...	3	3	27	23	4	8	12	1	2	3	1	39	
...	24	7	80	71	9	37	25	8	1	7	2	40	
...	...	1	11	10	54	49	5	2	3	...	1	43	1	2	2	...	
...	...	1	1	2	48	44	4	2	1	41	1	1	2	41	
...	10	7	42	
...	1	6	5	1	...	2	...	1	2	1	...	43	

IMPERIAL TABLE XIX, SECTION C.—Principal Occupations of Persons

District or State.		MALES.												
		TOTAL.			AGRICULTURAL.					Non-Agric.				
		All.	Agricultural.	Non-Agricultural.	1. Landlord.	2a. Cultivating owner.	2b. Cultivating tenant.	3a. Agricultural labourer.	4. Tangya cultivator.	5, 6, 7. Gardener.	121. Money-lender or pawn-broker.	Forestry or wood.	17. Fishers.	110a. & 110b. Boat-owners or boatman.
1		2	3	4	5	6	7	8	9	10	11	12	13	14
Serial No.														
	Provincial Total ...	6,911	5,224	1,687	412	2,792	1,264	567	189	116	146	11	29	61
	Divisional Burma ...	6,500	4,892	1,608	411	2,650	1,253	562	16	64	143	11	29	61
1	Arakan Division ...	525	440	85	30	211	104	92	3	2	18	1
2	Akyab ...	373	307	66	13	117	84	92	1	1	11	1
3	Hill Dt. of Arakan
4	Kyaukpyu ...	125	113	12	9	86	16	...	2	1	5
	Sandoway ...	27	20	7	8	8	4	2
	Pegu Division ...	1,956	1,617	339	123	674	559	258	3	17	3	3	7	11
5	Rangoon Town ...	27	5	22	1	4
6	Insein ...	186	134	52	10	57	34	33	3	4
7	Hanthawaddy ...	189	141	48	15	52	54	20	1
8	Tharrawaddy ...	779	693	86	61	268	241	123	...	5	1	1	...	3
9	Pegu ...	308	219	89	22	80	75	39	3	2	...	2	4	...
10	Prome ...	467	425	42	14	213	155	43	...	10	2	3
	Irrawaddy Division ...	1,155	635	520	113	265	180	77	...	19	57	1	9	6
11	Bassein ...	276	124	152	32	63	29	5	16	1	1	3
12	Henzada ...	323	250	73	13	124	77	36	...	8	8	...	1	...
13	Myaungmya ...	202	56	146	16	...	27	13	...	2	14	...	1	2
14	Ma-ubin ...	194	104	90	31	47	27	9	...	4	19	...	5	...
15	Pyapön ...	160	101	59	31	31	20	19	1	1
	Tenasserim Division ...	577	440	137	20	201	143	75	1	9	15	...	2	2
16	Toungoo ...	226	186	40	8	75	56	47	8
17	Salween ...	3	3	1	2
18	Thatön ...	88	57	31	3	29	14	11	...	4	3	...	2	1
19	Amherst ...	155	122	33	5	53	46	17	1	5	1
20	Tavoy ...	81	61	20	4	33	24	4
21	Mergui ...	24	11	13	...	10	1
	Magwe Division ...	621	447	174	56	290	75	26	...	11	21	19
22	Thayetmyo ...	50	42	8	24	17	1	1	3
23	Pakōkku ...	231	152	79	5	116	27	4	5	15
24	Minbu ...	225	174	51	24	91	38	21	...	11	2	1
25	Magwe ...	115	79	36	3	66	9	1	13
26	Pakōkku Hill Tracts
	Mandalay Division ...	483	387	96	3	343	21	11	9	2	2	...	9	...
27	Mandalay ...	67	55	12	2	40	8	4	1	2	2	...	1	...
	Mandalay City ...	1	...	1
28	Bhamo ...	152	122	30	...	101	9	4	8	8	...
29	Myitkyina ...	139	125	14	...	124	...	1
30	Katha ...	125	85	40	1	78	4	2
31	Putao
	Sagaing Division ...	879	700	179	51	507	128	14	...	1	21	7	2	18
32	Shwebo ...	350	313	37	3	257	48	5	5	1
33	Sagaing ...	252	210	42	19	141	48	2	8	4
34	Lower Chindwin ...	144	92	52	13	49	29	1	...	1	8	3	...	11
35	Upper Chindwin ...	133	85	48	16	60	3	6	3	2	3
36	Chin Hills
	Meiktila Division ...	304	226	78	15	159	43	9	...	3	6	4
37	Kyaukse ...	88	50	38	8	25	17	2
38	Meiktila ...	83	74	9	...	60	10	4
39	Yamèthin ...	90	72	18	5	52	11	4	6
40	Myingyan ...	43	30	13	2	22	5	1	...	1	4
	Eastern States ...	411	332	79	1	142	11	5	173	52	3
41	Northern Shan States ...	399	320	79	1	135	6	5	173	52	3
42	Southern Shan States ...	4	4	4
43	Karenni ...	8	8	7	1

who by subsidiary occupations are Grain-dealers (Wholesale or Retail).

[illegible]

IMPERIAL TABLE XIX, SECTIONS D AND E.—*Principal Occupations of*

District or State.		Section D.—Silk Weavers.															Totals.		
		MALES.							FEMALES.										
		TOTAL.			AGRICULTURAL.				TOTAL.			AGRICULTURAL.							
		All.	Agricultural.	Non-Agricultural.	1, Sa. Landlord.	2a, Cultivating owner.	3b, Cultivating tenant.	3c, Agricultural labourer.	4, Tanngya cultivator.	All.	Agricultural.	Non-Agricultural.	1, Sa. Landlord.	2a, Cultivating owner.	3b, Cultivating tenant.	3c, Agricultural labourer.			
I	2	3	4	5	6	7	8	9	10	11	12	13	14	15	16	17	18	19	20
Serial No.	Provincial Total	164	158	6	87	29	41	1	232	195	37	20	94	49	22	10	926	786	140
	Divisional Burma	163	157	6	87	29	41	...	232	195	37	20	94	49	22	10	872	746	126
1	Arakan Division	2	2	2	18	16	2
2	Akyab	14	12	2
3	Hill Dt. of Arakan	3	3	...
4	Kyaukpyu	1	1	...
5	Sandoway
6	Begu Division	3	...	3	104	95	9
7	Rangoon Town
8	Insein	4	4	...
9	Hanthawaddy	16	15	1
10	Tharrawaddy	19	18	1
11	Pegu	1	1	...
12	Prome	3	...	3	64	57	7
13	Irrawaddy Division	39	39	39	...	1	1	1	118	96	22
14	Bassein	69	53	16
15	Henzada	39	39	39	41	39	5
16	Myaungmya	1	1	...
17	Maubin	3	3	...
18	Pyapon	1	1	1	1	1	...
19	Tenasserim Division	26	17	9	1	4	2	...	10	91	69	22
20	Toungoo	5	5	...
21	Salween	1	...	1
22	Thaton	62	43	19
23	Amherst	31	20	1
24	Tavoy	26	17	9	1	4	2	...	10	...		

IMPERIAL TABLE XX.

Occupations by Race.

NOTE 1.—This table takes account only of principal occupations. In Part I the population associated with each class or sub-class of occupations in Imperial Table XVII is classified by *Peoples*, the statistics being given in each case for the whole province and for selected *Natural Divisions* (which are defined in Note 2 below). Part II gives in a similar statement the numbers of each people associated with selected occupational orders and groups. Part III gives for all occupational sub-classes and orders a similar statement which has however been contracted by combining the 13 peoples into 8 racial divisions and shows only the total figures for the whole province in each case. Parts I and III may also be regarded as giving a classification of each people by principal occupation.

NOTE 2.—The titles given to the *peoples* in the column-headings of the table are only rough indications of their racial compositions which are fully shown in the appendices A and B which follow Part III of the table (page 448). Reference may also be made to Parts IV and V and Note 9 of Imperial Table XIII.

NOTE 3.—The titles of the classes, sub-classes, orders and groups of occupations are explained in Part I of Imperial Table XVII, as also are the terms *Worker* and *Dependent*. The columns headed *Total Supported* show the sum of workers and dependents of both sexes.

NOTE 4.—The *natural divisions* by which statistics are given in Parts I and II are named the *Burman, Chin, Salween, Shan*; and the Burman division is divided into four natural subdivisions called *Delta, Coast, Centre* and *North*. Further particulars of the natural divisions are given in Part II of the Introduction to the report volume. The districts and states included in each of the natural divisions and subdivisions are as follows:—

BURMAN.			
<i>Delta.</i>	<i>Coast.</i>	<i>Centre.</i>	<i>North.</i>
Rangoon.	Akyab.	Prome.	Bhamo.
Insein.	Kyaukpyu.	Thayetmyo.	Myitkyina.
Hanthawaddy.	Sandoway.	Pakokku.	Katha.
Ttarrawaddy.	Amherst.	Minbu.	Putao.
Pegu.	Tavoy.	Magwe.	Upper Chindwin
Bassein.	Mergui.	Mandalay.	
Henzada.		Shwebo.	
Myaungmya.		Sagaing.	
Maubin.		Lower Chindwin.	
Pyapon.		Kyaukse.	
Toungoo.		Meiktila.	
Thaton.		Yamethin.	
		Myingyan.	
CHIN.	SALWEEN.	SHAN.	
Hill District of Arakan.	Salween.	Northern Shan States.	
Chin Hills.	Karenni States.	Southern Shan States.	
Pakokku Hill Tracts.			

NOTE 5.—This table takes the place of the following Imperial Tables prescribed for other provinces of India:—

Table XX.—Distribution by religion of workers and dependents in different occupations.

Table XXI, Part A.—Occupations of selected castes, tribes or races.

Table XXI, Part B.—Distribution of workers in certain groups of occupations by caste, tribe or race.

IMPERIAL TABLE XX, PART III.—Occupational Sub-Classes

SUB-CLASS OR ORDER. (Sub-Classes distinguished by Italics.)	All Races.			Peoples I to IV— Indigenous Races.			People V—Chinese.		
	Total supported.	WORKERS.		Total supported.	WORKERS.		Total supported.	WORKERS.	
		Males.	Females.		Males.	Females.		Males.	Females.
1	2	3	4	5	6	7	8	9	10
All Occupations	13,169,099	4,060,921	2,734,577	11,965,846	3,420,677	2,656,204	149,060	73,571	27,928
<i>Ia</i> } Control of land or water used for the exploitation of animals or vegetation.	157,135	36,596	40,732	147,259	34,282	39,460	449	200	26
<i>Ib</i> —Cultivated and wild plants ...	9,239,997	2,689,311	1,945,333	8,831,539	2,535,287	1,908,927	46,873	15,806	11,642
<i>Ila</i> —Cultivation	9,158,932	2,657,681	1,937,779	8,753,435	2,505,409	1,901,193	46,616	15,653	11,625
<i>Ilb</i> —Forestry	81,065	31,630	7,554	78,104	29,878	7,434	257	155	17
<i>Ic</i> —Domestic and wild animals ...	235,080	90,210	27,512	196,297	69,219	24,824	3,360	1,998	207
<i>Ile</i> —Raising of farm-stock ...	72,611	34,985	10,203	45,996	20,362	8,153	2,426	1,380	174
<i>Ild</i> —Raising of other animals ..	1,660	768	382	1,139	629	185	227	95	21
<i>Ile</i> —Exploitation of wild animals ...	160,809	54,457	16,925	149,162	48,228	16,486	707	523	10
<i>II</i> —Exploitation of minerals ...	42,885	27,020	2,995	27,086	12,937	2,858	5,948	5,449	41
<i>III</i> —Coal, petroleum and metals ...	28,136	19,486	856	14,764	7,288	804	4,729	4,384	23
<i>IV</i> —Minerals not of Order III or V ...	10,787	5,889	1,720	8,594	4,205	1,639	1,227	980	15
<i>V</i> —Minerals soluble in water ...	3,062	1,545	419	3,728	1,444	415	192	85	3
<i>III</i> —Industry	870,827	280,631	203,317	721,268	185,563	193,893	16,820	10,074	967
<i>VI</i> —Textiles	115,338	8,859	75,018	1,11,834	7,840	73,902	72	21	27
<i>VII</i> —Hides, feathers, bristles and hard materials from the animal kingdom.	1,067	537	53	700	230	39	97	77	4
<i>VIII</i> —Wood	214,170	79,498	24,870	188,741	61,900	24,394	9,536	6,367	148
<i>IX</i> —Metals	41,776	16,090	1,037	35,682	12,846	980	665	405	11
<i>X</i> —Ceramics	30,602	9,901	9,771	26,439	6,501	9,641	91	87	...
<i>XI</i> —Manufacture or refining of chemical products and analogous substances.	20,324	9,021	1,778	12,555	2,988	1,714	182	77	2
<i>XII</i> —Food	223,528	68,293	60,807	180,644	39,277	56,974	2,153	2,084	267
<i>XIII</i> —Dress and the toilet ...	114,864	41,144	26,057	82,739	23,045	23,233	3,092	2,546	473
<i>XIV</i> —Furniture	860	374	97	587	190	88	21	4	...
<i>XV</i> —Building	22,022	9,526	1,236	15,476	5,608	1,166	270	148	2
<i>XVI</i> —Construction of means of trans- port.	9,097	4,359	274	6,426	2,354	238	175	116	9
<i>XVII</i> —Production and transmission of physical forces.	577	177	5	311	85	5	20	10	...
<i>XVIII</i> —Other industries	76,602	32,252	2,314	59,134	22,699	1,519	446	192	32
<i>IV</i> —Transport	354,274	177,404	15,938	224,462	80,627	14,433	2,620	2,027	28
<i>XIX</i> —Transport by air (aeroplanes, etc., and aerodromes).
<i>XX</i> —Transport by water	118,083	64,920	2,350	76,496	28,771	2,276	589	404	5
<i>XXI</i> —Transport on land otherwise than by rail.	199,089	92,105	12,615	139,010	48,602	11,717	1,815	1,465	23
<i>XXII</i> —Transport by rail	27,774	15,876	828	5,119	1,655	374	192	145	...
<i>XXIII</i> —Postal, telegraph and telephone services.	9,328	4,503	145	3,837	1,609	66	24	13	...
<i>V</i> —Trade, finance and insurance ...	1,096,818	269,058	311,564	898,239	172,687	295,080	52,999	26,514	2,348
<i>XXIV</i> —Credit, finance and insurance ...	22,210	8,706	2,909	14,676	3,870	2,727	933	364	40
<i>XXV</i> —Brokerage, commission and aukting.	16,409	6,940	586	10,812	3,854	509	548	264	18
<i>XXVI</i> —Trade in cotton, silk, hair or other textile or in piece-goods. ...	55,306	14,881	17,194	40,151	6,912	16,342	2,122	1,020	156

and Orders by Eight Groups of Peoples.

People VI— Burma Moslems.			Peoples VII to X—Indians other than Buddhists, Christians, Jains and Parsis.						People XI— European and allied races.			People XII—Anglo- Indians.			People XIII— Others.		
			VII and IX.—Born in Burma.			VIII and X.—Born outside Burma.											
Total supported	WORKERS.		Total supported	WORKERS.		Total supported	WORKERS.		Total supported	WORKERS.		Total supported	WORKERS.		Total supported	WORKERS.	
	Males.	Females		Males.	Females		Males.	Females		Males.	Females		Males.	Females		Males.	Females
11	12	13	14	15	16	17	18	19	20	21	22	23	24	25	26	27	28
117,257	27,511	13,318	37,809	70,929	21,797	560,427	442,900	21,920	8,317	5,520	375	16,683	4,374	1,259	33,695	15,439	1,756
2,295	359	434	5,322	671	659	1,542	1,002	126	30	22	1	136	25	12	102	35	4
47,271	12,201	4,211	195,959	45,610	11,457	108,785	76,999	8,509	209	129	3	390	107	11	8,971	4,072	578
46,968	12,105	4,197	105,383	45,444	11,428	107,360	74,941	8,450	86	52	3	204	52	11	8,886	4,092	572
309	96	14	576	166	29	1,425	1,155	59	223	77	...	186	55	...	85	50	1
4,329	1,255	506	10,331	2,710	679	20,008	14,537	1,265	4	2	...	45	14	1	206	474	39
1,693	523	228	6,487	1,705	461	15,579	10,776	1,159	1	1	...	16	5	1	413	233	29
147	1	116	97	3	57	49	40	3	1	1	...
2,489	731	162	3,747	1,002	161	4,380	3,721	103	3	2	...	29	9	...	292	242	2
271	62	23	259	73	21	8,528	8,078	52	324	257	...	234	80	...	125	84	...
163	46	1	144	35	7	7,669	7,322	21	331	256	...	220	77	...	116	78	...
201	15	22	182	25	13	859	756	31	3	1	...	13	2	...	8	5	...
7	1	...	33	13	1	1	1	...	1	1	...
15,327	2,700	1,520	22,996	4,513	2,737	92,082	75,278	3,958	926	530	11	1,416	440	35	3,002	1,422	196
808	161	...	1,971	340	737	580	475	9	5	48	22	10
7	1	...	38	27	...	224	202	10	1
1,661	478	106	2,391	478	138	11,306	10,023	81	112	78	...	154	46	1	269	128	3
547	137	13	1,084	265	23	3,690	2,993	10	13	7	...	39	9	...	56	28	...
91	27	8	494	164	23	3,441	3,094	97	46	28	...
325	78	6	451	129	11	5,626	5,185	31	454	266	...	489	186	4	242	129	16
3,005	529	646	4,847	713	938	32,095	26,240	1,937	181	99	5	249	64	7	354	237	33
2,419	558	359	6,669	1,352	691	19,303	14,393	1,207	12	10	...	64	17	8	563	293	86
59	21	4	45	21	...	148	138	5
1,074	276	19	1,277	247	20	3,873	3,185	30	8	2	...	25	9	...	119	51	...
437	150	7	201	55	8	1,752	1,622	19	47	32	...	40	21	...	19	9	...
40	10	...	38	6	...	69	41	...	2	4	...	69	13	...	22	8	...
834	264	19	3,590	716	148	10,975	7,687	522	75	32	6	285	75	15	1,263	587	53
7,019	1,280	116	16,899	3,901	315	97,150	85,427	933	1,014	770	9	4,058	1,090	83	3,052	1,672	21
...
1,359	250	8	2,544	804	25	34,874	33,447	29	594	512	...	916	213	5	706	520	2
4,690	1,389	102	8,372	2,364	216	43,537	37,356	543	114	59	...	576	205	9	975	665	5
614	147	6	3,034	551	71	15,938	12,501	349	199	128	6	1,635	400	12	1,043	340	10
356	94	...	949	182	3	2,201	2,123	12	102	72	3	931	263	57	328	197	4
29,608	5,029	5,672	29,462	5,162	3,642	80,221	57,009	3,631	682	449	17	1,417	322	102	4,124	1,826	172
253	32	34	821	136	47	4,945	4,111	28	93	71	...	150	22	31	330	100	2
557	144	13	634	102	21	3,376	2,395	30	69	50	2	95	33	3	212	98	...
2,648	554	400	2,212	350	149	7,801	5,881	123	16	13	...	22	2	1	244	149	23

IMPERIAL TABLE XX, PART III.—Occupational Sub-Classes

SUB-CLASS OR ORDER. (Sub-Classes distinguished by italics.)	All Races.			Peoples I to IV— Indigenous Races.			People V—Chinese.		
	Total supported.	WORKERS.		Total supported.	WORKERS.		Total supported.	WORKERS.	
		Males.	Females.		Males.	Females.		Males.	Females.
1	2	3	4	5	6	7	8	9	10
<i>V—Trade, finance and insurance—concd.</i>									
XXXVII—Trade in skins, leather, furs, feathers, horn, etc., and articles made from these not included in Order XXXIV or other order.	2,811	962	342	2,033	635	311	193	109	18
XXXVIII—Trade in wood (not firewood), cork, bark, bamboo, thatch, etc., and articles made from these.	34,519	11,325	4,328	32,082	10,291	4,216	453	206	18
XXIX—Trade in metals, machinery, knives, tools, etc.	4,795	1,240	954	3,013	584	906	59	28	2
XXX—Trade in pottery, bricks and tiles	1,603	445	330	1,247	271	319	11	4	1
XXXI—Trade in chemical products ..	9,941	2,717	1,982	8,080	1,887	1,827	414	200	15
XXXII—Hotels, cafés, restaurants, etc.	49,662	17,567	9,822	30,888	6,152	8,814	7,565	4,413	369
XXXIII—Other trade in foodstuffs ..	357,040	75,839	111,743	303,482	53,006	105,581	10,293	4,647	711
XXXIV—Trade in ready-made clothing and other articles of dress and the toilet	8,410	2,781	1,597	7,071	2,038	1,502	265	111	15
XXXV—Trade in household goods ...	17,907	4,154	6,651	15,612	3,281	6,421	177	104	5
XXXVI—Trade in building materials (other than bricks, tiles, thatch and woody materials).	11,865	2,205	5,827	11,464	2,015	5,785	75	81	34
XXXVII—Trade in means of transport	23,739	7,338	3,028	19,456	5,793	2,755	359	159	73
XXXVIII—Trade in fuel ...	11,568	3,732	1,832	9,188	2,648	1,656	188	134	8
XXXIX—Trade in articles of luxury and articles pertaining to letters or to the arts or sciences.	14,176	4,189	2,170	11,558	3,025	2,003	384	165	14
XL—Trade of other sorts ...	454,857	104,137	140,263	377,126	66,425	133,406	28,970	14,571	1,857
<i>VI—Public force</i> ...	76,400	37,628	469	44,896	15,495	377	107	33	36
XLI—Army ...	11,026	7,839	21	1,963	1,042	9	5	3	...
XLII—Navy
XLIII—Air force
XLIV—Police and professional village watchmen.	65,374	29,789	448	42,933	14,453	368	108	30	36
<i>VII</i> } <i>Public administration</i> ...	103,041	33,242	992	87,161	26,657	747	993	203	164
<i>XLV</i> }									
<i>VIII—The professions and liberal arts</i>	282,566	144,113	16,299	258,823	134,233	14,839	1,706	862	75
XLVI—Religion ...	155,310	97,077	8,024	150,997	95,189	7,859	238	103	15
XLVII—Law ...	10,936	2,779	93	8,464	2,004	86	52	13	...
XLVIII—Medicine ...	56,258	20,564	3,332	49,026	17,726	2,817	611	276	6
XLIX—Instruction ...	33,794	11,940	2,955	27,456	9,174	2,338	573	303	45
L—Letters and arts and sciences ...	26,268	11,753	1,895	22,880	10,140	1,745	232	167	9
<i>IX</i> } <i>Persons (not in Sub-class Ia) without an occupation but receiving an income.</i>	13,800	3,230	1,175	8,377	1,845	778	267	59	28
<i>LI</i> }									
<i>X</i> } <i>Domestic service</i> ...	73,669	43,059	8,001	35,368	17,405	5,361	2,379	1,152	901
<i>LII</i> }									
<i>XI</i> } <i>Insufficiently described occupations.</i>	573,641	202,629	149,294	445,962	111,297	145,773	13,641	8,677	263
<i>LIII</i> }									
<i>XII—Unproductive and unclassified</i> ...	48,966	26,790	10,896	39,109	23,133	8,854	898	517	252
LIV—Prisoners in jails, etc., and inmates of asylums and alms-houses.	16,324	15,827	497	14,321	14,043	338	343	342	1
LV—Beggars, vagrants, prostitutes, etc.	28,787	10,516	10,360	23,405	8,667	8,493	553	174	251
LVI—Other unproductive occupations and unclassified.	3,855	447	39	1,323	423	83	2	1	...

and Orders by Eight Groups of Peoples—concluded.

People VI— Burma Moslems.			Peoples VII to X—Indians other than Buddhists, Christians, Jains and Parsis.						People XI— European and allied races.			People XII— Indians.			People XIII— Others.		
Total supported	WORKERS.		Total supported	WORKERS.		Total supported	WORKERS.		Total supported.	WORKERS.		Total supported.	WORKERS.		Total supported.	WORKERS.	
	Males.	Females		Males.	Females		Males.	Females		Males.	Females		Males.	Females		Males.	Females
11	12	13	14	15	16	17	18	19	20	21	22	23	24	25	26	27	28
208	44	9	128	16	1	234	148	9	7	6	...	5	1	..	3	3	...
461	73	43	469	88	11	881	586	35	25	18	...	25	11	1	123	52	4
267	67	12	379	81	12	1,029	467	20	5	1	...	10	5	2	33	13	...
68	20	4	110	20	11	161	128	1	4	1	...	2	1	...
406	85	97	277	43	24	628	452	10	11	10	...	73	10	8	52	30	1
1,662	293	312	1,700	363	146	7,523	6,187	169	22	12	1	56	34	1	246	113	10
10,535	1,566	2,485	8,720	1,439	1,286	22,591	14,617	1,583	42	34	1	289	55	15	1,088	481	81
232	68	33	174	26	10	648	427	36	20	11	1
293	36	50	696	89	61	1,078	622	111	5	4	...	9	...	1	37	18	2
83	23	3	83	19	3	157	125	2	3	2	...
1,818	378	60	1,004	196	94	972	769	45	5	4	...	63	13	...	62	26	1
221	34	9	324	53	27	1,317	851	131	7	2	...	6	2	...	17	8	1
638	127	103	362	63	32	1,030	720	15	15	9	...	29	8	2	160	72	1
9,258	1,491	2,005	11,369	2,078	1,717	25,850	18,523	1,183	366	215	13	581	125	37	1,337	709	45
843	171	5	4,411	584	21	23,219	19,532	30	1,940	1,457	...	666	192	...	318	164	...
59	8	2	828	128	1	6,290	5,263	9	1,728	1,342	..	91	19	...	62	34	...
...
784	163	3	3,583	456	20	16,929	14,269	21	212	185	...	575	173	...	256	130	...
2,008	450	18	3,075	555	13	5,825	4,047	25	490	293	8	2,203	631	13	1,286	406	4
3,070	741	58	5,448	1,332	111	7,649	5,137	232	1,332	746	268	2,389	346	590	2,149	716	126
670	159	6	987	238	17	1,473	1,139	17	327	149	74	353	27	28	265	73	8
669	135	1	612	98	4	697	393	...	52	22	1	204	59	...	186	55	1
820	160	25	1,443	237	30	2,813	1,824	110	227	34	96	587	79	194	711	228	54
762	262	22	1,055	263	32	1,558	1,140	18	635	464	92	1,077	135	354	678	199	60
129	25	4	1,351	496	28	1,108	641	87	91	77	5	168	46	14	309	161	3
902	120	98	1,512	141	86	1,584	757	101	123	53	10	734	173	60	301	82	14
1,377	544	169	4,837	1,296	307	24,012	19,834	799	86	53	27	120	48	27	5,490	2,727	410
6,243	1,693	357	14,280	3,618	980	85,303	74,123	1,644	1,121	744	20	2,699	855	187	3,792	1,622	70
694	306	131	4,318	763	769	3,519	1,940	715	30	14	1	181	51	38	217	66	126
150	145	5	326	302	24	967	901	66	13	13	...	79	45	34	65	36	29
497	159	126	2,300	460	745	1,880	1,027	634	1	1	...	5	...	4	146	28	107
47	2	...	1,692	1	...	672	12	15	16	...	1	97	6	...	6	2	...

APPENDICES TO IMPERIAL TABLE XX.

A.—The Racial Composition of each People.

NOTE.—Particulars are not given for Peoples II, III, V, VI and XII as their titles alone are sufficient.
The detailed constitution of People XI is given in Imperial Table XVI.

Race or Group.			Males.	Females.	Race.	Males.	Females.
<i>People I.</i>					<i>People XIII.</i>		
A	Burma Group *	...	4,247,900	4,426,539	Indian Buddhists	5,828	1,333
K	Talaing	...	163,830	159,679	Indian Christians	13,674	8,928
S ₂	Zerbadi Buddhists	...	484	280	Armenians	185	163
	Zerbadi Animists	...	8	16	Zerbadi Christians	27	19
S ₃	Arakan-Kaman	...			Jains	856	269
	Buddhists	...	10	7	Parsis	289	151
	Total	...	4,412,232	4,586,521	Other Indians	11	6
<i>People IV.</i>					Goa-Portuguese	47	17
B	Lolo-Mus'o	...	39,494	36,351	Japanese	269	261
C	Kuki-Chin *	...	140,638	141,236	Jews	622	570
D	Naga	...	197	209	Mauritian	1	2
E	Kachin	...	70,611	76,234	Negro	18	4
F	Sak	...	24,497	25,229	Nicobarese	6	4
G	Mishmi	...	9	4	Philippino	53	15
H	Mro	...	7,520	7,251	Singhalese	108	11
I	Shan	...	508,975	509,012	Turk	1	2
J	Malay *	...	942	1,025			
L	Palaung-Wa	...	78,674	78,029			
M	Khasi	...	2	1			
O	Man	...	338	259			
	Total	...	871,897	874,840	Total	21,939	11,756

Race.		Males.	Females.	Males.	Females.
		<i>People VII.</i>	<i>People VIII.</i>		
A ₁	Burmese	2,683	5,913
C ₁	Kathè	1	33	35	15
J ₁	Malay	2,191	2,169	11	315
S ₃	Arakan-Kaman	1,044	1,119
X	Indian	103,401	99,499	146,139	17,942
Z	African	1	...
	Singhalese	14	...
	Turk	2	1
	Total	109,382	108,664	146,200	17,572
		<i>People IX.</i>	<i>People X.</i>		
C ₁	Kathè	2,055	3,016	1,589	229
X	Indians— Hindus and Animists Sikhs, Aryas and Brahmos	51,328	42,397	328,201	62,030
Z	Singhalese	506	455	3,743	857
	Total	53,892	45,871	333,539	63,116

B.—Relation of Peoples to Indigenous Races. C.—The Numbers of Home Races.

People; Race, etc.	Males.	Females.
People I	4,412,232	4,586,521
People II	88,879	89,346
People III	593,237	518,894
People IV	871,897	874,840
Burmese Mahomedans	2,683	5,913
Kathè Hindus	3,644	3,245
Kathè Mahomedans	36	48
Malay Mahomedans	2,202	2,484
Total	5,904,810	6,081,291
<i>Deduct the following included in People I:</i>		
Zerbadi Buddhist	484	280
Zerbadi Animists	8	16
Arakan-Kaman Buddhists	10	7
Indigenous Races †	5,904,308	6,080,988

People or Race.	Males.	Females.
Indigenous Races	5,904,308	6,080,988
<i>(Total of Groups A to O or as in Appendix B)</i>		
Indo-Burman Races (Group S)	59,442	60,829
Total Home Races	5,963,750	6,141,817
Peoples I to IV and VI	5,954,114	6,128,989
Burmese Mahomedans	2,683	5,913
Kathè Hindus	3,644	3,245
Kathè Mahomedans	36	48
Malay Mahomedans	2,202	2,484
Zerbadi Christians	27	19
Arakan-Kaman Mahomedans	1,044	1,119
Total Home Races	5,963,750	6,141,817

* Indicates that Hindus and Mahomedans are excluded.

† Agreeing with total of Race-groups A to O inclusive.

IMPERIAL TABLE XXII-A.

The Special Industrial Census (All Industries).

NOTE 1.—The statistics of this table have been obtained from the schedules of the Special Industrial Census, which was quite distinct from the ordinary census and related to all Industrial Establishments which employed 10 or more persons. For further particulars Chapter XIII of the Report Volume should be consulted.

NOTE 2.—All establishments have been classified in Groups A, B, C.....of classes of industries which are distinguished in each group by serial numbers. Column 1 of Part I of the table shows the classes included in each group. Some establishments practise more than one kind of industry, e.g., many rice mills saw timber.

NOTE 3.—The table is presented in four principal parts as follows:—

Part I.—Classification of all Industrial Establishments and of the persons employed in them.

Part II.—Distribution by districts of the statistics in Part I of the table.

Part III.—Power used in Industrial Establishments.

Part IV.—Looms in textile establishments.

NOTE 4.—Part III is further subdivided into three parts as follows:—

Part IIIA.—Power in establishments deriving it directly from Steam, Oil, Gas or Water.

Part IIIB.—Power in establishments using electric power generated on their premises.

Part IIIC.—Power in establishments using electricity supplied from outside.

An establishment which uses more than one source of power coming under Part IIIA of the table is entered in columns 3, 4 and 5 of that table once for each source, and if in addition electric power is generated on the premises it will be entered one or more times in columns 4 to 7 of Part IIIB.

Engines which are used principally to drive the characteristic machinery of an establishment but are also coupled to dynamos when electric current is required are entered only in Part IIIA and are not shown again in columns 4 to 7 inclusive of Part IIIB; the entries in those columns thus relate to engines used for no other purposes than to drive dynamos.

All the power represented in Part IIIC is included already in Part IIIB under Group P for Mandalay or under Group Q. Some of the establishments shown in Part IIIB have electric motors which are shown nowhere in the table.

As many managers of establishments are unable to describe correctly the engines and dynamos which they use, the whole of Part III is particularly liable to error although a very large number of references have been made to managers to get corrections of doubtful records.

NOTE 5.—For the definition of *Skilled Occupations* see the appendix at the end of Part IV of the table.

NOTE 6.—The term *Home Races* includes all Indigenous and Indo-Burman Races, that is races of Groups A to O inclusive and also of Group S of Imperial Table XIII. It differs slightly from the sum of Peoples I to IV and VI by including Mahomedans of indigenous races and those Zerbadis who are neither Mahomedans nor Buddhists (see the appendices to Imperial Table XX). The number amongst those tabulated under *Others* who are not Indians has not been tabulated; for both Skilled and Unskilled Labourers it is either *nil* or negligibly small.

NOTE 7.—Armenians are included under the description *European* for the purposes of this table:

NOTE 8.—The Group *Age under 14* includes all who have not *completed* 14 years of age; the group *Age 18 or over* includes all who have completed 18 years of age or more.

NOTE 9.—All the owners, directors and managers of the establishments shown in the table are British subjects except as shown in the footnotes of Part I of the table.

NOTE 10.—Imperial Table XXII B gives further statistics for a selection of the most important industries shown in this table.

IMPERIAL TABLE XXIIA.—THE SPECIAL INDUSTRIAL CENSUS. PART I.—

NOTE.—For col. 3 all establishments have been classified, according to the total number of persons they employ in any capacity in six magni

ESTABLISHMENTS.		Number of Establishments.	TOTAL EMPLOYEES.			CLASSIFICATION OF SUPERIOR EMPLOYEES.													
DESCRIPTION (with Group-letters and Serial Nos. of Classes in each Group).	MAGNITUDE. (See Note below title of table on this page and the next).		Persons.	Males.	Females.	Managers.			Supervising and Technical Staff.			Clerical Staff.			Skilled Labourers.				
						Europeans and Indians.	Home Races.	Others.	Europeans and Indians.	Home Races.	Others.	Europeans and Indians.	Home Races.	Others.	Europeans and Indians.	Home Races.	Chinese and Japanese.	Others.	
1	2	3	4	5	6	7	8	9	10	11	12	13	14	15	16	17	18	19	
All Industrial Establishments	..	1198	118,443	112,945	5498	M-233 F-3	M-513 F-26	M-425 F-2	M-1,260 F-15	M-651 F-84	M-994 F-1	M-269 F-29	M-3,826 F-11	M-2,255 F-3	M-363 F-58	M-7,443 F-605	M-1,542 F-3	12533	
A. Cultivation for special products	..	44	5,881	4,976	905	28	6	10	48	50	47	10	15	19	1	41	8	24	
1. Coffee—																			
With mechanical power	20-49	1	20	20	1	1	6	1	1	6	
2. Sugar-cane—																			
Without mech. power	Total	2	32	27	5	..	1	1	
	10-19	1	12	12	1	
	20-40	1	20	15	5	..	1	
3. Cinchona—																			
Without mech. power	50-99	1	54	49	5	1	1	
4. Rubber—*																			
Total	Total	39	5,720	4,842	878	26	5	8	47	43	46	9	14	19	1	33	8	24	
(i) With mechanical power	..	12	2,953	2,341	612	10	..	2	28	19	31	7	2	11	1	24	6	19	
	20-49	1	45	45	..	1	1	5	16	1	1	4	..	8	
	50-99	2	126	102	24	1	..	1	1	2	1	1	..	1	
	100-199	3	412	352	60	3	7	3	2	1	..	5	..	6	..	5	
	200-399	4	1,147	913	234	3	..	1	5	6	8	4	1	4	1	11	2	5	
	400 & over.	2	1,223	929	294	2	14	3	4	1	..	2	..	2	4	6	
(ii) Without mech. power	..	27	2,767	2,501	266	16	5	6	19	24	15	2	12	8	..	9	2	5	
	10-19	2	33	33	..	1	..	1	..	1	1	
	20-49	9	284	252	32	5	3	1	3	4	1	..	4	3	..	1	
	50-99	5	367	314	53	3	1	1	4	6	1	..	1	2	..	
	100-199	7	1,015	947	68	4	1	2	5	8	9	..	4	4	..	3	2	3	
	200-399	4	1,068	955	113	3	..	1	7	5	3	2	3	1	..	5	..	2	
5. Camphor—																			
With mechanical power	50-99	1	55	38	17	1	1	2	
B. Mines	..	70	10,559	10,208	351	26	M24 F-4	16	M186 F-1	38	31	M35 F-2	158	203	25	369	74	518	
1. Petroleum wells—																			
Total	Total	22	1,134	1,039	95	7	M11 F-3	1	16	8	2	1	24	11	..	115	..	27	
(i) With mechanical power	..	10	934	908	26	17	3	..	16	8	2	1	24	11	..	113	..	26	
	20-49	6	181	181	..	3	3	..	3	2	..	1	6	3	..	34	..	7	
	50-99	1	64	64	..	1	1	1	1	..	2	
	100-199	2	364	338	26	2	5	6	2	..	3	2	..	49	..	15	
	200-399	1	325	325	..	1	7	14	6	..	29	..	2	
(ii) Without mech. power	..	12	200	131	69	..	M8 F-3	1	2	..	1	
	10-19	8	115	76	39	..	M5 F-2	1	2	..	1	
	20-49	4	85	55	30	..	M3 F-1	
2. Tin and Wolfram mines—																			
Total	Total	41	4,076	3,838	238	15	12	14	34	17	26	4	45	23	2	74	37	88	
(i) With mechanical power	..	6	627	627	..	5	..	1	21	..	7	2	13	11	1	45	25	74	
	20-49	4	164	164	..	3	..	1	8	..	4	..	6	6	..	13	7	7	
	200-399	2	463	463	..	2	13	..	3	2	7	5	1	32	18	67	
(ii) Without mech. power	..	35	3,449	3,211	238	10	12	13	13	17	19	2	32	12	1	29	12	14	
	10-19	9	152	111	11	..	6	3	1	4	4	..	4	2	1	..	
	20-49	11	398	387	11	1	5	5	2	2	2	2	7	4	..	7	3	..	
	50-99	6	375	334	41	3	..	3	2	2	2	..	11	3	1	
	100-199	7	885	725	160	4	1	2	2	1	10	3	..	2	4	8	
	200-399	1	276	261	15	1	2	1	1	
	400 and over.	1	1,363	1,363	..	1	6	6	10	19	4	6	
3. Silver and Lead mines—																			
Total	Total	3	4,310	4,298	12	11	M-0 F-1	1	M103 F-1	2	2	M29 F-2	77	167	21	108	33	390	
(i) With mechanical power	400 and over.	1	4,252	4,244	8	1	M103 F-1	2	1	M29 F-2	77	167	21	108	33	390	
(ii) Without mech. power	20-49	2	58	54	4	..	F-1	1	1	

* Includes one estate in Dutch ownership managed by a British subject and two in French ownership managed by French subjects.
† Two are American subjects.
‡ American subject.

Classification of all Industrial Establishments and of the Persons employed in them.

tudes, namely: 10-19, 20-49, 50-99, 100-199, 200-399, 400 and over. For definitions of other column-headings see the Notes on the title-page.

CLASSIFICATION OF UNSKILLED LABOURERS.

TOTAL.			MALES.									FEMALES.										
Persons.	Males.	Females.	Europeans and Anglo-Indians.	Home Races.			Chinese and Japanese.			Others.			Europeans and Anglo-Indians.	Home Races.			Chinese and Japanese.			Others.		
				Age 18 or over.	Age 14 to 18.	Age under 14.	Age 18 or over.	Age 14 to 18.	Age under 14.	Age 18 or over.	Age 14 to 18.	Age under 14.		Age 18 or over.	Age 14 to 18.	Age under 14.	Age 18 or over.	Age 14 to 18.	Age under 14.			
20	21	22	23	24	25	26	27	28	29	30	31	32	33	34	35	36	37	38	39	40	41	42
85,296	80,638	4,658	164	14,810	10,111	236	3,074	61	9	57,930	2,564	779	6	2,875	807	246	6	3	5	585	61	64
5,574	4,669	905	1	502	123	46	8			3,460	354	175		405	205	53	1			202	18	21
4	4			1						3												
30	25	5		16	5		1			3				3	2							
11	11			6	2		1			2												
19	14	5		10	3					1				3	2							
52	47	5								47										5		
5,437	4,559	878	1	456	116	44	7			3,406	354	175		394	197	50	1			197	18	21
2,793	2,181	612	1	239	82	33	7			1,510	216	93		286	148	38				115	15	10
14	14		1	1						12												
118	94	24		20	7	5				43	7	12		18	6							
380	320	60		3	2		6			266	40	3		4	1					46	7	2
1,096	862	234		50	23	10	1			648	88	42		104	73	7				38	8	4
1,185	891	294		165	50	18				541	81	36		160	68	31				31		4
2,644	2,378	266		217	34	11				1,896	138	82		108	49	12	1			82	3	11
29	29			3						25	1											
259	227	32		52	7	4				149	9	6		12	8					10		2
340	297	53		48	11	1				215	17	5		20	25	2				6		
970	902	68		46	5	3				763	66	13		27	8	2	1			30		
1,036	923	113		68	11	3				744	45	52		49	8	8				36	3	9
51	34	17		29	2	2				1				8	6	3						
8,849	8,505	344	16	2,327	96	60	2,625	37	5	3,234	85	20		240	34	40			2	17	5	6
908	816	92		571	6	1				235	2	1		78	11	3						
723	697	26		459	5	1				229	2	1		13	10	3						
119	119			64	2	1				51		1										
58	58			51						7												
280	254	26		175	3					74	2			13	10	3						
266	266			169						97												
185	119	66		112	1					6				65	1							
104	67	37		60	1					6				36	1							
81	52	29		52										29								
3,685	3,447	238		563	31	46	1,991	2	1	800	9	4		157	22	35			2	12	4	6
422	422			52	7	2	23			332	5	1										
109	109			20			19			64												
313	313			26	7	2	4			268	5	1										
3,263	3,025	238		511	24	44	1,968	2	1	468	4	3		157	22	35			2	12	4	6
127	116	11		24			81			10	1			10		1						
358	347	11		111	1	3	142			90				8	1	2						
348	307	41		24	4	6	167			103	1	2		26	5	7						
848	688	160		144	16	31	407	1		87	1	1		104	16	25				8	2	5
271	256	15		10	2	4	117	1	1	120	1			9						4		
1,311	1,311			198	1		1,654			58												
3,372	3,364	8	16	563	37	13	563	34	4	2,049	70	15		5	1	2						
3,317	3,312	5	16	521	27	13	563	34	4	2,049	70	15		4	1							
55	52	3		42	10									1		2						

IMPERIAL TABLE XXIIA.—THE SPECIAL INDUSTRIAL CENSUS. PART I.—

ESTABLISHMENTS.		Number of Establishments.	TOTAL EMPLOYEES.			CLASSIFICATION OF SUPERIOR EMPLOYEES.												
DESCRIPTION (with Group-letters and Serial Nos. of Classes in each Group).	MAGNITUDE. (See Note below title of table on pages 450 and 451.)		Persons.	Males.	Females.	N.B.—In these columns all are m. les unless the contrary is indicated.												
						Managers.			Supervising and Technical Staff.			Clerical Staff.			Skilled Labourers.			
1	2	3	4	5	6	European and Anglo-Indians.	Home Races.	Others.	European and Anglo-Indians.	Home Races.	Others.	European and Anglo-Indians.	Home Races.	Others.	European and Anglo-Indians.	Home Races.	Chinese and Japanese.	Others.
B. Mines—concl'd.																		
4. Ruby mines— <i>With mechanical power</i>	400 and over.	1	940	940	...	1	28	10	1	1	10	2	2	72	4	13
5. Other mines*— <i>Without mech. power</i>	Total	3	99	93	6	2	1	...	5	1	2
	10-19	1	17	17	...	1	1	1	1
	20-49	2	82	76	6	1	1	...	4	1
C. Stone Quarries																		
(i) <i>With mechanical power</i>	...	15	1,436	1,320	116	1	3	11	1	...	6	1	3	9	...	1	...	13
	10-19	1	27	27	1	2	2	1
	20-49	1	193	193	1	1	1	...	1	...	7
	100-199	1	473	442	31	1	1	...	1
(ii) <i>Without mech. power</i>	...	12	743	658	85	1	3	8	2	1	3	6	5
	10-19	2	34	34	2
	20-49	9	304	221	83	1	3	5	1	1	3	3	3
	100-199	1	405	403	2	1	1	3	2
D. Textiles—																		
1. Cotton-ginning, cleaning and pressing.	Total	24	1,585	1,076	509	3	M20 F-1	11	2	M16 F-30	16	3	90	67	...	M184 F-162	1	116
(i) <i>With mechanical power</i>	...	23	1,570	1,075	495	3	9	11	2	9	16	2	79	58	...	63	...	92
	10-19	4	59	32	27	...	2	2	...	1	1	...	1	2	...	5
	20-49	12	391	240	151	1	6	4	1	7	2	2	14	14	...	21	...	20
	50-99	3	180	107	73	...	1	2	...	1	3	...	15	4	...	7	...	7
	100-199	1	118	118	2	1	...	13	10	...	3	...	11
	200-399	3	822	578	244	2	...	1	1	...	9	...	36	28	...	27	...	54
(ii) <i>Without mech. power</i>	10-19	1	15	1	14	...	1
2. Cotton-weaving—	Total	6	202	21	181	...	M-5 F-1	M-3 F-30	2	M-11 F-91
<i>Without mech. power</i>	10-19	2	34	8	26	...	2	2	1	M-3 F-22
	20-49	3	107	12	95	...	M-2 F-1	1	1	M-8 F-57
	50-99	1	61	1	60	...	1	F-30	F-12
3. Rope-making—	Total	4	441	340	101	2	...	2	3	1	2	9	...	8	1	20
(i) <i>With mechanical power</i>	100-199	2	301	242	59	1	...	1	1	1	1	7	...	4	1	15
(ii) <i>Without mech. power</i>	...	2	140	98	42	1	...	1	2	1	1	2	...	4	...	5
	20-49	1	23	16	7	1	1
	100-199	1	117	82	35	1	2	1	1	1	...	4	...	5
4. Silk-weaving—	Total	5	209	138	71	...	5	1	...	3	7	M109 F-71	...	4
<i>Without mech. power</i>	20-49	4	137	95	42	...	5	6	M-71 F-43
	50-99	1	72	43	29	1	...	3	1	M-31 F-29	...	4
E. Leather and Bone—																		
1. Tanneries—	Total	9	203	203	3	6	...	1	3	...	4	5	13	19
<i>Without mech. power</i>	10-19	5	80	80	2	3	...	1	1	...	1	3	7	10
	20-49	4	123	123	1	3	2	...	3	2	6	9
2. Leather factories—†	Total	5	219	208	11	4	...	1	4	5	2	2	3	26	...	2	...	32
<i>Without mech. power</i>	10-19	1	11	11	...	1	1	2
	20-49	3	97	86	11	2	...	1	1	...	1	2	...	6	...	2	...	32
	100-199	1	111	111	...	1	2	5	1	...	1	20
3. Bone mills—	20-49	1	29	29	1	1	...	1	2	1	5

* Copper (prospecting), steatite and coal mines; one establishment each. See also in Part II of the table.
† Includes one owned by a company of which some of the directors are Belgian subjects; the manager is a Greek who is a British subject.

Classification of all Industrial Establishments and of the Persons employed in them—continued.

CLASSIFICATION OF UNSKILLED LABOURERS.																						
TOTAL.				MALES.									FEMALES.									
Persons.	Males.	Females.	Europeans and Anglo-Indians.	Home Races.			Chinese and Japanese.			Others.			Europeans and Anglo-Indians.	Home Races.			Chinese and Japanese.			Others.		
				Age 18 or over.	Age 14 to 18.	Age under 14.	Age 18 or over.	Age 14 to 18.	Age under 14.	Age 18 or over.	Age 14 to 18.	Age under 14.		Age 18 or over.	Age 14 to 18.	Age under 14.	Age 18 or over.	Age 14 to 18.	Age under 14.	Age 18 or over.	Age 14 to 18.	Age under 14.
20	21	22	23	24	25	26	27	28	29	30	31	32	33	34	35	36	37	38	39	40	41	42
796	796	585	18	...	71	1	...	118	3	
88	88	6	...	45	4	32	1	5	1	...
13	13	13
75	69	6	...	32	4	32	1	5	1	...
1,387	1,271	116	...	119	3	...	1	1,057	66	25	...	89	17	3	7
673	642	31	...	9	3	545	60	25	...	19	12
21	21	1	20
182	182	2	168	10	2
470	439	31	...	6	3	357	50	23	...	19	12
714	629	85	...	110	1	512	6	70	5	3	7
32	32	1	31
284	201	83	...	83	112	6	68	5	3	7
398	396	2	...	27	369	2
1,707	1,038	669	...	251	46	17	658	33	33	...	416	210	43
1,240	731	509	...	189	39	17	471	12	3	...	280	200	29
1,226	731	495	...	189	39	17	471	12	3	...	268	198	29
45	18	27	...	6	1	10	17	10
299	118	151	...	68	11	15	54	89	37	25
140	67	73	...	25	3	1	36	2	45	24	4
78	78	6	72
664	420	244	...	84	23	1	299	10	3	...	117	127
14	...	14	12	2
59	...	59	42	4	13
4	...	4	2	2
37	...	37	31	2	4
18	...	18	11	...	7
392	291	101	...	47	7	186	21	30	...	94	6	1
269	210	59	...	37	1	124	18	30	...	59
123	81	42	...	10	6	62	3	35	6	1
81	14	7	...	3	1	10	4	2	1
102	67	35	...	7	5	52	3	31	4
16	16	15	1
13	13	13
3	3	2	1
305	294	11	...	9	6	273	3	3	1	6	2	2
149	149	6	3	140
52	52	6	2	44
97	97	1	96
138	127	11	...	3	3	115	3	3	1	6	2	2
7	7	7
50	39	11	3	31	2	3	1	6	2	2
81	81	3	77	1
18	18	18

IMPERIAL TABLE XXIIA.—THE SPECIAL INDUSTRIAL CENSUS. PART I—

ESTABLISHMENTS.		Number of Establishments.	TOTAL EMPLOYEES.			CLASSIFICATION OF SUPERIOR EMPLOYEES.												
						Managers.			Supervising and Technical Staff.			Clerical Staff.			Skilled Labourers.			
			Persons.	Males.	Females.	Europeans and Anglo-Indians.	Home Races.	Others.	Europeans and Anglo-Indians.	Home Races.	Others.	Europeans and Anglo-Indians.	Home Races.	Others.	Europeans and Anglo-Indians.	Home Races.	Chinese and Japanese.	Others.
1	2	3	4	5	6	7	8	9	10	11	12	13	14	15	16	17	18	19
F. Wood—	...	150	13,931	13,642	289	24	M53 F-1	72	73	M78 F-6	68	M-8 F-1	M731 F-5	266	2	1,195	176	1,347
1. Carpentry—	Total	11	219	219	2	9	1	...	7	21	...	13	104	3
Without mach. power	10-19	6	76	76	2	4	1	13	24	3
	20-29	5	143	143	5	1	...	6	21	80	...
2. Sawmills and timber yardst—	Total	139	13,712	13,423	289	24	M51 F-1	63	72	M78 F-6	61	M-8 F-1	M731 F-5	245	2	1,182	72	1,344
(i) With mechanical power	...	132	13,601	13,313	288	24	M44 F-1	63	72	M77 F-6	61	M-8 F-1	M727 F-5	245	2	1,117	66	1,343
(a) The whole Province	10-19	8	114	112	2	...	3	5	3	...	8	9	...	19	3	17
	20-49	64	2,832	2,123	109	2	M28 F-1	33	6	M36 F-1	31	7	104	83	...	211	17	219
	50-99	26	1,592	1,474	118	2	11	13	3	M17 F-5	18	...	M-81 F-5	29	...	166	7	101
	100-199	19	2,555	2,516	39	6	2	11	6	23	6	...	63	56	1	180	6	218
	200-399	9	2,810	2,791	19	8	...	1	14	1	3	F-1	167	36	1	204	4	208
	400 and over.	6	4,298	4,297	1	6	43	1	304	32	...	337	29	580
(b) Arakan Division ...	20-49	2	40	40	2	1	1	6	...	4
(c) Rangoon	26	6,469	6,467	2	10	3	13	41	10	9	...	338	103	1	331	31	787
	10-19	3	45	44	1	3	2	...	3	5	1	8
	20-49	4	123	123	2	2	...	4	1	...	7	5	...	4	...	13
	50-99	1	55	55	1	1	...	1	2	...	4	...	10
	100-199	9	1,162	1,162	...	2	1	6	2	6	2	...	18	29	1	25	2	191
	200-399	4	1,279	1,279	...	3	...	1	4	...	3	...	41	30	...	40	...	118
	400 and over.	5	3,805	3,804	1	5	35	268	32	...	258	28	517
(d) Pegu Division (less Rangoon)*	...	17	670	662	8	...	6	11	...	1	20	...	34	25	...	30	3	59
	10-19	1	13	13	1	1	...	1	1	4
	20-49	13	497	495	2	...	4	9	...	1	14	...	25	24	...	22	3	48
	50-99	3	160	154	6	...	1	2	5	...	8	8	...	7
(e) Irrawaddy Division	...	7	181	180	1	...	6	1	1	8	...	5	15	2	...	26	...	38
	10-19	2	22	21	1	...	2	3	14
	20-49	5	159	159	4	1	1	8	...	5	12	2	...	12	...	38
(f) Toungoo and Thaton districts.	...	16	750	721	29	1	M-2 F-1	12	3	7	3	2	31	39	...	33	12	85
	20-49	9	292	285	7	...	M-1 F-1	7	1	4	...	2	10	21	...	12	9	57
	50-99	7	458	436	22	1	1	5	2	3	3	...	21	18	...	21	3	28
(g) Amherst, Salween, Tavoy and Mergui districts.	...	19	3,064	3,060	4	6	6	7	19	20	6	M-1 F-1	182	26	1	294	12	274
	20-49	4	160	157	3	...	2	2	...	2	1	...	5	5	...	19	...	16
	50-99	4	290	290	3	1	...	2	3	...	11	2	...	33	3	33
	100-199	6	813	813	...	1	1	4	1	15	2	...	13	13	...	80	4	77
	200-399	4	1,308	1,307	1	4	10	1	...	F-1	117	6	1	83	4	85
	400 and over.	1	493	493	...	1	8	1	36	79	1	63
(h) Upper Burma and the Shan States.	...	45	2,427	2,123	244	7	19	19	8	M30 F-6	23	...	M126 F-5	50	...	397	8	96
	10-19	2	34	34	2	1	3	...	5	2	5
	20-49	27	961	864	97	2	13	12	4	M16 F-1	15	...	44	26	...	136	5	43
	50-99	11	629	539	90	1	6	4	1	M12 F-5	6	...	M-10 F-5	7	...	100	1	23
	100-199	4	580	541	39	3	...	1	3	2	2	...	32	14	...	75	...	20
	200-399	1	223	205	18	1	9	81	...	5
(ii) Without mach. power The whole Province (But for Lower Burma the figures are nil).	...	7	111	110	1	...	7	1	4	65	6	1
	10-19	5	69	68	1	...	5	1	3	42	5	1
	20-49	2	42	42	2	1	23	1	...

* That is, the Insein, Hanthawaddy, Tharrawaddy, Pegu and Prome districts.
† Includes one owned by a company of which some directors are American subjects.

Classification of all Industrial Establishments and of the Persons employed in them—continued.

CLASSIFICATION OF UNSKILLED LABOURERS.																						
Total.			Males.										Females.									
Persons.	Males.	Females.	Europeans and Anglo-Indians.	Home Races.			Chinese and Japanese.			Others.			Europeans and Anglo-Indians.	Home Races.			Chinese and Japanese.			Others.		
				Age 18 or over.	Age 14 to 18.	Age under 14.	Age 18 or over.	Age 14 to 18.	Age under 14.	Age 18 or over.	Age 14 to 18.	Age under 14.		Age 18 or over.	Age 14 to 18.	Age under 14.	Age 18 or over.	Age 14 to 18.	Age under 14.	Age 18 or over.	Age 14 to 18.	Age under 14.
30	31	32	33	34	35	36	37	38	39	40	41	42	43	44	45	46	47	48	49	50	51	52
9,825	9,549	276	1	1,424	138	8	76	8	...	7,282	518	94	...	209	44	10	12	...	1
59	59	8	16	5	
29	29	8	16	5	
30	30	30	
9,766	9,490	276	1	1,416	138	8	30	3	...	7,282	518	94	...	209	44	10	12	...	1
9,739	9,464	275	1	1,400	138	8	20	3	...	7,282	518	94	...	208	44	10	12	...	1
47	45	2	...	16	26	1	2	...	1	...	1	
1,453	1,346	107	...	467	41	2	7	796	29	4	...	81	17	5	3	...	1
1,134	1,026	108	...	360	26	4	12	2	...	584	27	11	...	85	12	2	9
1,977	1,938	39	...	287	48	1	1,369	191	42	...	28	9	2
2,162	2,144	18	1	157	21	1	...	1	...	1,801	127	35	...	12	6
2,966	2,965	1	...	113	2	...	1	2,706	143	1
26	26	12	14
4,792	4,290	2	...	102	8	...	1	4,206	400	73	...	1	...	1
23	22	1	20	1	1	1
25	25	4	62	15	4
36	36	28	7	2
947	947	1	2	768	141	35
1,039	1,039	11	4	899	93	32
2,662	2,661	1	...	86	2	...	1	2,429	143	1
481	478	8	...	81	5	3	12	357	8	7	...	4	3	1
5	5	4	...	1
347	345	2	...	45	4	1	2	286	7	2
129	123	6	...	36	1	2	10	67	1	6	...	2	3	1
79	78	1	...	22	56	1
3	2	1	...	2	1
76	76	20	56
519	491	28	...	72	2	1	3	2	...	391	16	4	...	24	4
167	161	6	...	13	2	...	1	142	3	3	3
352	330	22	...	59	1	1	2	2	...	249	12	4	...	21	1
2,209	2,206	3	1	179	19	2	2	1	...	1,993	99	9	2	...	1
108	105	3	...	12	2	28	3	2	...	1
199	199	35	6	153	5
602	602	45	8	1	493	49	6
996	996	...	1	60	5	1	...	1	...	892	33	3
304	304	27	277
1,633	1,400	233	...	932	103	2	2	355	5	1	...	178	37	2	10
16	16	14	2
644	548	96	...	361	35	1	2	148	1	76	14	5	1
418	338	80	...	230	18	1	87	2	62	2	1	9
428	389	39	...	241	38	108	1	1	...	28	9	2
127	109	18	...	86	12	10	1	12	6
27	26	1	...	16	10	1
12	11	1	...	9	2	1
15	15	7	8

IMPERIAL TABLE XXIIA.—THE SPECIAL INDUSTRIAL CENSUS. PART I.—

ESTABLISHMENTS.		MAGNITUDE. (See Note below title of table on pages 451 and 461.)	Number of Establishments.	TOTAL EMPLOYEES.			CLASSIFICATION OF SUPERIOR EMPLOYEES.											
							N.B.—In these columns all are males unless the contrary is indicated.											
				Persons.	Males.	Females.	Managers.			Supervising and Technical Staff.			Clerical Staff.			Skilled Labourers.		
Europeans and Anglo-Indians.	Home Races.	Others.	Europeans and Anglo-Indians.				Home Races.	Others.	Europeans and Anglo-Indians.	Home Races.	Others.	Europeans and Anglo-Indians.	Home Races.	Chinese and Japanese.	Others.			
1	2	3	4	5	6	7	8	9	10	11	12	13	14	15	16	17	18	19
G. Metals	32	2,448	2,448	...	10	9	13	48	4	28	6	31	66	35	417	74	623
1. Iron-foundries—	Total	10	727	727	...	1	5	4	11	1	1	3	16	8	12	220	17	145
(i) With mechanical power	...	6	620	620	...	1	2	3	11	1	1	3	16	8	12	188	7	145
20-49	4	103	103	1	3	1	...	1	3	...	28	...	36
50-99	1	72	72	1	1	1	31	...	9
400 and over.	1	445	445	1	10	3	15	5	12	129	7	100
(ii) Without mech. power	...	4	107	107	3	1	32	10	...
10-19	1	18	18	1	8
20-49	3	89	89	2	1	84	10	...
2. Iron and steel-works*—	Total	9	150	150	3	6	...	2	14	3	...	33	29	19
(i) With mechanical power	10-19	1	12	12	1	1	2
(ii) Without mech. power	...	8	138	138	2	6	...	1	14	3	...	31	29	19
10-19	5	63	63	1	4	1	2	...	10	10	17
20-49	3	75	75	1	2	...	1	13	1	...	21	19	2
3. Arsenals—	Total	1	396	396	...	1	25	...	1	1	4	18	...	18	...	148
With mechanical power	200-399	1	396	396	...	1	25	...	1	1	4	18	...	18	...	148
4. Machinery and engineering workshops—	Total	11	1,046	1,046	...	7	1	3	9	1	12	2	10	35	21	136	28	291
(i) With mechanical power	...	9	833	833	...	5	1	3	8	1	12	2	10	31	7	134	28	297
20-49	3	89	89	1	...	2	2	1	2	3	...	18	4	31
50-99	2	127	127	2	4	...	5	1	2	8	8
100-199	3	395	395	1	1	1	1	...	5	1	5	16	4	61	6	120
200-399	1	222	222	1	1	3	4	3	55	...	48
(ii) Without mech. power	...	2	213	213	...	2	1	4	14	2	...	24
20-49	1	33	33	1	1	1	...	1	...	7
100-199	1	180	180	1	3	14	1	...	77
5. Sewage pumping-station workshop—	Total	1	129	129	...	1	3	1	2	2	16	...	80
With mechanical power	100-199	1	129	129	...	1	3	1	2	2	16	...	80
H. Glass and Earthenware	...	83	4,106	3,709	397	...	47	36	...	6	46	...	14	16	...	M288	...	543
1. Pottery works—	Total	11	180	159	21	...	10	1	10	M-48	...	10
Without mech. power	10-19	9	112	101	11	...	9	F-7
20-49	2	68	58	10	...	1	1	10	M-41
	F-6
	M-4	...	10
	F-1
2. Brick, tile and firebrick factories—	Total	72	3,926	3,550	376	...	37	35	...	6	36	...	14	16	...	M240	...	533
Without mech. power	10-19	11	156	142	14	...	8	3	...	4	3	...	3	F-16	...	3
20-49	37	1,128	883	245	...	26	11	...	2	8	...	11	2	M-60
50-99	15	1,077	1,010	67	...	2	13	19	7	F-1
100-199	7	874	825	49	...	1	6	5	M131	...	26
200-399	1	279	278	1	1	2	F-11	...	129
400 and over.	1	412	412	1	F-2	...	140
	M-26	...	48
	F-2	...	187
J. Chemical products	...	78	34,963	34,414	549	28	29	21	514	M63	66	M87	M1349	M594	50	1,478	260	3,092
1. Salt refineries—	Total	3	57	30	27	...	3	M1	F-9	F-4	F-3
Without mech. power	10-19	1	15	8	7	...	1	F-3
20-49	2	42	22	20	...	2	F-1
2. Aerated water factories—	Total	5	337	337	...	2	1	2	4	9	11	...	6	11	...	13	...	46
With mechanical power	10-19	1	13	13	1	1
20-49	1	28	28	1	2	1	6	2
50-99	2	186	186	1	1	...	2	8	11	10	...	5	...	19
100-199	1	110	110	1	6	...	34

* Including blacksmiths and trades working with iron sheets, e.g., making galvanised iron buckets, steel trunks, despatch-boxes.

Classification of all Industrial Establishments and of the Persons employed in them—continued.

CLASSIFICATION OF UNSKILLED LABOURERS.																						
TOTAL.			MALES.										FEMALES.									
Persons.	Males.	Females.	Europeans and Anglo-Indians.	Home Races.			Chinese and Japanese.			Others.			Europeans and Anglo-Indians.	Home Races.			Chinese and Japanese.			Others.		
				Age 18 or over.	Age 14 to 18.	Age under 14.	Age 18 or over.	Age 14 to 18.	Age under 14.	Age 18 or over.	Age 14 to 18.	Age under 14.		Age 18 or over.	Age 14 to 18.	Age under 14.	Age 18 or over.	Age 14 to 18.	Age under 14.			
20	21	22	23	24	25	26	27	28	29	30	31	32	33	34	35	36	37	38	39	40	41	42
1,084	1,084	...	3	118	37	6	7	852	23	38	
283	283	38	23	4	7	178	13	20	
222	222	11	3	1	175	12	20	
30	30	7	3	1	11	6	2	
29	29	3	25	1	
163	163	1	139	5	28	
61	61	27	20	3	7	3	1	
9	9	4	4	1	
52	52	23	16	2	7	3	1	
41	41	19	7	1	14	
8	8	2	6	
33	33	17	1	1	14	
18	18	9	9	
15	15	8	1	1	5	
186	186	1	165	3	17	
490	490	...	3	56	7	1	415	7	1	
384	384	...	3	49	7	1	317	7	
25	25	1	24	
79	79	3	75	1	
173	173	...	1	32	4	1	130	5	
107	107	...	2	13	3	88	1	
106	106	7	98	...	1	
22	22	4	18	
84	84	3	80	...	1	
84	84	4	80	
3,087	2,713	374	...	544	59	24	2,056	23	7	...	257	54	29	33	1	...
94	80	14	...	27	2	1	50	12	1	1
53	48	5	...	14	1	33	4	1
41	32	9	...	13	1	1	17	8	1
2,893	2,533	360	...	517	57	23	2,006	23	7	...	245	53	29	32	1	...
71	58	13	...	34	3	21	11	2
980	666	234	...	310	37	17	298	3	1	...	170	36	21	6	1	...
882	817	65	...	92	5	3	703	8	6	...	31	5	6	23
694	647	47	...	81	18	3	539	12	33	10	2	9
223	222	1	222	1
223	223	223
27,395	26,783	522	72	6,521	236	29	70	1	1	18,698	904	251	1	421	77	26	7
48	26	22	...	21	1	4	12	2	8
12	6	6	...	6	4	1	1
36	20	16	...	15	1	4	8	1	7
232	232	2	1	228	1
11	11	1	10
16	16	1	15
136	136	135	1
69	69	1	68

IMPERIAL TABLE XXIIA.—THE SPECIAL INDUSTRIAL CENSUS. PART I.—

ESTABLISHMENTS.		MAGNITUDE. (See Note below title of table on pages 460 and 461.)	Number of Establishments.	TOTAL EMPLOYEES.			CLASSIFICATION OF SUPERIOR EMPLOYEES.											
DESCRIPTION (with Group-letters and Serial Nos. of Classes in each Group).	Persons.			Males.	Females.	Managers.			Supervising and Technical Staff.			Clerical Staff.			Skilled Labourers.			
						Europeans and Indians.	Home Races.	Others.	Europeans and Indians.	Home Races.	Others.	Europeans and Indians.	Home Races.	Others.	Europeans and Indians.	Home Races.	Chinese and Japanese.	Others.
I	2	3	4	5	6	7	8	9	10	11	12	13	14	15	16	17	18	19
J. 3. Dye-works—	Total	4	75	75	1	3	..	3	4	..	8	..	16
(i) With mechanical power	20-49	1	23	23	1	..	3	2	..	2
(ii) Without mech. power	..	3	52	52	1	2	2	..	6	..	16
	10-19	2	32	32	2	2	10
	20-49	1	20	20	1	6	..	6
4. Petroleum refineries*—	Total	24	33,080	32,715	365	21	1	2	503	29	25	M85 1,294 F-9	M524 F-3	50	1,407	258	2,957	
(i) With mechanical power	..	22	32,905	32,540	365	19	1	2	496	29	25	M82 1,289 F-9	M523 F-3	50	1,365	258	2,955	
	20-49	3	86	84	2	1	1	1	3	2	2	..	4	3	..	4	..	4
	50-99	4	319	319	..	4	8	6	5	5	..	29	..	44
	100-199	4	485	475	10	4	9	1	5	18	..	35	..	32
	200-399	1	206	205	1	1	2	1	2	..	3	1	..	13	..	7
	400 and over.	10	31,809	31,457	352	9	..	1	474	20	21	M81 1,272 F-9	M502 F-3	50	1,284	258	2,868	
(ii) Without mech. power	50-99	2	175	175	..	2	7	3	5	1	..	42	..	2
5. Bulk-oil installations*—	50-99	1	95	95	..	1	8	..	1	..	6
6. Chemical drug and medicine works—	Total	4	206	206	..	2	..	2	4	2	4	1	2	12	..	19	..	9
(i) With mechanical power	50-99	2	173	173	..	2	4	2	3	1	2	19	..	9
(ii) Without mech. power	..	2	33	33	2	1	12
	10-19	1	12	12	1	1	2
	20-49	1	21	21	1	10
7. Vegetable-oil mills—	Total	37	1,113	956	157	2	23	12	3	M19 F-8	26	1	M-47 F-2	35	..	30	..	58
(i) With mechanical power	..	29	925	827	98	1	16	12	2	M12 F-8	26	1	M-40 F-2	35	..	30	..	58
	10-19	10	139	105	34	..	10	7	1	..	M-8 F-2	10	..	4
	20-49	16	481	427	54	..	6	10	1	2	13	1	14	16	..	17	..	36
	50-99	2	108	100	8	2	..	M-3 F-8	9	..	3	11	8
	100-199	1	197	195	2	1	1	..	3	..	15	8	..	3	..	10
(ii) Without mech. power	..	8	188	129	59	1	7	..	1	7	7
	10-19	7	102	80	22	..	7	7	7
	50-99	1	86	49	37	1	1
K. Food	..	482	24,080	22,251	1,829	M54 F-2	M 274 F-15	M 139 F-1	M 162 F-2	M 280 F-35	481	17	M 1005 F-2	436	18	M 692 F-39	M 227 F-3	994
1. Biscuit factories—	10-19	1	12	12	1
2. Flour mills—	20-49	3	108	106	2	3	1	..	1	4	11
3. Rice mills†—	Total	388	21,678	20,658	1,020	44	M 218 F10	M 127 F-1	144	M 230 F26	391	14	M 998 F-2	397	18	M 671 F-39	M 227 F-3	932
With mechanical power	10-19	103	1,576	1,478	98	2	M72 F-1	M27 F-1	..	M37 F-2	43	..	M115 F-1	29	1	113	1	114
(a) The whole Province	20-49	204	5,918	5,546	402	9	M 126 F-6	63	10	M 117 F-9	126	5	M 411 F-1	161	..	340	15	382
	50-99	36	2,381	2,238	143	4	M 119 F-3	12	8	M 47 F-15	30	..	124	45	..	69	9	69
	100-199	19	2,440	2,397	43	8	1	10	20	22	25	2	52	65	6	43	54	77
	200-399	20	5,347	5,298	49	17	..	3	81	5	166	7	245	67	6	80	95	207
	400 and over.	6	3,986	3,701	285	4	..	2	25	2	1	..	51	36	5	26	52	83
(b) Arakan Division	..	10	951	944	7	7	1	2	17	2	1	..	38	6	..	17	25	28
	20-49	1	23	23	1	1	1	1	..	4
	50-99	4	273	271	2	3	1	..	5	2	18	3	4	10
	100-199	5	655	650	5	4	..	1	11	..	1	..	19	6	..	13	21	14

* Pipe-line pumping stations have been included in J4, Petroleum refineries.

† Includes one owned by a company of which some directors are American subjects, and three owned by one company of which some directors are Belgian subjects.

Classification of all Industrial Establishments and of the Persons employed in them—continued.

CLASSIFICATION OF UNSKILLED LABOURERS.																						
TOTAL.			MALES.										FEMALES.									
Persons.	Males.	Females.	Europeans and Anglo-Indians.	Home Races.			Chinese and Japanese.			Others.			Europeans and Anglo-Indians.	Home Races.			Chinese and Japanese.			Others.		
				Age 18 or over.	Age 14 to 18.	Age under 14.	Age 18 or over.	Age 14 to 18.	Age under 14.	Age 18 or over.	Age 14 to 18.	Age under 14.		Age 18 or over.	Age 14 to 18.	Age under 14.	Age 18 or over.	Age 14 to 18.	Age under 14.	Age 18 or over.	Age 14 to 18.	Age under 14.
20	21	22	23	24	25	26	27	28	29	30	31	32	33	34	35	36	37	38	39	40	41	42
40	40	1	33	2	4	
15	15	1	14	
25	25	19	2	4	
18	18	12	2	4	
7	7	7	
25,912	25,559	353	72	6,170	200	24	24	17,942	884	243	1	291	51	5	5
25,799	25,446	353	72	6,124	198	24	24	17,877	884	243	1	291	51	5	5
61	59	2	...	22	1	35	...	1	...	2	
218	218	...	1	43	2	165	7	
387	377	10	...	190	7	3	1	167	3	6	...	6	3	1
176	175	1	...	68	1	105	1	1	
24,957	24,617	340	71	5,801	187	21	23	17,405	873	236	1	282	48	5	4
113	113	46	2	65	
79	79	1	76	2	
149	149	9	16	1	1	111	10	1	
131	131	9	111	10	1	
18	18	16	1	1	
8	8	7	...	1	
10	10	9	1	
845	698	147	...	317	34	1	30	308	5	3	...	118	24	3	2
680	592	88	...	226	26	...	30	302	5	3	...	74	12	2
97	65	32	...	49	6	8	2	28	4
363	309	54	...	109	6	...	13	177	1	3	...	44	8	2
64	64	8	17	39
156	154	2	...	60	14	78	2	2
165	106	59	...	91	8	1	6	44	12	3
81	59	22	...	50	8	1	19	2	1
84	47	37	...	41	6	25	10	2
18,252	17,472	1,380	15	2,213	177	42	190	6	1	14,432	324	72	...	801	155	49	4	3	3	297	35	33
11	11	6	4	1
88	86	2	85	1
17,239	16,258	981	10	1,715	137	23	143	2	...	13,845	311	72	...	512	112	12	277	35	33
1,017	984	93	...	324	19	1	5	558	17	75	17	1
4,167	3,781	386	...	816	61	3	22	2,803	62	14	...	286	72	3	23	2	...
1,927	1,802	125	...	195	25	11	4	1,513	36	18	...	97	14	9	5
2,055	2,012	43	...	148	10	4	22	2	...	1,734	28	4	...	27	4	12
4,374	4,325	49	...	132	22	3	10	4,048	103	7	...	17	5	24	1	2
3,699	3,414	285	10	100	...	1	20	3,189	65	29	...	10	212	32	31
807	800	7	...	26	4	750	12	2	...	7
15	15	15
227	225	2	...	7	208	8	2	...	2
565	560	5	...	19	4	527	10	5

IMPERIAL TABLE XXIIA.—THE SPECIAL INDUSTRIAL CENSUS. PART I.—

ESTABLISHMENTS.		MAGNITUDE.	Number of Establishments.	TOTAL EMPLOYEES.		CLASSIFICATION OF SUPERIOR EMPLOYEES.													
						N.B.—In these columns all are males unless the contrary is indicated.													
						Managers.			Supervising and Technical Staff.			Clerical Staff.			Skilled Labourers.				
DESCRIPTION (with Group-letters and Serial Nos. of Classes in each Group).			Persons.	Males.	Females.	European and Anglo-Indians.	Home Races.	Others.	European and Anglo-Indians.	Home Races.	Others.	European and Anglo-Indians.	Home Races.	Others.	European and Anglo-Indians.	Home Races.	Chinese and Japanese.	Others.	
1	2	3	4	5	6	7	8	9	10	11	12	13	14	15	16	17	18	19	
K. 3. Rice mills—concl'd. (c) <i>Rangoon</i>	50	8,317	7,993	324	15	14	21	72	40	70	1	250	186	10	129	136	304	
	10-19	3	33	33	2	4	...	2	1	...	1	...	1	
	20-49	17	498	498	10	7	...	12	13	...	54	40	...	23	3	50	
	50-99	5	367	366	1	1	3	1	2	2	8	...	30	27	...	11	2	14	
	100-199	10	1,309	1,296	13	2	1	7	5	22	23	1	20	51	3	17	23	50	
	200-399	11	2,773	2,747	26	9	...	2	40	2	21	...	98	37	5	54	61	116	
	400 and over.	5	3,337	3,053	284	3	...	2	25	2	1	...	46	30	2	23	47	73	
	(d) <i>Pegu Division (less Rangoon).*</i>	...	119	5,088	4,906	182	7	M68 F-3	42	13	M50 F-1	226	3	249	103	7	187	24	267
	10-19	32	489	488	1	...	17	15	...	8	13	...	34	14	...	31	...	50	
	20-49	70	2,033	1,900	133	2	M44 F-2	22	...	29	58	3	154	56	...	121	...	133	
	50-99	11	734	701	33	...	M-7 F-1	4	1	M10 F-1	10	...	32	12	...	19	1	18	
	100-199	2	256	250	6	2	3	5	...	3	6	9	6	
	200-399	3	927	919	8	2	...	1	9	3	145	...	19	15	1	7	9	50	
	400 and over.	1	649	618	1	1	5	6	3	3	5	10	
	(e) <i>Irrawaddy Division</i>	...	96	4,348	4,252	96	9	M63 F-2	23	32	55	58	9	M282 F-1	52	...	106	26	201
	10-19	24	372	372	...	1	18	5	...	10	12	...	32	6	...	19	...	24	
	20-49	56	1,710	1,677	33	2	40	14	...	38	43	2	M-91 F-1	33	...	59	1	116	
	50-99	10	619	571	48	...	M-5 F-2	4	...	7	3	...	31	4	...	9	...	20	
	200-399	6	1,647	1,632	15	6	32	7	128	9	...	19	25	41	
	(f) <i>Toungoo and Thaton districts.</i>	...	32	808	757	51	1	M24 F-3	M-3 F-1	1	M17 F-4	5	...	M-42 F-1	13	...	73	3	54
10-19	14	196	186	10	...	M11 F-1	M-1 F-1	...	M-6 F-1	3	...	M-15 F-1	2	...	19	...	21		
20-49	15	389	383	6	1	M11 F-2	1	1	M11 F-3	1	...	22	4	...	46	3	27		
50-99	2	109	93	16	...	2	2	5	...	2		
100-199	1	114	95	19	1	1	...	3	7	...	3	...	4		
(g) <i>Amherst, Salween, Tavoy and Mergui districts.</i>	...	30	1,056	988	68	4	M11 F-1	14	9	20	11	1	80	29	...	76	11	43	
10-19	4	59	59	4	4	1	...	6	1	...	6	1	2		
20-49	22	691	638	53	4	M-6 F-1	11	8	12	10	...	58	25	...	47	7	33		
50-99	3	200	185	15	...	1	2	...	4	11	2	...	19	2	5		
100-199	1	106	106	1	1	1	5	1	...	4	1	3		
(h) <i>Upper Burma and the Shan States.</i>	...	51	1,110	818	292	1	M37 F-1	12	...	M46 F-21	20	...	57	8	1	83	1	25	
10-19	27	427	340	87	1	22	4	...	M-9 F-1	10	...	26	5	1	37	...	16		
20-49	23	604	427	177	...	M15 F-1	7	...	M15 F-6	1	...	31	3	...	43	1	19		
50-99	1	79	51	28	1	...	M22 F-14	9	3		
4. Bakeries and confectioneries—	Total	11	245	241	4	M-4 F-1	...	7	M-5 F-2	...	27	2	2	14	
(i) <i>With mechanical power</i>	20-49	1	21	21	1	...	9	1	
(ii) <i>Without mech. power</i>	...	10	224	220	4	M-4 F-1	...	6	M-5 F-2	...	18	2	2	13	
10-19	5	81	81	...	1	...	4	1	1	...	1	
20-49	5	143	139	4	M-3 F-1	...	2	M-4 F-2	...	18	1	2	22	
5. Dairy farms—	20-49	1	48	33	15	F-1	
6. Slaughter-houses—	20-49	1	23	23	...	1	1	
7. Sugar factories—	Total	54	945	640	305	...	52	2	...	40	15	
Without mech. power	10-19	36	471	330	141	...	36	1	
	20-49	17	421	257	164	...	15	2	...	13	15	
	50-99	1	53	53	1	26	

* That, is the Insein, Hanthawaddy, Tharrawaddy, Pegu and Prome districts.

Classification of all Industrial Establishments and of the Persons employed in them—continued.

CLASSIFICATION OF UNSKILLED LABOURERS.																						
TOTAL.			MALES.									FEMALES.										
Percent.	Males.	Females.	Europeans and Anglo-Indians.	Home Races.			Chinese and Japanese.			Others.			Europeans and Anglo-Indians.	Home Races.			Chinese and Japanese.			Others.		
				Age 18 or over.	Age 14 to 18.	Age under 14.	Age 18 or over.	Age 14 to 18.	Age under 14.	Age 18 or over.	Age 14 to 18.	Age under 14.		Age 18 or over.	Age 14 to 18.	Age under 14.	Age 18 or over.	Age 14 to 18.	Age under 14.			
30	31	32	33	34	35	36	37	38	39	40	41	42	33	34	35	36	37	38	39	40	41	42
7,069	6,745	324	10	164	5	4	106	2	...	6,292	130	32	...	11	247	33	33
22	22	21	1
286	286	11	266	9
266	265	1	...	1	1	263	1
1,084	1,071	13	...	98	4	3	78	2	...	869	16	1	...	1	12
2,328	2,302	26	...	23	8	2,323	46	2	23	1	2
3,083	2,799	284	10	31	...	1	20	2,650	58	29	...	10	211	32	38
2,838	3,660	178	...	588	45	7	17	2,926	60	17	...	133	27	6	11	1	...
307	306	1	...	73	3	...	5	217	8	1
1,409	1,278	131	...	303	28	2	9	919	14	3	...	101	21	1	7	1	...
618	587	31	...	74	13	5	462	19	14	...	22	1	5	3
222	216	6	...	8	3	205	5	1
666	658	8	...	61	1	584	12	4	4
616	615	1	...	62	539	7	1
3,429	3,336	93	...	251	42	5	7	2,840	83	8	...	66	8	18	1	...
245	245	68	4	1	170	2
1,270	1,238	32	...	169	10	...	1	1,027	29	2	...	12	3	16	1	...
534	488	46	...	66	7	1	4	402	7	1	...	41	4	1
1,380	1,365	15	...	48	21	3	2	1,241	45	5	...	13	1	1
563	521	42	...	121	4	1	1	382	11	1	...	33	8	1
114	108	6	...	39	2	63	4	5	1
258	255	1	...	46	203	6	1
98	82	16	...	16	64	1	1	...	11	5
95	76	19	...	20	2	1	1	52	16	3
746	679	67	...	132	14	1	2	512	5	12	...	62	5
34	34	8	1	25
469	417	52	...	95	9	1	2	299	2	9	...	50	2
154	139	15	...	26	4	108	1	12	3
89	89	3	81	2	3
787	517	270	...	333	23	5	10	142	4	200	64	6
295	209	86	...	136	9	62	2	69	17
462	292	170	...	198	14	...	10	74	2	122	46	2
30	16	14	...	5	...	5	6	9	1	4
181	180	1	5	2	2	1	5	4	...	161	1
10	10	10
172	170	1	5	2	2	1	5	4	...	151	1
73	73	...	2	71
98	97	1	3	2	2	1	5	4	...	80	1
47	33	14	32	1	8	...	3	3
20	20	19	1
836	531	305	...	482	33	16	242	37	26
434	293	141	...	270	15	8	112	17	12
376	212	164	...	186	18	8	130	20	14
26	26	86

IMPERIAL TABLE XXIIA.—THE SPECIAL INDUSTRIAL CENSUS. PART I.—

ESTABLISHMENTS.		MAGNI- TUDE.	Number of Establishments.	TOTAL EMPLOYEES.		CLASSIFICATION OF SUPERIOR EMPLOYEES.												
						N.B.—In these columns all are males unless the contrary is indicated.												
						Managers.			Supervising and Technical Staff.			Clerical Staff.			Skilled Labourers.			
DESCRIPTION (with Group-letters and Serial Nos. of Classes in each Group).		(See Note below title of table on pages 460 and 461.)	Persons.	Males.	Females.	Europeans and Anglo- Indians.	Home Races.	Others.	Europeans and Anglo- Indians.	Home Races.	Others.	Europeans and Anglo- Indians.	Home Races.	Others.	Europeans and Anglo- Indians.	Home Races.	Chinese and Japanese.	Others.
I	2	3	4	5	6	7	8	9	10	11	12	13	14	15	16	17	18	19
K. 8. Breweries and distil- leries—	Total	2	183	183	...	1	...	1	3	5	34	...	1	19	...	9	...	26
(i) With mechanical power	100-199	1	154	154	...	1	3	5	33	...	1	5	...	9	...	26
(ii) Without mech. power	20-49	1	29	29	1	1	14
9. Water-works—	Total	4	256	241	15	3	...	1	8	5	6	...	3	7	...	23
With mechanical power	3	135	135	...	2	...	1	5	3	6	...	1	5	...	21
	20-49	2	78	78	...	1	...	1	2	3	6	...	1	2	...	19
	50-99	1	57	57	...	1	3	3	...	2
Without mech. power	100-199	1	121	106	15	1	3	2	2	2	...	2
10. Tobacco, cigar or cigarette factories—	Total	17	582	114	468	1	M-4	7	...	F-9	7	1	1	2	...	M-5	M-1	1
(i) With mechanical power	20-49	1	44	22	22	1	F-5	2	1	1	F-389	F-3	1
(ii) Without mech. power	...	16	538	92	446	...	M-4	7	...	F-9	5	2	...	M-1	F-8	...
	10-19	7	104	32	72	...	F-5	1	F-1
	20-49	8	226	49	177	...	M-3	4	...	F-9	4	M-4
	20-49	8	226	49	177	...	F-2	F-388
	200-399	1	208	11	197	...	M-1	1	M-1
	200-399	1	208	11	197	...	F-3	F-65
	200-399	1	208	11	197	M-3
	200-399	1	208	11	197	F-119
	200-399	1	208	11	197	F-194	F-3	...
L. Clothing	...	48	1,033	979	54	M-5	10	32	M-9	5	63	...	2	29	M-1	M-19	165	395
1. Tailoring works—	Total	26	461	461	...	4	1	21	9	4	37	...	1	24	1	19	60	226
Without mech. power	10-19	20	263	263	...	1	1	18	3	...	5	5	...	16	81	153
	20-49	6	198	198	...	3	...	3	6	4	32	...	1	19	1	3	39	73
2. Dress makers and milli- ners—	20-49	2	47	27	20	M-1	F-2	F-2	17
Without mech. power	20-49	2	47	27	20	F-1
3. Boot and shoe facto- ries*—	Total	14	287	280	7	...	4	10	25	5	...	M-49	105	39
Without mech. power	10-19	10	145	138	7	...	3	7	1	3	...	F-6	79	5
	20-49	4	142	142	1	3	24	M-26	23	34
	20-49	4	142	142	F-6	23	34
4. Umbrella factories—	Total	6	238	211	27	...	5	1	...	1	1	...	1	M-123	...	23
Without mech. power	10-19	2	28	24	4	...	2	1	F-18
	20-49	2	62	61	1	...	2	M-20
	20-49	2	62	61	1	F-4
	50-99	2	148	126	22	...	1	1	1	M-58
	50-99	2	148	126	22	F-1
	50-99	2	148	126	22	M-45	...	23
	50-99	2	148	126	22	F-13
M. Furniture	...	12	598	597	1	3	M-1	7	13	34	23	...	14	8	...	119	75	31
Without mech. power	10-19	5	70	69	1	...	F-1	4	1	...	1	37	1
	20-49	4	111	111	...	1	...	3	1	...	23	...	1	1	...	1	38	...
	50-99	1	59	59	1	5
	100-199	1	123	123	...	1	2	2	22	...	30
	200-399	1	235	235	...	1	10	32	13	1	...	95
N. Building	...	17	1,270	1,259	11	3	9	5	13	1	15	M-1	43	15	12	119	34	280
	F-2
1. Stone, marble and cement works—	...	2	85	85	2	14	56
Without mech. power	20-49	1	34	34	1	1	27
	50-99	1	51	51	1	13	29
2. Lime-works and kilns—	Total	11	312	303	9	...	7	4	4	1	...	1	...	3
Without mech. power	10-19	6	92	92	5	1	1
	20-49	4	133	130	3	...	2	2	3	1	3
	50-99	1	87	81	6	1	1

* Including factories using leather, wood or any other material.

Classification of all Industrial Establishments and of the Persons employed in them—continued.

CLASSIFICATION OF UNSKILLED LABOURERS.																				
TOTAL.			MALES.									FEMALES.								
Persons.	Males.	Females.	European and Anglo-Indians.	Home Races.			Chinese and Japanese.			Others.			European and Anglo-Indians.	Home Races.			Chinese and Japanese.			Others.
				Age 18 or over.	Age 14 to 18.	Age under 14.	Age 18 or over.	Age 14 to 18.	Age under 14.	Age 18 or over.	Age 14 to 18.	Age under 14.		Age 18 or over.	Age 14 to 18.	Age under 14.	Age 18 or over.	Age 14 to 18.	Age under 14.	
20	21	22	23	24	25	26	27	28	29	30	31	32	33	34	35	36	37	38	39	40
41	42	43	44	45	46	47	48	49	50	51	52	53	54	55	56	57	58	59	60	61
84	84	13	67	4
71	71	67	4
13	13	13
200	185	15	...	8	1	175	1	15	...
91	91	3	88
43	43	1	42
48	48	2	46
109	94	15	...	5	1	87	1	15	...
116	84	62	1	29	...	1	48	5	38	6	8	4	3	3	...
35	14	21	14	17	4
111	70	41	1	29	...	1	34	5	21	2	8	4	3	3	...
30	25	5	22	3	4	1
73	37	36	1	29	...	1	4	2	17	1	8	4	3	3	...
8	8	8
187	162	25	...	26	10	1	2	2	1	103	12	5	5	14	6
54	54	1	1	2	1	37	9	3
40	40	1	1	20	7	8
14	14	1	2	...	8	2	1
24	9	15	7	2	...	5	8	3
44	43	1	...	11	8	1	1	21	...	1	...	1
15	14	1	...	4	8	1	1	1
29	29	7	21	...	1
65	56	9	...	14	2	38	1	1	...	5	4
1	1	1
...
64	55	9	...	14	1	38	1	1	...	5	4
269	269	98	19	...	1	133	11	7
25	25	6	2	16	...	1
42	42	1	17	...	1	8	9	6
53	53	1	52
66	66	7	57	2
83	83	83
828	809	9	1	163	14	...	33	1	...	584	10	3	...	6	2	1
13	13	6	7
5	5	2	3
8	8	4	4
292	283	9	...	149	6	...	32	1	...	89	3	3	...	6	2	1
82	82	66	5	11
125	122	3	...	43	1	...	3	69	3	3	2	1
85	79	6	...	40	29	1	...	9	6

IMPERIAL TABLE XXIIA.—THE SPECIAL INDUSTRIAL CENSUS. PART I.—

ESTABLISHMENTS.		MAGNITUDE.	Number of Establishments.	TOTAL EMPLOYEES.		CLASSIFICATION OF SUPERIOR EMPLOYERS.												
						N.B.—In these columns all are males unless the contrary is indicated.												
						Managers.			Supervising and Technical Staff.			Clerical Staff.			Skilled Labourers.			
DESCRIPTION (with Group-letters and Serial Nos. of Classes in each Group).			Persons.	Males.	Females.	Europeans and Anglo-Indians.	Home Races.	Others.	Europeans and Anglo-Indians.	Home Races.	Others.	Europeans and Anglo-Indians.	Home Races.	Others.	Europeans and Anglo-Indians.	Home Races.	Chinese and Japanese.	Others.
I	2	3	4	5	6	7	8	9	10	11	12	13	14	15	16	17	18	19
N. Building—concl.																		
3. Plumbing and sanitary engineering— Without mech. power	50-99	2	153	153	...	1	...	1	4	...	5	...	3	10	...	2	1	50
4. Constructional engineers— With mechanical power	..	2	720	718	2	2	9	1	6	F-2	26	4	12	58	33	130
	100-120	1	147	147	...	1	1	1	2	12	33	17	34
	400 and over.	1	573	571	2	1	8	1	6	F-2	25	2	...	25	16	96
P. Construction of means of transport or communication— Total	Total	41	11,191	11,121	70	23	M-2 F-1	M13 F-1	M134 F-5	16	M12 F-1	M47 F-10	189	261	M F-51	1,845	425	3,452
1. Railway works— (i) With mechanical power	Total	6	3,004	3,004	...	5	...	1	41	...	1	1	15	112	59	169	166	1,396
	...	5	2,982	2,982	...	5	41	...	1	1	15	111	58	168	166	1,391
	100-199	2	338	338	...	2	14	...	1	1	5	44	28	23	1	47
	200-399	1	333	333	...	1	5	1	4	21	107
	400 and over.	2	2,311	2,311	...	2	22	9	63	9	145	165	1,237
(ii) Without mech. power	20-49	1	22	22	1	1	1	1	...	5
2. Tramway works— With mechanical power	Total	2	667	666	1	2	6	2	...	1	74	2	18	179	9	67
	200-399	1	257	257	...	1	3	3	1	10	59	7	47
	400 and over.	1	410	409	1	1	3	2	...	1	71	1	8	120	2	20
3. Bridge-works— With mechanical power	200-399	1	259	259	...	1	3	13	3	1	...	23
4. Coach-building works— Without mech. power	Total	3	55	54	1	...	F-1	2	1	1	...	6	29	8
	10-19	2	29	28	1	...	F-1	1	1	...	5	14	1
	20-49	1	26	26	1	1	1	15	7
5. Motor-car works— (i) With mechanical power	Total	11	1,125	1,119	6	7	1	3	M-34 F-1	3	2	M26 F-5	36	78	48	384	24	158
	...	10	1,112	1,106	6	7	1	2	M-34 F-1	3	2	M26 F-5	35	78	48	375	24	158
	20-49	3	95	95	1	2	...	1	...	1	2	10	...	27	4	14
	50-99	4	282	282	...	4	12	1	...	9	12	14	16	135	7	35
	100-199	2	287	283	4	2	M-8 F-1	1	2	M11 F-3	14	42	5	45	3	14
	400 and over.	1	448	446	2	1	14	M-5 F-2	7	12	27	168	10	95
(ii) Without mech. power	10-19	1	13	13	1	1	9
6. Shipyards, boat-building yards, dock-yards and Port Authorities' workshops— (i) With mechanical power	Total	15	5,756	5,753	3	7	1	M-5 F-1	34	4	M-3 F-1	16	59	38	60	1,100	185	1,776
	...	7	5,433	5,433	...	6	34	4	...	16	54	30	60	1,072	147	1,726
	100-199	2	301	301	...	1	2	1	...	2	12	152	2	23
	200-399	2	493	493	...	2	3	13	2	8	67	6	229
	400 and over.	3	4,639	4,639	...	3	29	4	...	15	41	26	40	853	139	1,474
(ii) Without mech. power	...	8	323	320	3	1	1	M-5 F-1	M-3 F-1	...	5	8	...	28	38	50
	10-19	3	41	39	2	...	1	M-1 F-1	F-1	...	1	16	8	...
	20-49	3	90	90	3	3	...	1	4	...	8	39	11
	50-99	1	81	81	...	1	3	4	...	5
	100-199	1	111	110	1	1	4	34
7. Telephone system— With mechanical power	100-199	1	181	122	59	1	M-10 F-4	6	4	M-3 F-4	4	12	M-2 F-51	6	2	24
8. Stone-breaking yards and workshops connected with road-making— (i) With mechanical power	50-99	1	67	67	1	6	1	2
(ii) Without mech. power	50-99	1	77	77	1	2	3

Classification of all Industrial Establishments and of the Persons employed in them—continued.

CLASSIFICATION OF UNSKILLED LABOURERS.																						
TOTAL.			MALES.										FEMALES.									
Persons.	Males.	Females.	Europeans and Anglo-Indians.	Home Races.			Chinese and Japanese.			Others.			Europeans and Anglo-Indians.	Home Races.			Chinese and Japanese.			Others.		
				Age 18 or over.	Age 14 to 18.	Age under 14.	Age 18 or over.	Age 14 to 18.	Age under 14.	Age 18 or over.	Age 14 to 18.	Age under 14.		Age 18 or over.	Age 14 to 18.	Age under 14.	Age 18 or over.	Age 14 to 18.	Age under 14.	Age 18 or over.	Age 14 to 18.	Age under 14.
20	21	22	23	24	25	26	27	28	29	30	31	32	33	34	35	36	37	38	39	40	41	42
76	76	1	73	2
437	437	...	1	7	1	...	1	422	5
46	46	...	1	2	43
391	391	5	1	...	1	379	5
4,523	4,522	1	46	299	32	2	33	5	...	3,925	147	34	1
1,038	1,038	...	14	25	1	...	1	956	41
1,025	1,025	...	14	21	1	...	1	947	41
172	172	...	1	1	164	6
194	194	...	13	181
659	659	20	1	...	1	602	35
13	13	4	9
306	306	...	4	108	8	2	1	183
126	126	...	3	2	2	...	1	118
180	180	...	1	106	6	2	65
215	215	215
7	7	4	2	1
6	6	4	2
1	1	1
315	315	...	21	46	6	...	3	228	10	1
313	313	...	21	46	6	...	3	226	10	1
33	33	...	1	6	26
37	37	2	35
136	136	...	8	15	2	...	3	105	2	1
107	107	...	12	23	4	60	8
2	2	2
2,466	2,465	1	4	105	14	...	25	4	...	2,189	93	31	1
2,284	2,284	...	3	88	12	...	24	2,041	86	30
106	106	34	72
163	163	163
2,015	2,015	...	3	54	12	...	24	1,806	86	30
182	181	1	1	17	2	...	1	4	...	148	7	1	1
12	12	10	1	1
30	30	3	...	27
68	68	...	1	7	2	58
72	71	1	63	7	1	1
48	48	5	1	...	39	3
128	128	...	3	6	3	114	...	2
57	57	...	3	6	3	48	...	2
71	71	71

IMPERIAL TABLE XXIIA.—THE SPECIAL INDUSTRIAL CENSUS. PART I.—

ESTABLISHMENTS.		MAGNITUDE.	Number of Establishments.	TOTAL EMPLOYEES.		CLASSIFICATION OF SUPERIOR EMPLOYEES.													
						N.B.—In these columns all are males unless the contrary is indicated.													
						Managers.			Supervising and Technical Staff.			Clerical Staff.			Skilled Labourers.				
DESCRIPTION		Persons.	Males.	Females.	Europeans and Anglo-Indians.	Home Races.	Others.	Europeans and Anglo-Indians.	Home Races.	Others.	Europeans and Anglo-Indians.	Home Races.	Others.	Europeans and Anglo-Indians.	Home Races.	Chinese and Japanese.	Others.		
1	2	3	4	5	6	7	8	9	10	11	12	13	14	15	16	17	18	19	
Q. Electricity, light and heat	...	10	690	686	4	5	3	2	M-18 F-2	4	2	M-8 F-2	30	14	3	56	1	50	
1. Ice factories—	Total	5	165	165	..	1	2	2	3	4	2	1	5	5	..	8	..	17	
With mechanical power	10-19	1	13	13	1	1	1	3	
	20-49	3	90	90	..	1	2	3	2	..	5	4	..	6	..	5	
	50-99	1	62	62	1	2	1	1	..	2	..	9	
2. Electric works*—	Total	5	525	521	4	4	1	..	M-15 F-2	M-7 F-2	25	9	3	48	1	33	
With mechanical power	20-49	1	21	21	..	1	2	1	1	..	1	
	50-99	2	124	124	..	1	1	..	1	12	3	1	24	..	3	
	100-199	1	109	105	4	1	M-6 F-2	M-4 F-2	12	4	..	11	1	5	
	200-399	1	271	271	..	1	6	3	..	2	2	12	..	24	
R. Other Industries		62	3,369	3,320	49	14	M-20 F-3	26	M-31 F-3	M-50 F-2	84	M-44 F-3	145	219	M-26 F-5	M-446 F-7	18	1,189	
1. Printing†—	Total	48	2,950	2,936	14	11	M-15 F-1	21	M-18 F-2	35	80	M-38 F-3	131	156	M-21 F-5	382	3	1,071	
(i) With mechanical power	...	21	2,335	2,323	12	10	5	6	M-18 F-2	23	54	M-37 F-3	71	114	M-21 F-5	260	3	925	
	10-19	4	63	63	..	2	2	..	1	2	3	..	2	4	..	7	..	24	
	20-49	8	263	262	1	3	2	3	M-3 F-1	3	13	3	18	20	..	62	2	77	
	50-99	3	208	208	..	1	..	2	3	1	8	23	1	10	..	95	
	100-199	2	232	232	1	1	..	17	35	..	23	17	..	38	..	49	
	200-399	2	492	481	11	2	M-9 F-1	1	..	M-6 F-3	9	21	M-1 F-5	23	..	213	
	400 and over.	2	1,077	1,077	..	2	5	27	11	29	19	120	1	467	
(ii) Without mech. power	...	27	615	613	2	1	M-10 F-1	15	..	12	26	1	60	42	..	122	..	146	
	10-19	15	207	206	1	..	M-5 F-1	9	..	1	3	1	7	10	..	41	..	71	
	20-49	11	342	341	1	1	5	5	..	7	10	..	32	32	..	67	..	71	
	50-99	1	66	66	1	..	4	13	..	21	14	..	4	
2. Goldsmiths, silversmiths and jewellers—	Total	6	221	216	5	2	M-1 F-1	2	6	M-13 F-2	..	1	7	51	1	M-28 F-2	15	61	
(i) With mechanical power	50-99	1	83	83	..	1	5	1	7	34	22	
(ii) Without mech. power	...	5	138	133	5	1	M-1 F-1	2	1	M-13 F-2	17	1	M-28 F-2	15	39	
	10-19	2	27	27	1	1	10	..	10	
	20-49	3	111	106	5	1	F-1	1	1	M-13 F-2	17	1	M-18 F-2	15	29	
3. Book-binding works—	Total	2	41	41	2	1	32	
Without mech. power	10-19	1	12	12	1	1	10	
	20-49	1	29	29	1	22	
4. Photographic studio—	20-49	1	44	44	1	1	2	2	9	..	3	..	14	
5. Musical instrument workshop—	20-49	1	42	41	1	1	M-7 F-1	2	2	3	5	3	4	2	..	11	
6. Fan making—	10-19	2	29	23	6	..	M-2 F-1	M-21 F-5	
7. Carving of ivory and wood—	10-19	1	11	11	1	10	
8. Making paper cartons—	20-49	1	31	8	23	..	1	

* One in class 200—399 and one in class 50—99 are generating-stations; the others make or repair electrical machinery and apparatus.
† Includes one press managed by an American subject and owned by a company of which all the directors are American subjects.

Classification of all Industrial Establishments and of the Persons employed in them—concluded.

CLASSIFICATION OF UNSKILLED LABOURERS.																						
TOTAL.			MALES.										FEMALES.									
Persons.	Males.	Females.	Europeans and Anglo-Indians.	Home Races.			Chinese and Japanese.			Others.			Europeans and Anglo-Indians.	Home Races.			Chinese and Japanese.			Others.		
				Age 18 or over.	Age 14 to 18.	Age under 14.	Age 18 or over.	Age 14 to 18.	Age under 14.	Age 18 or over.	Age 14 to 18.	Age under 14.		Age 18 or over.	Age 14 to 18.	Age under 14.	Age 18 or over.	Age 14 to 18.	Age under 14.	Age 18 or over.	Age 14 to 18.	Age under 14.
20	21	22	23	24	25	26	27	28	29	30	31	32	33	34	35	36	37	38	39	40	41	42
490	490	...	4	81	7	...	4	1	...	381	12
115	115	12	103
7	7	7
62	62	12	50
46	46	46
375	375	...	4	69	7	...	4	1	...	278	12
15	15	6	9
78	78	26	7	1	...	44
61	61	36	4	18	3
221	221	...	4	1	207	9
1,034	1,008	26	5	115	34	1	802	39	12	...	17	5	3	1
957	954	3	5	111	34	1	760	36	7	...	2	1
778	776	2	5	66	20	1	646	34	4	...	2
16	16	3	1	1	9	2
53	53	7	45	1
64	64	...	1	3	1	59
51	51	7	44
198	196	2	...	15	12	167	...	2	...	2
396	396	...	4	31	6	322	31	2
179	178	1	...	45	14	114	2	3	1
58	58	8	10	38	1	1
112	111	1	...	37	4	67	1	2	1
9	9	9
28	28	2	23	2	1
13	13	10	2	1
15	15	2	13
5	5	5
10	10	2	8
6	6	2	...	4
6	6	2	...	4
12	12	1	10	1
1	1	1
...
...
30	7	23	...	1	6	15	5	3

Distribution by Districts of the Statistics in Part I of this Table.

CLASSIFICATION OF UNSKILLED LABOURERS.																						
TOTAL.			MALES.											FEMALES.								
Persons.	Males.	Females.	Europeans and Anglo-Indians.	Home Races.			Chinese and Japanese.			Others.			Europeans and Anglo-Indians.	Home Races.			Chinese and Japanese.			Others.		
				Age 18 or over.	Age 14 to 18.	Age under 14.	Age 18 or over.	Age 14 to 18.	Age under 14.	Age 18 or over.	Age 14 to 18.	Age under 14.		Age 18 or over.	Age 14 to 18.	Age under 14.	Age 18 or over.	Age 14 to 18.	Age under 14.			
20	21	22	23	24	25	26	27	28	29	30	31	32	33	34	35	36	37	38	39	40	41	42
5,574	4,669	905	1	502	123	46	8	3,460	354	175	...	405	205	53	1	202	18	21
4	4	1	3
30	25	5	...	16	5	3	3	2
19	14	5	...	10	3	1	3	2
11	11	6	2	...	1	2
52	47	5	47	5
5,437	4,559	878	1	456	116	44	7	3,406	354	175	...	394	197	50	1	197	18	21
2,793	2,181	612	1	239	82	33	7	1,510	216	93	...	286	148	38	115	15	10
72	48	24	...	18	7	3	17	2	1	...	18	6
751	486	265	...	161	50	18	230	14	13	...	160	68	31	4	...	2
46	46	2	...	2	26	5	11
416	309	107	...	28	8	7	1	216	27	22	...	61	27	1	13	5	...
577	478	99	...	25	16	3	364	56	14	...	45	46	6	2
931	814	117	1	5	1	...	6	657	112	32	...	2	1	96	10	8
2,644	2,378	266	...	217	34	11	1,896	138	82	...	108	49	12	1	82	3	12
317	295	22	...	31	5	2	234	17	6	...	17	5
501	494	67	...	51	10	3	410	18	2	...	45	11	8	1	2
39	39	23	1	1	12	1	1
198	164	28	...	20	1	127	5	11	...	10	4	2	11	...	1
521	460	61	...	69	9	4	345	32	3	...	31	26	2	2
50	44	6	...	6	2	1	29	3	3	...	3	2	...	1
106	89	17	...	10	5	66	5	3	...	2	3	12
858	793	65	...	7	1	675	57	53	53	3	9
51	34	17	...	29	2	2	1	8	6	3
8,849	8,505	344	16	2,327	96	60	2,625	37	5	3,234	85	20	...	240	34	40	2	17	5	6
908	816	92	...	571	6	1	235	2	1	...	78	11	3
723	697	26	...	459	5	1	229	2	1	...	13	10	3
388	363	25	...	260	1	102	12	10	3
335	334	1	...	199	4	1	127	2	1	...	1
185	119	66	...	112	1	6	65	1
11	11	5	6
174	108	66	...	107	1	65	1
3,685	3,447	238	...	563	31	46	1,991	2	1	800	9	4	...	157	22	35	2	12	4	6
422	422	52	7	2	23	332	5	1
397	397	45	7	2	23	314	5	1
25	25	7	18
3,263	3,025	238	...	511	24	44	1,968	2	1	468	4	3	...	157	22	35	2	12	4	6
103	62	41	...	37	4	6	6	9	31	4	3	2	...	1
2,391	2,223	168	...	350	19	37	1,518	2	1	291	2	3	...	99	18	30	2	10	4	5
769	740	29	...	124	1	1	444	168	2	27	...	2
3,372	3,364	8	16	563	37	13	563	34	4	2,049	70	15	...	5	1	2
3,317	3,312	5	16	521	27	13	563	34	4	2,049	70	15	...	4	1
55	52	3	...	42	10	1	...	2
796	796	585	18	...	71	1	...	118	3
88	82	6	...	45	4	32	1	5	1	...
13	13	13
34	34	30	4
41	35	6	...	2	32	1	5	1	...

SERIAL TABLE XXIIA.—THE SPECIAL INDUSTRIAL CENSUS. PART II.—

DESCRIPTION OF ESTABLISHMENT (with Group-letters and Serial Nos. of Classes in each group).	DISTRICT.	Number of Establishments.	TOTAL EMPLOYEES.			CLASSIFICATION OF SUPERIOR EMPLOYEES. <i>N.B.</i> —In these columns all are males unless the contrary is indicated.												
			Persons.	Males.	Females.	Managers.			Supervising and Technical Staff.			Clerical Staff.			Skilled Labourers.			
						Europeans and Indians.	Home Races.	Others.	Europeans and Indians.	Home Races.	Others.	Europeans and Indians.	Home Races.	Others.	Europeans and Indians.	Home Races.	Chinese and Japanese.	Others.
I	2	3	4	5	6	7	8	9	10	11	12	13	14	15	16	17	18	19
C. Stone quarries—		15	1,436	1,320	116	1	3	11	1	...	6	1	3	9	...	1	...	13
(i) <i>With mechanical power</i>	...	3	693	662	31	3	1	...	4	3	...	1	...	8
	Thaton	2	666	635	31	2	1	...	2	1	...	1	...	7
	Tavoy	1	27	27	1	2	2	1
(ii) <i>Without mech. power</i>	...	12	743	658	85	1	3	8	2	1	3	6	5
	Bassein	1	49	49	...	1	1	1
	Henzada	1	24	24	1	1	2	3
	Thaton	3	470	461	9	3	2	3	4
	Tavoy	5	193	79	44	...	2	3
	Kyaukse	1	41	24	17	...	1
	Yamethin	1	36	21	15	1
D. Textiles—		39	2,437	1,575	862	5	M20	14	5	M16	16	3	90	67	...	M184	1	116
						F-1			F-30							F-162		
1. Cotton ginning, cleaning and pressing—	Total	24	1,585	1,076	509	3	10	11	2	9	16	2	79	58	...	63	...	92
(i) <i>With mechanical power</i>	...	23	1,570	1,075	495	3	9	11	2	9	16	2	79	58	...	63	...	92
	Thayetmyo	4	335	296	39	4	...	1	6	...	2	11	...	20	...	21
	Bhamo	1	66	34	32	...	1	1	1	...	10	2	...	3
	Sagaing	4	126	97	29	1	2	1	1	1	1	2	6	3	...	12	...	3
	L. Chindwin	1	12	12	1	1	...	1
	Meiktila	5	143	87	56	...	5	6	10	3	...	6	...	6
	Myingyan	8	888	549	339	2	1	5	1	...	8	...	51	40	...	22	...	59
(ii) <i>Without mech. power</i>	Sagaing	1	15	1	14	...	1
2. Cotton-weaving—	Total	6	202	21	181	...	M5	M3	2	M-11
							F-1			F-30						F-91		
(i) <i>Without mech. power</i>	Meiktila	4	159	14	145	...	4	M1	1	M-8
										F30						F-81		
	Sagaing	1	26	...	26	...	F-1
	L. Chindwin	1	17	7	10	...	1	2	1	M-3
																F-10		
3. Rope-making—	Total	4	441	340	101	2	...	2	3	1	2	9	...	8	1	20
(i) <i>With mechanical power</i>	...	2	301	242	59	1	...	1	1	1	1	7	...	4	1	15
	Rangoon	1	138	138	...	1	1	1	1	5	...	4	1	13
	Insein	1	163	104	59	1	2	2
(ii) <i>Without mech. power</i>	...	2	140	98	42	1	...	1	2	1	2	...	4	...	5
	Rangoon	1	117	82	35	1	2	1	1	...	4	...	5
	Insein	1	23	16	7	1	1
4. Silk-weaving— <i>Without mech. power</i>	Mandalay	5	909	138	71	...	5	1	...	3	7	M102	...	4
																F-31		
E. Leather and Bone—		15	451	440	11	4	3	8	5	6	6	2	7	33	...	2	14	56
1. Tanneries—	Total	9	203	203	3	6	...	1	3	...	4	5	13	19
<i>Without mech. power</i>	Rangoon	1	38	38	1	3
	Insein	5	116	116	5	3	2	9	9
	Mandalay	3	49	49	2	1	...	1	1	3	4	10
2. Leather factories— <i>Without mech. power</i>	Total	5	219	208	11	4	...	1	4	5	2	2	3	26	...	2	...	32
	Rangoon	3	171	171	...	3	3	5	1	2	1	25	...	2	...	32
	Prome	2	48	37	11	1	...	1	1	...	1	...	2	1
3. Bone mills— <i>With mechanical power</i>	Rangoon	1	21	29	1	1	...	1	2	1	5
F. Wood—		150	13,931	13,642	289	24	M53	72	73	M78	68	M-8	M731	266	2	1,395	176	1,347
							F-1			F-6		F-1	F-5					
1. Carpentry— <i>Without mech. power</i>	Total	11	219	219	2	9	1	...	7	21	...	13	104	3
	Rangoon	9	193	193	9	1	...	7	21	104	...
	Mandalay	2	26	26	2	13	...	3
2. Sawmills and timber yards.	Total	139	13,712	13,423	289	24	M51	63	72	M78	61	M8	M731	245	2	1,382	72	1,344
							F-1			F-6		F-1	F-5					
(i) <i>With mechanical power</i>	Province	132	13,601	13,313	288	24	M44	63	72	M77	61	M-8	M727	245	2	1,117	66	1,343
							F-1			F-6		F-1	F-5					
	Arakan Division.	2	40	40	2	1	1	6	...	4
	Rangoon	26	6,469	6,467	2	10	3	13	41	10	9	...	338	103	1	331	31	787
	Pegu Division (less Rangoon).*	17	670	662	8	...	6	11	...	1	20	...	34	25	...	30	3	59

* That is, the Insein, Hanthawaddy, Tharrawaddy, Pegu and Prome districts.

Distribution by Districts of the Statistics in Part I of this Table—continued.

CLASSIFICATION OF UNSKILLED LABOURERS.

TOTAL.			MALES.												FEMALES.											
Persons.	Males.	Females.	Europeans and Anglo-Indians.	Home Races.			Chinese and Japanese.			Others.			Europeans and Anglo-Indians.	Home Races.			Chinese and Japanese.			Others.			Age 18 or over.	Age 14 to 18.	Age under 14.	
20	21	22	23	Age 18 or over.	Age 14 to 18.	Age under 14.	Age 18 or over.	Age 14 to 18.	Age under 14.	Age 18 or over.	Age 14 to 18.	Age under 14.	Age 18 or over.	Age 14 to 18.	Age under 14.	Age 18 or over.	Age 14 to 18.	Age under 14.	Age 18 or over.	Age 14 to 18.	Age under 14.					
20	21	22	23	24	25	26	27	28	29	30	31	32	33	34	35	36	37	38	39	40	41	42				
1,387	1,271	116	...	119.	3	...	1	1,057	66	25	...	89	17	3	7				
673	642	31	...	9	3	545	60	25	...	19	12					
652	621	31	...	8	3	525	60	25	...	19	12					
21	21	1	20					
714	629	85	...	110	1	512	6	70	5	3	7				
46	46	43	3					
17	17	11	4	2					
458	449	9	...	34	414	1	2	7				
118	74	44	...	22	1	51	40	2	2					
40	23	17	...	23	17					
35	20	15	...	20	11	3	1					
1,707	1,038	669	...	251	46	17	658	33	33	...	416	210	43					
1,240	731	509	...	189	39	17	471	12	3	...	280	200	29					
1,226	731	495	...	189	39	17	471	12	3	...	268	198	29					
270	231	39	...	54	15	5	151	4	2	...	15	19	5					
48	16	32	...	11	2	1	2	24	8					
93	64	29	...	17	...	5	42	17	6	6					
9	9	2	7					
107	51	56	...	38	5	6	2	35	8	13					
699	360	339	...	67	17	1	268	6	1	...	177	157	5					
14	...	14	12	2					
59	...	59	42	4	13					
34	...	34	17	4	13					
25	...	25	25					
...					
398	291	101	...	47	7	186	21	30	...	94	6	1					
269	210	59	...	37	1	124	18	30	...	59					
111	111	1	72	14	24					
158	99	59	...	37	52	4	6	...	59					
123	81	42	...	10	6	62	3	35	6	1					
102	67	35	...	7	5	52	3	31	4					
21	14	7	...	3	1	10	4	2	1					
16	16	15	1					
305	294	11	...	9	6	273	3	3	1	6	2	2				
149	149	6	3	140					
34	34	34					
88	88	3	8					
27	27	6	21					
138	127	11	...	3	3	115	3	3	1	6	2	2				
97	97	3	91	2	1					
41	30	11	3	24	1	2	6	2	2				
18	18	18					
9,825	9,549	276	1	1,424	138	8	76	8	...	7,282	518	94	...	209	44	10	12	...	1				
59	59	8	46	5					
51	51	46	5					
8	8	8					
9,766	9,490	276	1	1,416	138	8	30	3	...	7,282	518	94	...	209	44	10	12	...	1				
9,739	9,464	275	1	1,400	138	8	20	3	...	7,282	518	94	...	208	44	10	12	...	1				
26	26	12	14					
4,792	4,790	2	...	102	8	...	1	4,206	400	73	...	1	...	1					
481	473	8	...	81	5	3	12	357	8	7	...	4	3	1					

IMPERIAL TABLE XXIIA.—THE SPECIAL INDUSTRIAL CENSUS. PART II.—

DESCRIPTION OF ESTABLISHMENT (with Group-letters and Serial Nos. of Classes in each group).	DISTRICT.	Number of Establishments.	TOTAL EMPLOYEES.			CLASSIFICATION OF SUPERIOR EMPLOYEES.												
						M.B.—In these columns all are males unless the contrary is indicated.												
			Persons.	Males.	Females.	Managers.			Supervising and Technical Staff.			Clerical Staff.			Skilled Labourers.			
1	2	3				Europeans and Anglo- Indians.	Home Races.	Others.	Europeans and Anglo- Indians.	Home Races.	Others.	Europeans and Anglo- Indians.	Home Races.	Others.	Europeans and Anglo- Indians.	Home Races.	Chinese and Japanese.	Others.
			4	5	6	7	8	9	10	11	12	13	14	15	16	17	18	19
F. 2. Sawmills and timber yards—concl'd. (i) With mechanical power	Irrawaddy Division.	7	181	180	1	..	6	1	1	8	..	5	15	2	..	26	..	38
	Tenasserim Division.	35	3,814	3,781	33	7	M-8 F-1	19	22	27	9	M-3 F-1	213	65	1	327	24	359
	Upper Burma and Shan States.	45	2,427	2,183	244	7	19	19	8	M-30 F-6	23	..	M-126 F-5	50	..	397	8	96
	Akyab ..	2	40	40	2	1	1	6	..	4
	Rangoon ..	26	6,469	6,467	2	10	3	13	41	10	9	..	338	103	1	331	31	787
	Insein ..	2	50	50	1	1	2	..	2	2	..	2	..	10
	Tharrawaddy	6	245	241	4	..	2	4	3	..	11	7	..	14	..	18
	Pegu ..	5	197	197	2	3	..	1	5	..	12	6	..	12	3	28
	Prome ..	4	178	174	4	..	1	3	10	..	9	10	..	2	..	9
	Bassein ..	4	139	139	4	8	10	12	..	29
	Henzada ..	3	42	41	1	..	2	1	1	5	5	2	..	14	..	9
	Toungoo ..	13	638	609	29	1	M-1 F-1	10	3	5	2	..	27	39	..	24	12	68
	Thaton ..	3	112	112	1	2	..	2	1	2	4	9	..	17
	Amherst ..	17	2,987	2,986	1	6	5	6	19	18	6	M-1 F-1	178	25	1	290	18	269
	Mergui ..	2	77	74	3	..	1	1	..	2	4	1	..	4	..	5
	Pakokku ..	2	83	77	6	..	2	2	3	1	..	7	..	1
	Minbu ..	1	113	113	..	1	2	1	4	7
	Mandalay ..	17	1,182	1,076	106	3	9	5	1	8	7	..	70	5	..	291	1	19
	Katha ..	1	31	31	..	1	1	3	5	..	2	3	1	3
	Shwebo ..	2	79	67	12	..	2	3	6	10	..	2
	Sagaing ..	1	25	15	10	1	..	M-4 F-1	4
	L. Chindwin	2	40	40	2	2	..	6	2	5
	Meiktila ..	1	62	53	9	1	1	1	1	..	6	1	..	3
	Yamethin ..	17	774	678	96	1	5	11	3	M-7 F-5	9	..	M-33 F-5	42	..	60	4	62
	Myingyan ..	1	38	33	5	..	1	1	1	..	2	8	..	1
	(ii) Without mech. power	7	111	110	1	..	7	1	4	65	6	1
	Pakokku ..	4	65	65	4	1	4	53
	S. Shan States	3	46	45	1	..	3	12	6	1
G. Metals	32	2,448	2,448	..	10	9	13	48	4	28	6	31	66	35	417	74	623
1. Iron-foundries—	Total ..	10	727	727	..	1	5	4	11	1	1	3	16	8	12	220	17	145
(i) With mechanical power	..	6	620	620	..	1	2	3	11	1	1	3	16	8	12	188	7	145
..	Rangoon ..	5	600	600	..	1	1	3	11	1	1	3	16	8	12	181	7	143
(ii) Without mech. power	Mandalay ..	1	20	20	1	7	..	2
..	..	4	107	107	3	1	32	10	..
..	Rangoon ..	1	20	20	1	10	..
..	Mandalay ..	3	87	87	3	32
2. Iron and steel-works*—	Total ..	9	150	150	3	6	..	2	14	3	..	33	29	19
(i) With mechanical power	Rangoon ..	1	12	12	1	1	2
(ii) Without mech. power	Rangoon ..	8	138	138	2	6	..	1	14	3	..	31	29	19
3. Arsenals—
With mechanical power	Rangoon ..	1	396	396	..	1	25	..	1	1	4	18	..	12	..	148
4. Machinery and Engi- neering Workshops—	Total ..	11	1,046	1,046	..	7	1	3	9	1	12	2	10	35	21	136	28	291
(i) With mechanical power	..	9	833	833	..	5	1	3	8	1	12	2	10	31	7	134	28	207
..	Rangoon ..	8	768	768	..	4	1	3	7	1	12	2	10	30	7	134	28	202
(ii) Without mech. power	Pegu ..	1	65	65	..	1	1	1	5
..	..	2	213	213	..	2	1	4	14	2	..	84
..	Pegu ..	1	180	180	..	1	3	14	1	..	77
..	Shwebo ..	1	33	33	..	1	1	1	..	1	..	7
5. Sewage pumping-station workshop—
With mechanical power	Rangoon ..	1	129	129	..	1	3	1	2	..	16	..	20

* Including blacksmiths and trades working with iron sheets, e.g., making galvanised iron buckets, steel trunks, despatch boxes.

Distribution by Districts of the Statistics in Part I of this table—continued.

CLASSIFICATION OF UNSKILLED LABOURERS.																						
TOTAL.			MALES.									FEMALES.										
Persons.	Males.	Females.	Europeans and Anglo-Indians.	Home Races.			Chinese and Japanese.			Others.			Europeans and Anglo-Indians.	Home Races.			Chinese and Japanese.			Others.		
20	21	22	23	Age 18 or over.	Age 14 to 18.	Age under 14.	Age 18 or over.	Age 14 to 18.	Age under 14.	Age 18 or over.	Age 14 to 18.	Age under 14.	23	Age 18 or over.	Age 14 to 18.	Age under 14.	Age 18 or over.	Age 14 to 18.	Age under 14.	Age 18 or over.	Age 14 to 18.	Age under 14.
20	21	22	23	24	25	26	27	28	29	30	31	32	33	34	35	36	37	38	39	40	41	42
79	78	1	...	22	56	1
2,728	2,697	31	1	251	22	3	5	3	...	2,294	105	13	...	24	4	2	...	1
1,633	1,400	233	...	932	103	2	2	355	5	1	...	178	37	8	10
26	26	12	14
4,792	4,790	2	...	102	8	...	1	4,206	400	73	...	1	...	1
30	30	2	26	1	1
192	188	4	...	32	1	1	151	1	2	...	1	2	1
125	125	13	2	...	2	104	4
134	130	4	...	34	2	2	10	76	2	4	...	3	1
76	76	20	56
3	2	1	...	2	1
445	417	28	...	71	3	1	3	2	...	321	12	4	...	24	4
74	74	1	70	3
2,150	2,150	...	1	174	19	2	...	1	...	1,857	87	9
59	56	3	...	5	2	46	3	2	...	1
67	61	6	...	35	14	12	6
98	98	95	2	1
763	657	106	...	522	73	61	1	75	21	2	8
12	12	11	1
56	44	12	...	38	2	4	8	2	1	1
15	6	9	...	6	9
23	23	16	7
48	39	9	...	8	31	9
527	441	86	...	184	21	2	1	238	4	1	...	66	14	5	1
24	19	5	...	17	1	1	5
27	26	1	...	16	10	1
3	3	3
24	23	1	...	13	10	1
1,084	1,084	...	3	118	37	6	7	852	23	38
283	283	38	23	4	7	178	13	20
222	222	11	3	1	175	12	20
212	212	5	...	1	175	12	19
10	10	6	3	1
61	61	27	20	3	7	3	1
9	9	7	2
52	52	27	20	3	1	1
41	41	19	7	1	14
8	8	2	6
39	33	17	1	1	14
186	186	1	165	3	17
490	490	...	3	56	7	1	415	7	1
384	384	...	3	49	7	1	317	7
327	327	...	3	46	7	1	264	6
57	57	3	53	1
106	106	7	98	...	1
84	84	3	80	...	1
22	22	4	18
84	84	4	80

IMPERIAL TABLE XXIIA.—THE SPECIAL INDUSTRIAL CENSUS. PART II.—

DESCRIPTION OF ESTABLISHMENT (with Group-letters and Serial Nos. of Classes in each group).	DISTRICT.	Number of Establishments.	TOTAL EMPLOYEES.			CLASSIFICATION OF SUPERIOR EMPLOYEES.												
			Persons.	Males.	Females.	N.B.—In these columns all are males unless the contrary is indicated.												
						Managers.			Supervising and Technical Staff.			Clerical Staff.			Skilled Labourers.			
						Europeans and Anglo- Indians.	Home Races.	Others.	Europeans and Anglo- Indians.	Home Races.	Others.	Europeans and Anglo- Indians.	Home Races.	Others.	Europeans and Anglo- Indians.	Home Races.	Chinese and Japanese.	Others.
I	2	3	4	5	6	7	8	9	10	11	12	13	14	15	16	17	18	19
H. Glass and Earthenware	...	83	4,106	3,709	397	...	47	36	...	6	46	..	14	16	..	M288 F-23	...	543
1. Pottery work—	Total ...	11	180	159	21	...	10	1	10	M.48 F-7	...	10
Without mech. power	Rangoon	1	34	34	1	10	10
	Hanthawaddy	10	146	125	21	...	10	M-48 F-7
2. Brick, tile and firebrick factories—	Total ..	72	3,926	3,550	376	...	37	35	...	6	36	...	14	16	...	M240 F-16	...	533
Without mech. power	Rangoon	2	488	488	2	2	198
	Hanthawaddy	25	798	676	122	...	19	6	2	...	5	3	...	M106 F-4	...	35
	Insein	24	1,905	1,834	71	...	2	22	...	1	31	11	...	M-58 F-6	...	290
	Tharrawaddy	4	116	94	22	...	1	3	1	1	8
	Pegu	3	190	151	39	...	2	1	19	1
	Prome	2	75	69	6	...	1	1	...	1	1	...	1	1	1
	Pakōkku	1	12	12	1	6	...
	Minbu	2	108	53	55	...	2
	Mandalay	9	234	173	61	...	9	4	7	M-51 F-6
J. Chemical Products	...	78	34,963	34,414	549	28	29	21	514	M63 F-11	66	M87 F-9	M1349 F-4	M594 F-3	50	1478	260	3092
1. Salt refineries—	Hanthawaddy	3	57	30	27	...	3	M-1 F-3
Without mech. power	Total ...	5	337	337	...	2	1	2	4	9	11	...	6	11	...	13	...	46
2. Aerated waters fac- tories—	Akyab	1	13	13	1	1
With mechanical power	Rangoon	4	324	324	...	2	1	1	4	9	11	...	6	10	...	13	...	46
3. Dye works—	Total ...	4	75	75	1	3	...	3	4	...	8	...	16
With mechanical power	Insein	1	23	23	1	...	3	2	...	2
Without mech. power	Rangoon	3	52	52	1	2	2	...	6	...	16
4. Petroleum refineries*—	Total ..	24	33,080	32,715	365	21	1	2	503	29	25	M85 F-9	1,204 F-3	M524 F-3	50	1,407	258	2957
(i) With mechanical power	...	22	32,905	32,540	365	19	1	2	496	29	25	M82 F-9	1,289 F-3	M523 F-3	50	1,365	258	2955
	Rangoon	1	2,692	2,684	8	1	16	M35 F-7	78	46	5	61	42	382
	Hanthawaddy	5	10,365	10,285	80	5	139	19	11	11	147	M111 F-3	25	277	184	1490
	Insein	1	63	63	...	1	1	4	...	1	...	3
	Tharrawaddy	1	95	95	...	1	2	3	1	1	...	4	...	14
	Prome	1	65	65	...	1	3	3	2	5	...	6
	Thayetmyo	1	206	205	1	1	2	1	2	...	3	1	...	13	...	7
	Pakōkku	3	773	767	6	3	4	1	12	2	...	100	...	61
	Magwe	7	18,404	18,141	263	4	1	2	326	3	12	M35 F-2	1,044	346	20	893	32	986
(ii) Without mech. power	U. Chindwin	2	242	235	7	2	3	2	12	...	11	...	6
	...	2	175	175	...	2	7	3	5	1	...	42	...	2
	Thayetmyo	1	80	80	...	1	1	1	1	...	1
	Magwe	1	95	95	...	1	6	2	5	1	...	41	...	1
5. Bulk-oil installations*—	Rangoon	1	95	95	...	1	8	...	1	...	6
With mechanical power	Total ...	4	206	206	...	2	...	2	4	2	4	1	2	12	...	19	...	9
6. Chemical drug and medi- cine works—	...	2	173	173	...	2	4	2	3	1	2	19	...	9
With mechanical power	Rangoon	1	76	76	...	1	4	1	2	16	...	4
Without mech. power	Insein	1	97	97	...	1	1	3	1	3	...	5
	Rangoon	2	33	33	2	1	12
7. Vegetable-oil mills—	Total ...	37	1,113	956	157	2	23	12	3	M19 F-8	26	1	M-47 F-2	35	...	30	2	58
(i) With mechanical power	...	29	925	827	98	1	16	12	2	M12 F-8	26	1	M-40 F-2	35	...	30	2	58
	Rangoon	6	196	185	11	...	2	4	...	M-3 F-8	11	...	5	16	...	1	...	14
	Insein	4	114	114	4	...	1	5	7	2	13
	Henzada	1	26	26	1	2	2

* Pipe-line pumping-stations have been included in J4, Petroleum refineries.

Distribution by Districts of the Statistics in Part I of this table—continued.

CLASSIFICATION OF UNSKILLED LABOURERS.																						
TOTAL.			MALES.										FEMALES.									
Persons.	Males.	Females.	Europeans and Anglo-Indians.	Home Races.			Chinese and Japanese.			Others.			Europeans and Anglo-Indians.	Home Races.			Chinese and Japanese.			Others.		
				Age 18 or over.	Age 14 to 18.	Age under 14.	Age 18 or over.	Age 14 to 18.	Age under 14.	Age 18 or over.	Age 14 to 18.	Age under 14.		Age 18 or over.	Age 14 to 18.	Age under 14.	Age 18 or over.	Age 14 to 18.	Age under 14.	Age 18 or over.	Age 14 to 18.	Age under 14.
20	21	22	23	24	25	26	27	28	29	30	31	32	33	34	35	36	37	38	39	40	41	42
3,087	2,713	374	...	544	59	24	2,056	23	7	...	257	54	29	33	1	...
94	80	14	...	27	2	1	50	12	1	1
13	13	13
81	67	14	...	27	2	1	37	12	1	1
2,993	2,633	360	...	517	57	23	2,006	23	7	...	245	53	29	32	1	...
286	286	280	3	3
618	500	118	...	172	19	9	292	5	3	...	92	21	5
1,484	1,419	65	...	151	7	5	1,242	13	1	...	31	11	5	18
102	80	22	...	10	9	2	57	2	9	5	5	2	1	...
167	128	39	...	43	6	79	25	4	10
68	62	6	...	3	1	2	56	3	...	1	2
5	5	5
106	51	55	...	43	6	2	40	6	9
157	102	55	...	90	9	3	45	6	4
27,305	26,783	522	72	6,521	236	29	70	1	1	18,698	904	251	1	421	77	16	7
48	26	22	...	21	1	4	12	2	8
232	232	2	1	228	1
11	11	1	10
821	221	2	218	1
40	40	1	33	2	4
15	15	1	14
25	25	19	2	4
25,912	25,559	353	72	6,170	200	24	24	17,342	884	243	1	291	51	5	5
25,799	25,446	353	72	6,124	198	24	24	17,877	884	243	1	291	51	5	5
2,019	2,018	1	18	8	1,728	225	39	1
7,943	7,866	77	46	216	22	2	20	7,113	408	39	...	63	14
53	53	2	51
69	69	10	59
45	45	19	1	24
176	175	1	...	68	1	105	1	1
590	584	6	...	351	1	...	1	212	7	12	...	3	3
14,698	14,437	261	7	5,341	170	19	2	8,506	241	151	...	218	34	5	4
206	199	7	...	109	3	3	1	79	2	2	...	6	1
113	113	46	2	65
75	75	18	2	55
38	38	28	10
79	79	1	76	2
149	149	9	16	1	1	111	10	1
131	131	9	111	10	1
48	48	5	39	4
83	83	4	72	6	1
18	18	16	1	1
845	698	147	...	317	34	1	30	308	5	3	...	118	21	3	2
680	592	88	...	226	26	...	30	302	5	3	...	74	12	2
132	129	3	...	8	17	102	2	1	2
82	182	20	13	49
21	21	6	14	1

IMPERIAL TABLE XXIIA.—THE SPECIAL INDUSTRIAL CENSUS. PART II.—

DESCRIPTION OF ESTABLISHMENT (with Group-letters and Serial Nos. of Classes in each group).	DISTRICT.	Number of Establishments.	TOTAL EMPLOYEES.			CLASSIFICATION OF SUPERIOR EMPLOYEES. <i>N.B.</i> —In these columns all are males unless the contrary is indicated.													
			Persons.	Males.	Females.	Managers.			Supervising and Technical Staff.			Clerical Staff.			Skilled Labourers.				
						Europeans and Indians.	Home Races.	Others.	Europeans and Indians.	Home Races.	Others.	Europeans and Indians.	Home Races.	Others.	Europeans and Indians.	Home Races.	Chinese and Japanese.	Others.	
1	2	3	4	5	6	7	8	9	10	11	12	13	14	15	16	17	18	19	
J.7. Vegetable-oil mills—concl'd. (i) With mechanical power —concl'd.	Thayetmyo	1	13	13	1	1	
	Pakòkku ...	7	129	86	43	...	5	2	...	6	1	...	4	3	...	8	...	3	
	Magwe	1	40	34	6	1	1	1	...	4	
	Mandalay ...	2	47	37	10	...	2	M-5 F-2	7	...	6	
	Myingyan ...	3	247	227	20	1	2	...	1	1	5	...	19	8	...	7	...	12	
	Amherst ...	1	37	37	1	1	1	...	1	...	1	
	L. Chindwin	1	11	11	1	2	...	1	
	Prome ...	2	65	57	8	...	2	1	4	...	2	1	...	4	
	...	8	188	120	59	1	7	...	1	7	7	
	Pakòkku ...	7	102	0	22	...	7	7	7	
K. Food— 1. Biscuit factories— Without mech. power	Amherst ...	1	86	49	37	1	1	
	...	482	24,080	22,251	1,829	M-54 F-2	M-274 F-15	M-139 F-1	M-162 F-2	M-280 F-35	481	17	M-1005 F-2	436	18	M-692 F-389	M-227 F-3	994	
	Rangoon ...	1	12	12	1	
	2. Flour mills— With mechanical power	Rangoon ...	3	108	106	2	...	3	1	...	1	4	11	
	3. Rice mills— All with mech. power	Province ...	388	21,678	20,658	1,020	44	M-218 F-10	M-117 F-1	144	M-230 F-26	391	14	M-998 F-2	397	18	671	226	932
	Arakan Division.	10	951	944	7	7	1	2	17	2	1	...	38	6	...	17	25	28	
	Rangoon ...	50	8,317	7,993	324	15	14	21	72	40	70	1	250	186	10	129	136	304	
	Pegu Division (less Rangoon)*	119	5,088	4,906	182	7	M-68 F-3	42	13	M-50 F-1	226	3	249	103	7	187	24	267	
	Irrawaddy Division.	96	4,348	4,252	96	9	M-63 F-2	23	32	55	58	9	M-282 F-1	52	...	106	26	201	
	Tenasserim Division.	62	1,864	1,745	119	5	M-35 F-4	M-17 F-1	10	M-37 F-4	16	1	M-122 F-1	42	...	149	14	97	
K. Food— 1. Biscuit factories— Without mech. power	Upper Burma and Shan States.	51	1,110	818	292	1	M-37 F-1	12	...	M-46 F-21	20	...	57	8	1	83	1	35	
	Akyab ...	10	951	944	7	7	1	2	17	2	1	...	38	6	...	17	25	28	
	Rangoon ...	50	8,317	7,993	324	15	14	21	72	40	70	1	250	186	10	129	136	304	
	Hanthawaddy	32	2,500	2,460	40	6	14	12	12	7	150	...	61	38	7	48	24	121	
	Insein ...	8	306	283	23	...	M-4 F-1	3	...	5	13	...	21	4	...	14	...	6	
	Tharrawaddy	40	1,196	1,113	83	1	M-28 F-1	10	...	16	4	3	103	23	...	68	...	71	
	Pegu ...	21	591	579	12	...	M-11 F-1	10	1	M-10 F-1	42	...	26	27	...	18	...	41	
	Prome ...	18	495	471	24	...	11	7	...	12	17	...	38	11	...	39	...	28	
	Bassein ...	25	2,067	2,052	15	7	11	7	32	9	12	7	161	22	...	37	25	61	
	Henzada ...	12	321	299	22	1	10	1	...	18	24	2	31	14	...	22	...	20	
K. Food— 1. Biscuit factories— Without mech. power	Myaungmya	25	695	694	1	...	21	4	...	11	14	...	M-39 F-1	7	...	13	...	50	
	Ma-ubin ...	11	245	244	1	...	9	2	...	6	4	...	18	2	...	13	...	16	
	Pyapôn ...	23	1,020	963	57	1	M-12 F-2	9	...	11	4	...	40	7	...	21	1	54	
	Toungoo ...	8	281	246	35	1	6	1	...	3	2	...	21	7	...	12	...	10	
	Thatôn ...	24	527	511	16	...	M-18 F-3	M-2 F-1	1	M-14 F-4	3	...	M-21 F-1	6	...	61	3	44	
	Amherst ...	20	732	731	1	4	M-6 F-1	9	8	13	7	1	68	18	...	36	11	33	
	Tavoy ...	7	244	186	58	...	3	4	1	4	3	...	8	7	...	32	...	5	
	Mergui ...	3	80	71	9	...	2	1	...	3	1	...	4	4	...	8	...	5	
	Minbu ...	5	126	84	42	...	4	1	...	2	1	...	4	1	...	6	
	Mandalay ...	21	440	344	96	1	M-18 F-1	1	...	4	1	...	28	38	...	15	
K. Food— 1. Biscuit factories— Without mech. power	Katha ...	3	136	85	51	3	...	M-29 F-20	9	...	1	9	
	Putao ...	1	21	21	1	1	...	
	Shwebo ...	15	286	191	95	...	12	3	...	M-8 F-1	4	...	19	1	...	29	...	10	
	Sagaing ...	2	30	27	3	...	1	1	...	2	3	...	1	1	...	2	
	Kyaukse ...	2	28	23	5	...	2	1	1	...	2	...	1	4	...	2	
	Yamèthin ...	2	43	43	2	1	...	2	6	2	
	
	
	
	

* That is, the Insein, Hanthawaddy, Tharrawaddy, Pegu and Prome districts.

Distribution by Districts of the Statistics in Part I of this table—continued.

CLASSIFICATION OF UNSKILLED LABOURERS.																							
TOTAL.			MALES.											FEMALES.									
Persons.	Males.	Females.	Europeans and Anglo-Indians.	Home Races.			Chinese and Japanese.			Others.			Europeans and Anglo-Indians.	Home Races.			Chinese and Japanese.			Others.			
				Age 18 or over.	Age 14 to 18.	Age under 14.	Age 18 or over.	Age 14 to 18.	Age under 14.	Age 18 or over.	Age 14 to 18.	Age under 14.		Age 18 or over.	Age 14 to 18.	Age under 14.	Age 18 or over.	Age 14 to 18.	Age under 14.	Age 18 or over.	Age 14 to 18.	Age under 14.	
20	21	22	23	24	25	26	27	28	29	30	31	32	33	34	35	36	37	38	39	40	41	42	
11	11	10	1	
97	54	43	...	51	3	38	5	
31	25	6	...	15	5	5	4	2	
25	17	8	...	15	2	8	
191	171	20	...	73	17	79	2	15	5	
32	32	29	...	3	
7	7	7	
51	43	8	...	21	22	8	
165	106	59	...	91	8	1	6	44	12	3	
81	59	22	...	50	8	1	19	2	1	
84	47	37	...	41	6	25	10	2	
18,852	17,472	1,380	15	2,213	177	42	190	6	1	14,432	324	72	...	801	155	49	4	3	3	297	35	33	
11	11	6	4	1	
88	86	2	85	1	2	
17,239	16,258	981	10	1,715	137	23	143	2	...	13,845	311	72	...	512	112	12	277	35	33	
807	800	7	...	26	4	750	18	2	...	7	
7,069	6,745	324	10	164	5	4	106	2	...	6,292	130	32	...	11	247	33	33	
3,838	3,660	178	...	588	45	7	17	2,926	60	17	...	133	27	6	11	1	...	
3,429	3,336	93	...	351	42	5	7	2,840	83	8	...	66	8	18	1	...	
1,309	1,200	109	...	253	18	2	3	895	16	13	...	95	13	1	
787	517	270	...	333	23	5	10	142	4	200	64	6	
807	800	7	...	26	4	750	18	2	...	7	
7,069	6,745	324	10	164	5	4	106	2	...	6,292	130	32	...	11	247	33	33	
2,000	1,960	40	...	186	6	...	4	1,731	30	3	...	27	6	6	1	...	
235	213	22	...	44	5	2	2	155	5	18	1	2	1	
868	786	82	...	210	16	1	4	552	3	67	12	1	2	
403	393	10	...	49	6	4	7	308	9	10	...	5	...	3	2	
332	308	24	...	90	12	180	13	4	...	16	8	
1,676	1,661	15	...	100	25	3	3	1,479	46	5	...	13	1	1	
178	156	22	...	82	3	1	69	1	20	2	
542	542	47	1	471	21	2	
175	174	1	...	36	4	133	1	1	
858	803	55	...	86	9	1	4	688	14	1	...	32	5	17	1	...	
218	183	35	...	58	3	1	1	115	5	27	8	
345	338	7	...	63	1	267	6	1	...	6	1	
517	517	39	4	1	458	3	12	
177	119	58	...	79	10	29	1	53	5	
58	43	9	...	14	2	26	1	9	
107	65	42	...	41	4	19	1	24	16	2	
333	238	95	...	172	11	54	1	81	14	
65	34	31	...	17	1	5	11	16	11	4	
19	19	9	10	
199	105	94	...	79	4	22	72	22	
19	16	3	...	7	1	8	3	
15	10	5	...	5	2	3	4	1	
30	30	3	25	2	

IMPERIAL TABLE XXIIA.—THE SPECIAL INDUSTRIAL CENSUS. PART II.—

DESCRIPTION OF ESTABLISHMENT (with Group-letters and Serial Nos. of Classes in each group).	DISTRICT.	Number of Establishments.	TOTAL EMPLOYEES.			CLASSIFICATION OF SUPERIOR EMPLOYEES.												
						N.B.—In these columns all are males unless the contrary is indicated.												
						Managers.			Supervising and Technical Staff.			Clerical Staff.			Skilled Labourers.			
			Persons.	Males.	Females.	Europeans and Anglo-Indians.	Home Races.	Others.	Europeans and Anglo-Indians.	Home Races.	Others.	Europeans and Anglo-Indians.	Home Races.	Others.	Europeans and Anglo-Indians.	Home Races.	Chinese and Japanese.	Others.
1	2	3	4	5	6	7	8	9	10	11	12	13	14	15	16	17	18	19
K. Food—concl'd.																		
4. Bakeries and confectioneries—	Total ...	11	245	241	4	M-4 F-1	...	7	M-5 F-2	...	27	2	2	14
(i) With mechanical power	Rangoon ...	1	21	21	1	9	1
(ii) Without mech. power	Rangoon ...	10	224	220	4	M-4 F-1	...	6	M-5 F-2	...	18	2	2	13
5. Dairy Farms—																		
With mechanical power	S. Shan States	1	48	33	15	F-1
6. Slaughter-houses—																		
With mechanical power	Rangoon ...	1	23	23	...	1	1	1
7. Sugar-factories—	Total ...	54	945	640	305	...	52	2	...	40	15
Without mech. power	Kyaukse ...	3	111	111	1	2	...	39	15
	Yamethin ...	51	834	529	305	...	51	1
8. Breweries and distilleries—	Total ...	2	183	183	...	1	...	1	3	5	34	...	1	19	...	9	...	26
(i) With mechanical power	Mandalay ...	1	154	154	...	1	3	5	33	...	1	5	...	9	...	26
(ii) Without mech. power	Rangoon ...	1	29	29	1	1	14
9. Water-works—	Total ...	4	256	241	15	3	...	1	8	5	6	...	3	7	...	23
(i) With mechanical power	...	3	135	135	...	2	...	1	5	3	6	...	1	5	...	22
	Rangoon ...	1	45	45	1	1	9
	Insein ...	1	57	57	...	1	3	3	...	2
	Prome ...	1	33	33	...	1	1	3	6	...	1	2	...	10
(ii) Without mech. power	Insein ...	1	121	106	15	1	3	2	2	2	...	2
10. Tobacco, cigar or cigarette factories—	Total ...	17	582	114	468	1	M-4 F-5	7	...	F-9	7	1	1	2	...	M-5 F-389	M-1 F-3	1
(i) With mechanical power	Rangoon ...	1	44	22	22	1	2	1	1	M-1 F-1	1	1
(ii) Without mech. power	...	16	538	92	446	...	M-4 F-5	7	...	F-9	5	2	...	M-4 F-388	F-3	...
	Rangoon ...	11	447	88	359	...	M-1 F-3	7	...	F-9	5	2	...	M-3 F-308	F-3	...
	Prome ...	3	59	4	55	...	3	M-1 F-55
	Henzada ...	1	20	...	20	...	F-1	F-19
	Mandalay ...	1	12	...	12	...	F-1	F-6
L. Clothing	...	48	1,033	979	54	M-5 F-1	10	32	M-9 F-2	5	63	...	2	29	M-1 F-2	M-191 F-24	165	305
1. Tailoring works—	Total ...	26	461	461	1	21	...	9	4	37	...	1	24	19	60	226
Without mech. power	Rangoon ...	25	444	444	...	4	...	21	...	9	4	37	...	1	24	3	60	226
	Henzada ...	1	17	17	1	10
2. Dress makers and milliners—																		
Without mech. power	Rangoon ...	2	47	27	20	M-1 F-1	F-2	F-2	17
3. Boot and shoe factories*—	Total ...	14	287	280	7	...	4	10	25	5	...	M-49 F-6	105	39
Without mech. power	Rangoon ...	11	215	213	2	...	1	10	25	5	...	M-13 F-2	105	29
	Thayetmyo	1	41	41	1	23	...	10
	Mandalay ...	1	12	12	1	4
	Sagaing ...	1	19	14	5	...	1	M-9 F-4
4. Umbrella factories—	Total ...	6	238	211	27	...	5	1	...	1	1	...	1	M-123 F-18	...	23
Without mech. power	Bassein ...	5	160	146	14	...	5	1	1	M-123 F-5
	Insein ...	1	78	65	13	1	1	F-13	...	23
M. Furniture	...	12	598	597	1	3	M-1 F-1	7	13	34	23	...	14	8	...	119	75	31
Without mech. power	Rangoon ...	11	363	362	1	2	M-1 F-1	7	3	2	23	...	1	7	...	24	75	31
	Mandalay ...	1	235	235	...	1	10	32	13	1	...	95

* Includes factories using leather, wood or any other material.

IMPERIAL TABLE XXIIA.—THE SPECIAL INDUSTRIAL CENSUS. PART II.—

DESCRIPTION OF ESTABLISHMENT (with Group-letters and Serial Nos. of Classes in each group).	DISTRICT.	Number of Establishments.	TOTAL EMPLOYEES.			CLASSIFICATION OF SUPERIOR EMPLOYEES. N.B.—In these columns all are males unless the contrary is indicated.												
			Persons.	Males.	Females.	Managers.			Supervising and Technical Staff.			Clerical Staff.			Skilled Labourers.			
						Europeans and Indians.	Home Races.	Others.	Europeans and Indians.	Home Races.	Others.	Europeans and Indians.	Home Races.	Others.	Europeans and Indians.	Home Races.	Chinese and Japanese.	Others.
I	2	3	4	5	6	7	8	9	10	11	12	13	14	15	16	17	18	19
N. Building	17	1,270	1,259	11	3	9	5	13	1	15	M-1 F-2	43	15	12	119	34	180
1. Stone, marble and cement works— Without mech. power	Mandalay ..	2	85	85	2	14	56
2. Lime works and kilns— Without mech. power	Total ...	11	312	303	9	...	7	4	4	1	...	1	...	3
	Rangoon ...	2	57	56	1	2	4	1
	Mandalay ...	2	45	45	2	3
	S. Shan State	7	210	202	8	...	5	2	1
3. Plumbing and sanitary engineering— Without mech. power	Rangoon ...	2	153	153	...	1	...	1	4	...	5	...	3	10	...	2	1	50
4. Constructional engi- neers— With mechanical power	Rangoon ...	2	720	718	2	2	9	1	6	F-2	26	4	12	58	33	130
P. Construction of means of transport or com- munication.	..	41	11,191	11,121	70	23	M-2 F-1	M13 F-1	M134 F-5	16	M12 F-1	M47 F-10	189	261	190	1,845	415	3,452
1. Railway works— (i) With mechanical power	Total ...	6	3,004	3,004	...	5	...	1	41	...	1	1	15	112	59	169	166	1,396
	Rangoon ...	5	2,982	2,982	...	5	41	...	1	1	15	111	58	168	166	1,391
	Insein ...	3	905	905	...	3	17	1	4	17	34	11	21	267
	Mandalay ...	1	187	187	...	1	11	...	1	...	4	38	15	21	1	10
(ii) Without mech. power	Akyab ...	1	1,890	1,890	...	1	13	7	56	9	136	144	1,114
	...	1	22	22	1	1	1	1	...	5
2. Tramway works— With mechanical power	Total ...	2	667	666	1	2	6	2	...	M-1 F-1	74	2	18	179	9	67
	Rangoon ...	1	257	257	...	1	3	3	1	10	59	7	47
	Mandalay ...	1	410	409	1	1	3	2	...	M-1 F-1	71	1	8	120	2	20
3. Bridge works— With mechanical power	Insein ...	1	259	259	...	1	3	13	3	1	...	23
4. Coach-building Works— Without mech. power	Total ...	3	55	54	1	...	F-1	2	1	1	...	6	29	8
	Rangoon ...	2	43	43	2	1	1	...	1	29	8
	Mandalay ...	1	12	11	1	...	F-1	5
5. Motor-car works— (i) With mechanical power	Total ...	11	1,125	1,119	6	7	1	3	M-34 F-1	3	2	M26 F-5	36	78	48	384	24	158
	...	10	1,112	1,106	6	7	1	2	M-34 F-1	3	2	M26 F-5	35	78	48	375	24	158
	Rangoon ...	9	1,040	1,034	6	6	1	2	M-32 F-1	3	2	M21 F-5	33	71	44	339	24	151
(ii) Without mech. power	Mandalay ...	1	72	72	...	1	2	5	2	7	4	36	...	7
	Rangoon ...	1	13	13	1	1	9
6. Shipyards, boat-build- ing yards, dockyards and Port Authorities' workshops— (i) With mech. power	Total ...	15	5,756	5,753	3	7	1	M-5 F-1	34	4	M-3 F-1	16	59	38	60	1,100	185	1,776
	Akyab ...	7	5,433	5,433	...	6	34	4	...	16	54	30	60	1,072	147	1,726
	Rangoon ...	1	222	222	...	1	2	13	25	5	104
	Amherst ...	4	4,910	4,910	...	4	30	4	...	15	41	28	48	895	140	1,599
	Mandalay ...	1	132	132	...	1	1	...	1	4	56	2	14
(ii) Without mech. power	...	8	323	320	3	1	1	M-5 F-1	M-3 F-1	...	5	8	...	96	...	9
	Rangoon ...	7	242	239	3	...	1	M-5 F-1	M-3 F-1	...	2	8	...	24	38	45
	Bassein ...	1	81	81	...	1	3	4	...	5
7. Telephone system— With mechanical power	Rangoon ...	1	181	122	59	1	M-10 F-4	6	4	M-3 F-4	4	12	M-2 F-51	6	2	24

Distribution by Districts of the Statistics in Part I of this table—continued.

CLASSIFICATION OF UNSKILLED LABOURERS.																							
TOTAL.			MALES.											FEMALES.									
Persons.	Males.	Females.	Europeans and Anglo-Indians.	Home Races.			Chinese and Japanese.			Others.			Europeans and Anglo-Indians.	Home Races.			Chinese and Japanese.			Others.			
				Age 18 or over.	Age 14 to 18.	Age under 14.	Age 18 or over.	Age 14 to 18.	Age under 14.	Age 18 or over.	Age 14 to 18.	Age under 14.		Age 18 or over.	Age 14 to 18.	Age under 14.	Age 18 or over.	Age 14 to 18.	Age under 14.	Age 18 or over.	Age 14 to 18.	Age under 14.	
20	21	22	23	24	25	26	27	28	29	30	31	32	33	34	35	36	37	38	39	40	41	42	
828	809	9	1	163	14	..	33	1	..	524	10	3	..	6	2	..	1	
13	28	6	7	
292	283	9	..	149	6	..	32	1	..	89	3	3	..	6	2	..	1	
50	49	1	..	2	45	1	1	1	
40	40	37	3	
202	194	8	..	110	6	..	29	1	..	44	2	2	..	6	1	..	1	
76	76	1	73	2	
437	437	..	1	7	1	..	1	422	5	
4,523	4,522	1	46	299	31	2	33	5	..	3,925	147	34	1	
1,038	1,038	..	14	25	1	..	1	956	41	
1,025	1,025	..	14	21	1	..	1	947	41	
530	530	..	14	13	1	497	5	
85	85	84	1	
410	410	8	1	366	35	
13	13	4	9	
306	306	..	4	108	8	2	1	183	
126	126	..	3	2	2	..	1	118	
180	180	..	1	106	6	2	65	
215	215	215	
7	7	4	2	1	
1	1	1	
6	6	4	2	
315	315	..	21	46	6	..	3	228	10	1	
212	212	..	21	46	6	..	3	226	10	1	
305	305	..	21	44	6	..	3	220	10	1	
8	8	2	6	
2	2	2	
2,466	2,465	1	4	105	14	..	25	4	..	2,189	93	31	1	
2,284	2,284	..	3	88	12	..	24	2,041	86	30	
72	72	72	
2,106	2,106	..	3	54	12	..	24	1,897	86	30	
53	53	1	52	
53	53	33	20	
182	181	1	1	17	2	..	1	4	..	148	7	1	1	
114	113	1	..	10	1	4	..	90	7	1	1	
68	68	..	1	7	2	58	
48	48	5	1	..	39	3	

IMPERIAL TABLE XXIIA.—THE SPECIAL INDUSTRIAL CENSUS. PART II.—

DESCRIPTION OF ESTABLISHMENT (with Group-letters and Serial Nos. of Classes in each group).	DISTRICT.	Number of Establishments.	TOTAL EMPLOYEES.			CLASSIFICATION OF SUPERIOR EMPLOYEES. N.B.—In these columns all are males unless the contrary is indicated.												
			Persons.	Males.	Females.	Managers.			Supervising and Technical Staff.			Clerical Staff.			Skilled Labourers.			
						Europeans and Indians.	Home Races.	Others.	Europeans and Indians.	Home Races.	Others.	Europeans and Indians.	Home Races.	Others.	Europeans and Indians.	Home Races.	Chinese and Japanese.	Others.
1	2	3	4	5	6	7	8	9	10	11	12	13	14	15	16	17	18	19
P. 8. Stone-breaking yards and workshops con- nected with road- making—	Total ...	2	144	144	2	6	1	2	5
(i) With mechanical power	Rangoon ...	1	67	67	1	6	1	2
(ii) Without mech. power	Rangoon ...	1	77	77	1	2	3
Q. Electricity, light and heat.	...	10	690	686	4	5	3	2	M18 F-2	4	2	M-8 F-2	30	14	3	56	1	50
1. Ice factories—	Total ..	5	165	165	...	1	2	2	3	4	2	1	5	5	...	8	...	17
With mechanical power	Rangoon ...	1	62	62	1	2	1	1	...	2	...	9
	Insein ...	1	35	35	1	1	1	1	...	1
	Pegu ...	1	26	26	1	2	2	...	2	2	...	2	...	1
	Bassein ...	1	29	29	...	1	2	2	...	3	...	3
	Mandalay ...	1	13	13	1	1	1	3
2. Electric works*—	Rangoon ...	5	525	521	4	4	1	...	M15 F-2	M-7 F-2	25	9	3	48	1	33
R. Other Industries	62	3,369	3,320	49	14	M20 F-3	26	M31 F-3	M50 F-2	84	M44 F-3	145	219	M26 F-5	M-446 F-7	18	1,189
1. Printing ...	Total ...	48	2,950	2,936	14	11	M15 F-1	21	M18 F-2	35	80	M38 F-3	131	156	M21 F-5	382	3	1,071
(i) With mechanical power	...	21	2,335	2,323	12	10	5	6	M18 F-2	23	54	M37 F-3	71	114	M21 F-5	260	2	925
	Rangoon ...	20	2,295	2,283	12	9	5	6	M18 F-2	23	54	M37 F-3	71	111	M21 F-5	254	3	907
(ii) Without mech. power	Mandalay ...	1	40	40	...	1	3	...	6	...	18
	...	27	615	613	2	1	M10 F-1	15	...	12	26	1	60	42	...	122	...	146
	Akyab ...	1	10	10	1	7
	Rangoon ...	23	544	542	2	...	M-7 F-1	15	...	11	26	1	54	42	...	99	...	145
	Mandalay ...	3	61	61	...	1	2	1	6	16	...	1
2. Goldsmiths, silversmiths and jewellers—	...	6	221	216	5	2	M-2 F-1	2	6	M13 F-2	...	1	7	51	1	M-28 F-2	15	61
(i) With mechanical power	Rangoon ...	1	83	83	...	1	5	1	7	34	22
(ii) Without mech. power	...	5	138	133	5	1	M-1 F-1	2	1	M13 F-2	17	1	M-28 F-2	15	39
	Rangoon ...	4	127	122	5	1	F-1	2	1	M13 F-2	17	1	M-18 F-2	15	39
	Henzada ...	1	11	11	1	10
3. Book binding—	Rangoon ...	2	41	41	2	1	32
Without mech. power
4. Photographic studio—	Rangoon ...	1	44	44	1	1	2	2	9	...	3	...	44
Without mech. power
5. Musical instruments workshop—	Rangoon ...	1	42	41	1	1	M-7 F-1	2	2	3	5	3	4	2	...	41
Without mech. power
6. Fan making—	Total ...	2	29	23	6	...	M-2 F-1	M-21 F-5
Without mech. power	Henzada ...	1	17	16	1	...	M-1 F-1	15
	Mandalay ...	1	12	7	5	...	1	M-6 F-5
7. Carving of ivory and wood—	Rangoon ...	1	11	11	1	10
Without mech. power
8. Making paper cartons—	Hanthawaddy	1	31	8	23	...	1
Without mech. power

* Of these, two with 341 employees are generating stations; the other three make or repair electrical machinery and apparatus.

Distribution by Districts of the Statistics in Part I of this table—concluded.

CLASSIFICATION OF UNSKILLED LABOURERS.																						
TOTAL.			MALES.									FEMALES.										
Persons.	Males.	Females.	Europeans and Anglo-Indians.	Home Races.			Chinese and Japanese.			Others.			Europeans and Anglo-Indians.	Home Races.			Chinese and Japanese.			Others.		
				Age 18 or over.	Age 14 to 18.	Age under 14.	Age 18 or over.	Age 14 to 18.	Age under 14.	Age 18 or over.	Age 14 to 18.	Age under 14.		Age 18 or over.	Age 14 to 18.	Age under 14.	Age 18 or over.	Age 14 to 18.	Age under 14.	Age 18 or over.	Age 14 to 18.	Age under 14.
20	21	22	23	24	25	26	27	28	29	30	31	32	33	34	35	36	37	38	39	40	41	42
128	128	...	3	6	3	114	...	2
57	57	...	3	6	3	43	...	2
71	71	71
490	490	...	4	61	7	...	4	1	...	381	12
115	115	12	103
46	46	46
30	30	10	20
14	14	14
18	18	2	16
7	7	7
375	375	...	4	69	7	...	4	1	...	278	12
1,034	1,008	26	5	115	34	1	802	39	12	...	17	5	3	1
957	954	3	5	111	34	1	760	36	7	...	2	1
778	776	2	5	66	20	1	646	34	4	...	2
766	764	2	5	64	20	1	637	33	4	...	2
12	12	2	9	1
179	178	1	...	45	14	114	2	3	1
2	2	2
143	142	1	...	81	5	111	2	3	1
34	34	22	9	3
28	28	2	23	2	1
13	13	10	2	1
15	15	2	13
15	15	2	13
...
6	6	2	...	4
12	12	1	10	1
1	1	1
...
...
...
...
30	7	23	...	1	6	15	5	3

IMPERIAL TABLE XXIIA.—THE SPECIAL INDUSTRIAL CENSUS. PART IIIA.—
Power in establishments deriving it directly from Steam, Oil, Gas or Water.

NOTE.—In the columns headed *Gas or Water* all entries relate to *Gas* unless marked *W*.

Description of Establishment.	District.	Number of Establishments employing			Number of Engines.			Total Horse-power.		
		Steam.	Oil.	Gas or Water.	Steam.	Oil.	Gas or Water.	Steam.	Oil.	Gas or Water.
I	2	3	4	5	6	7	8	9	10	11
A. Cultivation for special products.	...	8	5	G-5 W-1	12	8	G-6 W-1	439	117	G-307 W-250
1. Coffee ...	Toungoo	1	1	5	...
4. Rubber ...	Total ...	7	4	G-5 W-1	12	5	G-6 W-1	439	89	G-307 W-250
	Insein	1	1	7	...
	Hanthawaddy	1	1	65
	Toungoo ...	1	...	1	1	...	2	4	...	100
	Thaton ...	1	...	1	2	...	1	12	...	48
	Amherst ...	2	1	1	5	1	1	43	16	47
	Mergui ...	3	2	G-1 W-1	4	3	G-1 W-1	380	66	G-47 W-250
5. Camphor ...	S. Shan States ...	1	2	23	...
B. Mines	...	14	4	1	76	5	22	1,869	49	24
1. Petroleum wells	Total ...	10	2	1	62	3	22	666	7	24
	Thayetmyo ...	2	1	...	5	2	...	78	5	...
	Minbu ...	8	1	1	57	1	22	588	2	24
2. Tin and Wolfram mines.	Total ...	3	2	...	12	2	...	203	42	...
	Tavoy ...	2	1	...	8	1	...	152	30	...
	Mergui ...	1	1	...	4	1	...	51	12	...
3. Silver and Lead mines.	N. Shan States ...	1	2	1,000
C. Stone quarries	...	2	1	...	3	3	...	32	44	...
	Thaton ...	1	1	...	2	3	...	16	44	...
	Tavoy ...	1	1	16
D. Textiles	...	14	16	...	28	21	...	1,235	1,144	...
1. Cotton ginning, cleaning and pressing.	Total ...	12	16	...	24	21	...	1,154	1,144	...
	Thayetmyo ...	3	2	...	10	2	...	213	88	...
	Bhamo	1	1	75	...
	Sagaing ...	2	3	...	2	5	...	23	255	...
	Lower Chindwin	1	1	55	...
	Meiktila ...	3	3	...	3	3	...	101	65	...
	Myingyan ...	4	6	...	9	9	...	817	606	...
3. Rope-making ...	Total ...	2	4	81
	Rangoon ...	1	2	32
	Insein ...	1	2	49
E. Leather and Bone	...	1	5	77
3. Bone-mills	Rangoon ..	1	5	77
F. Wood—
• Sawmills and timber-yards.	Total ...	129	4	...	226	4	...	8,780	123	...
	Arahan Division	2	2	100	...
	Rangoon ...	25	2	...	67	2	...	4,164	23	...
	Pegu Division (less Rangoon) *	17	21	464
	Toungoo and Thaton ...	16	16	458
	Irrawaddy Division ...	7	10	226
	Amherst, Salween, Tavoy and Mergui ...	20	53	1,239
	Upper Burma and the Shan States.	45	62	1,712
	Akyab	2	2	100	...
	Rangoon ...	25	2	...	67	2	...	4,164	23	...
	Insein ...	3	2	30
	Tharrawaddy ...	6	7	164

* That is, the Insein, Hanthawaddy, Tharrawaddy, Pegu and Prome districts.

IMPERIAL TABLE XXIIA.—THE SPECIAL INDUSTRIAL CENSUS. PART IIIA.—
Power in establishments deriving it directly from Steam, Oil, Gas or Water—contd.

Description of Establishment.	District.	Number of Establishments employing			Number of Engines.			Total Horse-power.		
		Steam.	Oil.	Gas or Water.	Steam.	Oil.	Gas or Water.	Steam.	Oil.	Gas or Water.
1	2	3	4	5	6	7	8	9	10	11
F. Wood—concl'd.										
2. Sawmills and timber-yards.	Pegu ...	5	7	172
	Prome ...	4	5	98
	Bassein ...	4	6	150
	Henzada ...	3	4	76
	Toungoo ...	13	13	367
	Thaton ...	3	3	91
	Amherst ...	17	46	1,712
	Mergui ...	8	4	44
	Pakokku ...	2	2	30
	Minbu ...	1	1	40
	Mandalay ...	17	27	704
	Katha ...	1	1	14
	Shwebo ...	2	2	232
	Sagaing ...	1	1	43
	Lower Chindwin ...	2	2	60
	Meiktila ...	1	1	25
	Yamethin ...	17	24	549
	Myingyan ...	1	1	15
G. Metals	11	1	1	23	1	1	1,314	9	53
	Rangoon ...	9	1	1	18	1	1	1,228	9	53
	Pegu ...	1	3	40
	Mandalay ...	1	2	46
J. Chemical products	44	22	2	1,893	218	49	30,769	4,869	67
2. Aerated water factories.	Total ...	8	4	...	4	9	...	114	337	...
	Akyab	1	1	3	...
	Rangoon ...	2	3	...	4	8	...	114	334	...
3. Dye-works	Insein ...	1	1	12
4. Petroleum refineries.*	Total ..	19	10	2	1,843	198	49	30,063	4,236	67
	Rangoon ...	1	1	...	4	5	...	66	75	...
	Hanthawaddy ...	5	2	...	517	13	...	6,669	660	...
	Insein	1	2	160	...
	Tharrawaddy ...	1	2	75
	Prome ...	1	11	353
	Thayetmyo ...	1	2	150
	Pakokku ...	1	3	1	30	5	46	50	53	47
	Magwe ...	7	2	...	1,268	175	...	22,626	3,280	...
	Upper Chindwin ...	2	1	1	9	1	3	74	8	20
5. Bulk-oil installations.	Rangoon	1	2	160	...
6. Chemical, drug and medicine works.	Total ...	2	1	...	17	1	...	123	5	...
	Rangoon ...	1	1	...	12	1	...	96	5	...
	Insein ...	1	5	27
7. Vegetable-oil mills.	Total ...	20	7	...	28	8	...	457	131	...
	Rangoon ...	5	6	68
	Insein ...	4	7	185
	Prome ...	2	3	22
	Henzada ...	1	2	20
	Amherst	1	2	9	...
	Thayetmyo ...	1	1	20
	Pakokku ...	1	6	...	1	6	...	14	122	...
	Mandalay ...	2	2	30
	Lower Chindwin ...	1	1	12
	Myingyan ...	3	5	86
K. Food	397	14	W-1	703	15	W-1	23,287	112	W-15
2. Flour mills	Rangoon ...	3	3	94

* Pipe-line pumping-stations have been included in J4, Petroleum refineries.

IMPERIAL TABLE XXIIA.—THE SPECIAL INDUSTRIAL CENSUS. PART IIIA.—
Power in establishments deriving it directly from Steam, Oil, Gas or Water—concl'd.

Description of Establishment.	District.	Number of Establishments employing			Number of Engines.			Total Horse-power.		
		Steam.	Oil.	Gas or Water.	Steam.	Oil.	Gas or Water.	Steam.	Oil.	Gas or Water.
1	2	3	4	5	6	7	8	9	10	11
K. 3. Rice mills ...	Total ...	387	13	W-1	662	14	W-1	22,434	100	W-15
	<i>Arakan Division ...</i>	10	4	...	26	4	...	1,518	24	...
	<i>Rangoon ...</i>	50	3	...	169	3	...	9,361	16	...
	<i>Pegu Division (less Rangoon).*</i>	119	3	...	201	4	...	3,777	29	...
	<i>Toungoo and Thaton</i>	32	37	539
	<i>Irrawaddy Division</i>	96	2	...	122	2	...	4,575	24	...
	<i>Amherst, Salween, Tavoy and Mergui.</i>	30	1	...	50	1	...	1,693	7	...
	<i>Upper Burma and the Shan States.</i>	50	...	W-1	57	...	W-1	971	...	W-15
	<i>Akyab</i>	10	4	...	26	4	...	1,518	24	...
	<i>Rangoon</i>	50	3	...	169	3	...	9,361	16	...
	<i>Hanthawaddy</i>	39	1	...	67	1	...	1,844	4	...
	<i>Insein</i>	8	13	326
	<i>Tharrawaddy</i>	40	57	717
	<i>Pegu ...</i>	21	35	507
	<i>Prome</i>	18	2	...	29	3	...	383	25	...
	<i>Bassein</i>	25	2	...	41	2	...	3,373	24	...
	<i>Henzada</i>	12	14	209
	<i>Myaungmya</i>	25	26	446
	<i>Ma-ubin</i>	11	12	177
	<i>Pyapon</i>	23	29	370
	<i>Toungoo</i>	8	10	135
	<i>Thaton</i>	24	27	404
	<i>Amherst</i>	20	1	...	36	1	...	1,382	7	...
	<i>Tavoy</i>	7	8	231
	<i>Mergui</i>	3	6	80
	<i>Minbu</i>	5	6	86
	<i>Mandalay</i>	21	29	371
	<i>Katha</i>	3	3	44
	<i>Shwebo</i>	15	15	224
	<i>Putao</i>	W-1	W-1	W-15
	<i>Sagaing</i>	2	4	71
	<i>Kyaukse</i>	2	2	23
	<i>Yamethin</i>	2	5	152
5. Dairy farms ...	S. Shan States	...	1	1	12	...
6. Slaughter-houses	Rangoon	1	2	38
8. Breweries and distilleries.	Mandalay	1	6	89
9. Water-works ...	Total	5	30	632
	<i>Rangoon</i>	3	16	323
	<i>Insein</i>	1	6	122
	<i>Prome</i>	1	8	187
N. Building	2	7	118
4. Constructional engineers.	Rangoon	2	7	118
P. Construction of means of transport or communication.	9	4	...	28	21	...	589	360	...
	<i>Akyab</i>	...	1	1	25	...
	<i>Rangoon</i>	5	3	...	14	20	...	246	335	...
	<i>Insein</i>	2	9	250
	<i>Amherst</i>	1	1	20
	<i>Mandalay</i>	1	4	73
Q. Electricity, light and heat.	6	3	...	26	11	...	535	240	...
Ice factories ...	Total	5	2	...	9	2	...	122	64	...
	<i>Rangoon</i>	1	1	...	2	1	...	55	60	...
	<i>Insein</i>	1	1	14
	<i>Pegu</i>	1	1	9
	<i>Bassein</i>	1	1	...	2	1	...	22	4	...
	<i>Mandalay</i>	1	3	22
2. Electric works ...	Rangoon	1	1	...	17	9	...	413	196	...
R. Other Industries	1	3	...	1	6	...	20	56	...
1. Printing ...	Rangoon	1	3	...	1	6	...	20	56	...

* That is, the Insein, Hanthawaddy, Tharrawaddy, Pegu and Prome districts.

IMPERIAL TABLE XXIIA.—THE SPECIAL INDUSTRIAL CENSUS. PART IIIB.

—Power in establishments using electricity generated on their premises.

Description of Establishment.	Number of Establishments.		Prime Movers.				Electric Power.	
	Total.	Using special engine to drive dynamo	Steam or Water.*		Oil.		Number of dynamos	Power in Kilowatts.
			No. of Engines.	Horse-power.	No. of engines.	Horse-power.		
1	2	3	4	5	6	7	8	9
A.—Cultivation for special products—								
4. Rubber	3	3	10
Toungoo	1	1	6
Thaton	1	1	3
Mergui	1	1	1
B.—Mines—								
2. Tin and Wolfram mines ...	3	2	S-1 W-3	S-13 W-376	4	135	5	460
Pegu	1	1	10
Tavoy	2	2	S-1 W-3	S-13 W-376	4	135	4	450
3. Silver and Lead mines (N. Shan States)	1	1	W-3	W-9,000	2	2,000	5	8,000
4. Ruby mines (Katha) ...	1	1	W-2	W-600	3	300
D.—Textiles—								
1. Cotton ginning, cleaning and pressing	9	11	259
Thayetmyo	2	2	13
Sagaing	1	1	6
Lower Chindwin	1	1	4
Meiktila	1	1	100
Myingyan	4	6	136
E.—Leather and Bone—								
3. Bone mills (Rangoon) ...	1	1	2
F.—Wood—								
2. Sawmills and timber-yards ...	7	5	6	45	16	2,501
Rangoon	3	2	2	9	9	1,051
Henzada	1	1	5
Amherst	3	3	4	36	5	445
J.—Chemical products—								
4. Petroleum refineries † ..	15	12	45	496	4	174	61	836
Rangoon	1	1	5	38	1	100	5	52
Hanthawaddy	4	3	20	176	2	58	30	538
Insein	1	1	8
Tharrawaddy	1	1	2	5	2	22
Prome	1	1	2	5	2	26
Thayetmyo	1	1	2	40	2	22
Pakokku	3	3	2	17	1	16	3	17
Magwe	2	2	12	215	15	140
Upper Chindwin	1	1	1
5. Bulk-oil installations † (Rangoon) ...	1	1	3
6. Chemical, drug and medicine works (Rangoon).	1	1	1	5	1	3
7. Vegetable-oil mills (Amherst) ...	1	1	4
K.—Food—								
3. Rice mills	127	49	51	556	5	21	146	1,993
Akyab	3	8	105
Rangoon	35	18	22	277	2	11	49	736
Hanthawaddy	12	3	1	6	2	4	14	381
Insein	4	4	78
Tharrawaddy	18	9	9	47	18	102
Pegu	1	1	4
Prome	5	1	1	4	5	25
Bassein	8	4	5	121	12	200
Henzada	3	1	1	6	3	13
Myaungmya	5	5	63
Ma-ubin	2	1	1	5	1	2
Pyapon	8	3	3	28	8	39
Toungoo	2	1	1	4	2	10
Thaton	3	3	6
Amherst	11	8	7	64	1	6	11	76
Tavoy	1	1	41
Shwebo	1	1	2
6. Slaughter-houses (Rangoon) ...	1	1	10
P.—Construction of means of transport or communication—	11	6	11	1,467	4	899	25	2,018
Rangoon	7	3	5	87	1	9	15	429
Insein	2	1	2	80	3	64
Mandalay	2	2	4	1,300	3	890	7	1,535
Q.—Electricity, light and heat—								
2. Electric works (Rangoon) ...	1	1	6	14,750	14	18,954
R.—Other industries—								
2. Goldsmiths, silversmiths and jewellers (Rangoon).	1	1	10

* All engines shown in these columns are worked by steam unless marked W.

† Pipe-line pumping stations have been included in J4, Petroleum refineries.

IMPERIAL TABLE XXIIA.—THE SPECIAL INDUSTRIAL CENSUS. PART IIIC.
—Power in establishments using electricity supplied from outside.

Description of Establishment and district.	Number of Establishments.	Number of motors installed.	Total Horse-power.
I	2	3	4
F. Wood—			
2. Sawmills and timber-yards (Rangoon) ...	1	6	32
G. Metals—			
Rangoon	7	11	74
J. Chemical products—			
7. Vegetable-oil mills	2	2	70
Rangoon	1	1	10
Magwe	1	1	60
K. Food—			
4. Bakeries and confectioneries (Rangoon) ...	1	1	20
9. Water-works (Rangoon)	1	2	50
10. Tobacco, cigar or cigarette factories (Rangoon) ...	1	2	20
P. Construction of means of transport or communication—	14	52	448
Rangoon	13	51	443
Mandalay	1	1	5
Q. Electricity, light and heat—			
2. Electric works (Rangoon)	4	8	61
R. Other industries—			
1. Printing	20	78	278
Rangoon	19	77	275
Mandalay	1	1	3
2. Goldsmiths, silversmiths and jewellers (Rangoon)	1	3	15

PART IV.—Looms in Textile Establishments employing 10 or more persons.

District.	Cotton-weaving Establishments.				Silk-weaving Establishments.			
	Number of Establish- ments.	Number of looms at work.			Number of Establish- ments.	Number of looms at work.		
		Worked by power.	Worked by hand.			Worked by power.	Worked by hand.	
			With fly- shuttle.	Without flyshuttle.			With fly- shuttle.	Without flyshuttle.
1	2	3	4	5	6	7	8	9
Total ..	6	...	54	53	5	...	104	62
Mandalay	5	...	104	62
Sagaing	1	20
Lower Chindwin	1	..	16	1
Meiktila	4	...	38	32

APPENDIX TO IMPERIAL TABLE XXIIA.

Skilled and Unskilled Occupations.

The following list of occupations treated as skilled is possibly not complete, but probably no occupations treated as skilled and practised by more than a few persons are omitted. A list is first given of occupations which are found in many groups and classes, a few other occupations being inserted which are peculiar to one group or class and could be shown more shortly in this list. Then some additional occupations are shown for the industries indicated. For further information the relevant article in Part A of Chapter XIII of the Report Volume should be consulted :—

All Industries.	Br. Silver and Lead mines.	G3. Arsenal.
Blacksmith. Bricklayer Boilermaker. Bookbinder. Bucket-maker (metal).	Carriage foreman. Carriage repairer. Pipe foreman. Workshop foreman.	Armourer. Fileman. Melter. Ropemaker.
Carpenter. Carver. Cooper. Coppersmith.	C. Stone Quarries. Blaster.	G4. Machinery and engineering workshops. Carriage examiner. Carriage lifter. Craneman. Motor mechanic. Stone dresser.
Driller. Dyer.	Dr. Cotton-ginning, cleaning and pressing. Belting man. Gin fitter.	* H2. Brick, tile and fire-brick factories. Brick maker. Brick manufacturer. Brick moulder. Brick-mould maker. Clay moulder. Pipe maker. Pot maker. Tile maker.
Electrician. Electric lineman. Engineer. Engine driver.	D2. Cotton-weaving. Heddle threader. Heddle maker. Spinner. Thread extender.	J4. Petroleum refineries. Motor-boat driver. Oilstillisman. Stamp cutter.
Fireman. Fitter. Foreman. Furniture-maker.	D3. Rope-making. Rope maistry. Spinner.	3K. Rice mills. Gunner. Launch driver. Mill foreman. Motor-boat driver. Motor driver.
Latheman. Leather worker.	D4. Silk-weaving. Printer. Weaver.	K10. Cigar factories. Cigar roller.
Mason. Mechanic. Moulder.	E1. Tanneries. Currier. Tanner.	L1. Tailoring works. Cutter. Ironer. Stitcher.
Overseer.	E2. Leather factories. Boot maker. Flesher. Harness maker. Hood maker. Setter.	L3. Boot and shoe factories. Shoemaker. Solefitter. Sole maker. Upper sewer. Wooden-shoe maker.
Painter. Pattern-maker. Planer. Plater. Plumber. Potter.	F2. Saw mills and timber yards. Gunner. Launch driver.	
Rivetter.	G1. Iron foundries. Iron worker. Machine man.	
Saddler. Sailmaker. Saw sharpener. Sawyer. Serang. Secunni.		
Tailor. Tinsmith. Turner.		
Viceman (= Fitter).		
Br. Petroleum wells.		
Boiler maistry. Motor-driver. Rod puller.		

L4. Umbrella factories. Coverer. Cutter. Handle-maker. Painter.	P5. Motor-car works. Cushionman. Hoodman. Nickelplater. Vulcanizer. Welder (with electricity or acetylene).	R1. Printing—concl'd. Printer. Proof-reader. Punch cutter. Reviser. Stereo maker. Stereo typer. Type caster. Type founder. Type setter.
N1. Stone, marble and cement works. Engraver.	P6. Shipyards, etc. Driver.	R3. Goldsmiths, etc. Draftsman. Engraver. Jeweller. Lapidary.
P1. Railway works. Beltmaker. Carriage examiner. Chargeman. Erector. Leadburner. Steam-hammer driver.	P7. Telephone system. Switchboard fitter. Telephone fitter. Q2. Electric works. Lighting Inspector.	R4. Photographic studio. Developer. Finisher. Photographer. Printer.
P2. Tramway works. Armature winder. Driver. Improver. Roller driver. Wireman.	R1. Printing. Compositor. Copper-plate printer. Draftsman. Engraver. Gilder. Linotype operator. Lithographer. Machineman.	R6. Fan-making. Bamboo-work maker. Fan-maker. Painter.

IMPERIAL TABLE XXII-B.

The Special Industrial Census (Selected Industries).

NOTE 1.—This table supplements Imperial Table XXIIA by giving further statistics for the specially important groups or classes of industrial establishments which are listed in column 1 of Part I of the table.

NOTE 2.—The table is in three parts as follows :—

Part I.—Ownership and management of establishments.

Part II.—Classification and birthplaces of labourers.

Part III.—Duration of residence in Burma of labourers born outside Burma.

Part II is in eleven sections dealing with skilled and unskilled labourers in the classes indicated by the titles of the sections. Part III is also subdivided into two parts IIIA and IIIB for males and females respectively.

NOTE 3.—All the owners, directors and managers of the establishments shown in Part I of the table are British subjects except as indicated in the footnotes of Part I of Imperial Table XXIIA.

NOTE 4.—The term *Home Races* includes all Indigenous and Indo-Burman Races, that is races of Groups A to O inclusive and also of Group S of Imperial Table XIII. It differs slightly from the sum of Peoples I to IV and VI by including Mahomedans of indigenous races and those Zerbadis who are neither Mahomedans nor Buddhists (see the appendices to Imperial Table XX).

NOTE 5.—In column 16 of Part I of the table under the heading *Chinese and Others* all the figures relate to Chinese except the one establishment shown for Class F2. Similarly in column 23 for all except 3 of Class K3 with power and 1 of Group P with power. Column 9 includes only Chinese.

NOTE 6.—Armenians have been regarded for this table as Europeans.

NOTE 7.—The complete list of races used in the tabulation in Part II of the table is shown in Section 2 of that part. The terms *Other Hindustanis*, *All other Mahomedans*, *All Others* and all other terms used in Section 2 of Part I have the same meaning throughout the table. In particular the term *Burmese* includes Tavoyans, Merguese, Yanbye, Chaungtha and non-Mahomedan Arakanese but not Arakan-Mahomedans nor Zerbadis.

NOTE 8.—For the definition of *Skilled Occupations* see the appendix to Imperial Table XXIIA on the last two pages before this.

NOTE 9.—The group *Age under 14* includes all who have not completed 14 years of age ; the group *Age 18 or over* includes all who have completed 18 years of age or more.

NOTE 10.—Persons under 18 years of age have been excluded from column 9 in Part II of the table ; they are few and their number is shown in Subsidiary Table IV of Chapter XIII of the Report volume.

NOTE 11.—Labourers are classified in Part III as *Permanent Residents* if they stated at the time of enumeration that they intended to make their home in Burma for the rest of their lives. The number of years of residence shown is the number of completed years.

IMPERIAL TABLE XXIIb.—THE SPECIAL INDUSTRIAL CENSUS (SELECTED INDUSTRIES).
PART II.—Classification and Birthplaces of Labourers—continued.

Industry, Skill, Occupation and Race.	Total Number	Born in Burma.			Born outside Burma.			See foot-note.
		Age 18 and over.	Age 14 to 18.	Age under 14.	Age 18 and over.	Age 14 to 18.	Age under 14.	
1	2	3	4	5	6	7	8	9
Section 8.—Total Unskilled Females in each Industry.								
A4. Rubber cultivation ...	873	399	197	51	193	18	20	56
B1. Petroleum wells ...	92	78	11	3	4
B2. Tin and Wolfram mines.	238	137	23	40	12	3	3	16
B3. Silver and Lead mines	8	5	1	2	4
B5. Other mines ...	6	5	1	...
F8. Sawmills and timber-yards.	276	216	44	10	5	...	1	66
I4. Petroleum refineries	353	291	51	5	6	104
K3. Rice mills ...	981	522	121	18	267	26	27	66
P. Construction of means of transport or communication.	1	1
Total ...	2,833	1,668	448	129	484	58	52	316
Section 9.—Total Skilled Females in each Industry.								
P. Construction of means of transport or communication (P-4 Telephone system).	51	30	13	...	7	1	...	12
Section 10.—Male Labourers of each selected Industry by Race and Occupation.								
A4. Rubber Cultivation	4,625	526	126	49	2,410	344	170	116
All Unskilled Occupations	4,559	489	126	49	3,381	344	170	108
Burmese ...	469	341	92	36	69
Zerbadi ...	9	7	2	3
Other Home races ...	138	108	22	8	24
Chinese ...	7	1	6
Anglo-Indian ...	1	1	1
Sikh ...	1
Punjabi Mahomedans and Pathans.	1
Other Punjabis	4	4
Hindustani Mahomedans.	15	15
Other Hindustanis	40	40
Bengali and Chittagonian Mahomedans.	20	3	1	...	18	1
Other Bengalis and Chittagonians.	1	1
Oriya ...	1,737	3	2	1	1,536	158	57	1
Tamil ...	37	8	3	4	22	...	3	...
Telugu ...	2,005	11	3	...	1,734	204	113	6
All other Mahomedans	3	2	1
All others ...	11	4	1	...	5	1
All Skilled Occupations.	66	37	29	11
Burmese ...	28	28	7
Zerbadi ...	3	3	3
Other Home races ...	2	2
Chinese ...	8	2	6	1
Anglo-Indian ...	1	1
Bengali and Chittagonian Mahomedans.	17	1	16
Tamil ...	1	1
Telugu ...	5	5
All other Mahomedans	1	1
Carpenter ...	28	19	9	6
Burmese ...	18	18	1
Chinese ...	7	1	6
Indians ...	3	3
Engineer—Bengali and Chittagonian Mahomedans.	1	1
Engine-driver	16	9	7	3
Home races	8	8
Chinese	1	1
Bengali and Chittagonian Mahomedans.	7	7
Fireman ...	5	1	4
Burmese ...	1	1
Indians ...	4	4
Fitter ...	10	7	3	2
Home races	5	5
Anglo-Indian	1	1
Indians ...	4	1	3
Scrap—Bengali and Chittagonian Mahomedans.	3	3
Secundi—Bengali and Chittagonian Mahomedans.	2	2
Tinsmith—Burmese ...	1	1
B1. Petroleum Wells ...								
All Unskilled Occupations	816	579	6	1	227	2	1	72
Burmese ...	566	559	6	1	70
Zerbadi ...	9	9
Other Home races ...	3	3
Sikh ...	1	1
Punjabi Mahomedans and Pathans.	3	3
Other Punjabis	4	4
Hindustani Mahomedans.	24	24
Other Hindustanis	59	57	2
Bengali and Chittagonian Mahomedans.	7	7
Other Bengalis and Chittagonians.	11	11
Oriya ...	69	69
Tamil ...	19	7	12
Telugu ...	29	1	27	...	1	...
All other Mahomedans	1	1
All others ...	11	11
All Skilled Occupations ...	142	115	27	41
Burmese ...	115	115	41
Punjabi Mahomedans and Pathans.	2	2
Hindustani Mahomedans.	7	7
Other Hindustanis	1	1
Bengali and Chittagonian Mahomedans.	3	3
Oriya ...	5	5
Telugu ...	9	9
Black-smith—Burmese ...	1	1
Boiler-maker—Telugu	1	1
Carpenter—Burmese ...	67	67	27
Driller—Burmese ...	10	10	3
Engine-driver	11	7	4	3
Burmese ...	7	7
Indians ...	4	4
Fireman ...	27	6	21	3
Burmese ...	6	6	3
Indians ...	21	21
Fitter ...	10	9	1	4
Burmese ...	9	9	4
Oriya ...	1	1
Motor-driver—Burmese	1	1	1
Rod-puller—Burmese ..	14	14	1
B2. Tin and Wolfram Mines.								
All Unskilled Occupations	3,447	2,89	33	48	2,765	9	3	122
Burmese ...	544	481	25	38	102
Zerbadi ...	4	4	2
Other Home races ...	92	78	6	8	11
Chinese ...	1,994	6	1	1	1,985	1	...	1
Punjabi Mahomedans and Pathans.	30	30
Other Punjabis	21	21
Hindustani Mahomedans.	17	17
Other Hindustanis	46	46
Bengali and Chittagonian Mahomedans.	32	32
Other Bengalis and Chittagonians.	20	20
Oriya ...	301	297	4
Tamil ...	11	1	10	1
Telugu ...	80	3	74	2	1	3
All others ...	235	16	1	1	233	2	2	2
All Skilled Occupations...	201	75	126	49
Burmese ...	71	71	46
Zerbadi ...	2	2	2
Other Home races ...	1	1	1
Chinese ...	37	1	36
European ...	1	1
Anglo-Indian	1	1
Punjabi Mahomedans and Pathans.	3	3
Other Punjabis	12	12
Hindustani Mahomedans.	1	1
Other Hindustanis	15	15
Bengali and Chittagonian Mahomedans.	39	39
Other Bengalis and Chittagonians.	1	1
Oriya ...	10	10
Tamil ...	1	1
Telugu ...	5	5
All other Mahomedans	1	1

Column 9 shows the number of age 18 or over who were born in Burma outside the district in which they were employed at the time of the Census.

IMPERIAL TABLE XXHB.—THE SPECIAL INDUSTRIAL CENSUS (SELECTED INDUSTRIES).
PART II.—Classification and Birthplaces of Labourers—continued.

Industry, Skill, Occupation and Race.	Total Number	Born in Burma.			Born outside Burma.			See foot-note.	Industry, Skill, Occupation and Race.	Total Number	Born in Burma.			Born outside Burma.			See foot-note.
		Age 18 and over.	Age 14 to 18.	Age under 14.	Age 18 and over.	Age 14 to 18.	Age under 14.				Age 18 and over.	Age 14 to 18.	Age under 14.	Age 18 and over.	Age 14 to 18.	Age under 14.	
1	2	3	4	5	6	7	8	9	1	2	3	4	5	6	7	8	9
Ba. Tin and Wolfram Mines—<i>cond.</i>									B3. Silver and Lead Mines—<i>cond.</i>								
Blacksmith ...	19	8	14	5	Boiler-maker—Indians ...	3	3
Burmese ...	5	5	5	Carpenter ...	115	43	73	39
Chinese ...	2	Burmese ...	36	36	33
Indians ...	12	12	Chinese ...	29	6	23	6
Carpenter ...	47	24	23	18	Anglo-Indian ...	1	1
Home races ...	24	24	18	Indians ...	49	49
Chinese ...	20	20	Carriage-repairer—Other Punjabis.	1	1
Other Hindustanis ...	3	3	Driller—Indians ...	4	4
Driller—Bengali and Chittagonian Mahomedans.	3	3	Electrician—Anglo-Indian	3	3	1	3
Engineer—European ...	1	1	Engine-driver ...	52	5	47	5
Engine-driver ...	25	5	20	4	Other Home races ...	5	5	5
Burmese ...	5	5	4	Chinese ...	1	1
Indians ...	20	20	European ...	1	1
Fireman ...	8	1	7	Anglo-Indian ...	9	9
Burmese ...	1	1	Indians ...	36	36
Indians ...	7	7	Fireman—Other Punjabis	3	2
Fitter ...	33	26	27	17	Fitter ...	250	48	2	...	200	47
Home races ...	25	26	17	Zerbadi ...	4	4	4
Chinese ...	2	2	Home races ...	40	40	1	...	1	39
Indians ...	25	25	Chinese ...	3	3
Mason—Other Hindustanis.	3	3	Anglo-Indian ...	6	3	1	...	3	2
Mechanic ...	3	3	Indians ...	195	2	193	2
Chinese ...	2	2	Foreman—Other Punjabis	1	1
Other Punjabis ...	1	1	Mason ...	28	8	20	8
Overseer ...	7	3	5	1	Other Home races ...	8	8	8
Burmese ...	1	1	1	Indians ...	20	20
Chinese ...	2	1	1	Painter—Indians ...	2	2
Anglo-Indian ...	2	1	Rivetter—Indians ...	28	1	27	1
Indians ...	3	3	Tinsmith—All others ...	1	1
Rivetter ...	21	21	Turner ...	17	5	12	5
Chinese ...	9	9	Burmese ...	4	4	4
Indians ...	12	12	Anglo-Indian ...	1	1	1
Sawyer—Burmese ...	10	10	2	Indians ...	12	12
Turner—Burmese ...	2	2	2									
B3. Silver and Lead Mines.	2,926	602	20	13	2,130	205	19	444	B4. Ruby Mines	227	343	17	...	500	8	...	340
All Unskilled Occupations	3,354	432	36	13	2,709	106	19	328	All Unskilled Occupations	756	267	17	...	507	5	...	263
Burmese ...	105	100	4	1	98	Burmese ...	87	81	6	81
Zerbadi ...	7	3	Other Home races ...	516	183	10	...	321	2	...	180
Other Home races ...	501	338	30	8	129	8	...	187	Chinese ...	72	1	70	1	...	1
Chinese ...	601	27	536	34	4	...	Punjabi Mahomedans and Pathans.	3	2
European ...	1	1	Other Punjabis ...	4	4
Anglo-Indian ...	15	7	8	7	Hindustani Mahomedans.	6	6
Punjabi Mahomedans and Pathans.	13	13	Other Hindustanis ...	14	1	12	1
Other Punjabis ...	186	149	6	1	...	Other Bengalis and Chittagonians.	8	8
Hindustani Mahomedans.	70	2	1	...	66	1	...	2	All others ...	92	1	90	1	...	1
Other Hindustanis ...	89	88	1	All Skilled Occupations	91	78	13	77
Bengali and Chittagonian Mahomedans.	181	176	5	Burmese ...	51	51	50
Other Bengalis and Chittagonians.	48	38	4	Zerbadi ...	6	6	6
Oriya ...	1,081	1,033	36	12	...	Other Home races ...	15	15	15
Tamil ...	33	3	1	...	29	3	Chinese ...	4	1	3	1
Telugu ...	4	1	3	1	European ...	1	1
All other Mahomedans	4	1	3	1	Anglo-Indian ...	1	1	1
All others ...	461	444	15	2	...	Punjabi Mahomedans and Pathans.	3	1	2	1
All Skilled Occupations...	552	120	2	...	430	126	Other Punjabis ...	2	1	1	1
Burmese ...	91	90	1	87	Hindustani Mahomedans.	3	1	2	1
Zerbadi ...	4	4	4	Other Hindustanis ...	1	1
Other Home races ...	13	12	1	11	All others ...	4	1	3	1
Chinese ...	33	6	27	6	Blacksmith	6	3	3	3
European ...	1	1	Burmese ...	2	2	2
Anglo-Indian ...	20	5	1	...	14	5	Indians ...	4	1	3	1
Punjabi Mahomedans and Pathans.	15	15	Carpenter ...	14	11	3	11
Other Punjabis ...	121	121	Burmese ...	11	11	11
Hindustani Mahomedans.	14	14	Chinese ...	3	3
Other Hindustanis ...	37	37	Electrician—Shan	1	1	1
Bengali and Chittagonian Mahomedans.	90	1	89	1	Engine-driver ...	6	5	1	4
Other Bengalis and Chittagonians.	38	1	37	1	Home races ...	5	5	4
Oriya ...	28	28	Indians ...	1	1
Tamil ...	13	1	12	1	Fitter ...	44	39	5	39
Telugu ...	1	1	Home races ...	36	36	36
All other Mahomedans	2	2	Anglo-Indian ...	1	1	1
All others ...	31	31	Indians ...	7	8	5	2
Blacksmith	45	9	36	9	Foreman—European	1	1
Burmese ...	9	9	9	Moulder—Home races	10	10	10
Indians ...	36	36									

Column 9 shows the number of age 18 or over who were born in Burma outside the district in which they were employed at the time of the Census.

IMPERIAL TABLE XXIIb.—THE SPECIAL INDUSTRIAL CENSUS (SELECTED INDUSTRIES).
PART II.—Classification and Birthplaces of Labourers—continued.

Industry, Skill, Occupation and Race.	Total Number	Born in Burma.			Born outside Burma.			See foot-note.	Industry, Skill, Occupation and Race.	Total Number	Born in Burma.			Born outside Burma.			See foot-note.
		Age 18 and over.	Age 14 to 18.	Age under 14.	Age 18 and over.	Age 14 to 18.	Age under 14.				Age 18 and over.	Age 14 to 18.	Age under 14.	Age 18 and over.	Age 14 to 18.	Age under 14.	
1	2	3	4	5	6	7	8	9	1	2	3	4	5	6	7	8	9
G. Metal Industries—<i>contd.</i>									G. Metal Industries—<i>contd.</i>								
Other Bengalis and Chittagonians ..	49	6	43	1	Rope-maker—Indians ..	5	5	1
Tamil ..	137	16	4	...	113	4	...	8	Saddler—Indians ..	6	1	5	1
Oriya ..	47	3	43	1	Sawyer—Indians ..	2	2
Telugu ..	89	3	3	...	82	1	1	...	Serang—Indian ..	1	1
All other Mahomedans ..	6	2	4	2	Stone-dresser—Indians ..	2	2
All others ..	13	13	Tailor—Indians ..	18	1	17	2
Armorer ..	43	3	7	...	28	4	...	1	Tinsmith ..	27	19	2	...	6	3
Other Horse-races ..	2	2	1	Burmese ..	18	17	1	3
Indians ..	40	1	7	...	28	4	Zerbadi ..	2	2
Blacksmith ..	96	8	88	2	Indians ..	7	...	1	...	6
Burmese ..	4	4	2	Turner ..	103	80	1	1	48	3	...	10
Chinese ..	33	32	Home-races ..	43	41	1	1	8
Indians ..	60	4	56	Chinese ..	1	1
Boiler-maker ..	40	5	1	...	34	Indians ..	89	9	47	3	...	2
Home-races ..	6	5	1									
Chinese ..	9	9	J. Petroleum Refineries.*	20,831	7,783	836	24	22,118	898	234	4,928
Indians ..	25	25	All Unskilled Occupations	25,559	6,165	219	34	17,940	868	233	3,847
Bookbinder—Indian ..	1	1	Burmese ..	6,343	6,129	191	23	3,897
Bucket-maker ..	15	13	2	...	1	Zerbadi ..	40	36	4	123
Burmese ..	14	12	2	Other Home races ..	11	5	8	1	3
Indian ..	1	1	Chinese ..	24	9	15	3
Carpenter ..	107	74	1	...	32	34	European ..	21	21	2
Other Home races ..	73	71	1	33	Anglo-Indian ..	51	28	2	...	30	1	...	22
Chinese ..	18	1	14	1	Sikh ..	17	16	1	...	1
Indians ..	80	2	18	Punjabi Mahomedans and Pathans ..	72	2	2	1	66	1	...	1
Carriage-examiner—Indians ..	4	4	Other Punjabis ..	62	1	60	1	...	1
Carriage-lifter—Indians ..	7	7	Hindustani Mahomedans ..	412	1	...	1	400	8	...	1
Coppersmith—Indians ..	6	6	Other Hindustanis ..	3,448	8	...	1	3,395	110	16	5
Craneman—Indians ..	5	5	Bengali and Chittagonian Mahomedans ..	1,666	7	1	...	1,658	31	9	7
Driller—Indians ..	4	4	Other Bengalis and Chittagonians ..	144	3	140	1	...	3
Engine-driver ..	80	1	49	Oriya ..	5,348	4	1	1	5,090	215	37	1
European ..	1	1	Tamil ..	146	22	12	...	107	2	...	17
Anglo-Indian ..	9	1	8	Telugu ..	7,443	5	1	3	6,785	477	172	1
Indians ..	40	40	All other Mahomedans ..	23	5	20	1
Fitterman—Indians ..	10	2	7	1	...	2	All others ..	287	2	...	2	270	11	...	2
Fitterman ..	32	5	27	4	All Skilled Occupations	4,672	1,458	17	...	3,178	24	1	149
Zerbadi ..	1	1	Burmese ..	1,374	1,361	13	193
Anglo-Indian ..	4	4	3	Zerbadi ..	28	27	1	9
Indians ..	27	27	Other Home races ..	5	5	5
Fitter ..	281	125	3	...	152	1	...	39	Chinese ..	258	6	251	1	...	1
Home races ..	105	103	2	30	European ..	9	9
Chinese ..	5	3	2	1	Anglo-Indian ..	41	28	13	23
Anglo-Indian ..	18	12	6	6	Punjabi Mahomedans and Pathans ..	14	14
Indians ..	155	7	1	...	144	1	...	2	Other Punjabis ..	43	43
Foreman ..	6	1	5	Hindustani Mahomedans ..	154	151	3
Burmese ..	1	1	Other Hindustanis ..	39	1	38	1
Anglo-Indian ..	1	1	Bengali and Chittagonian Mahomedans ..	450	2	448	4	...	1
Indians ..	4	4	Other Bengalis and Chittagonians ..	1,396	8	1	...	1,377	10	...	3
Iron-worker ..	4	3	1	Oriya ..	128	1	127	1
Burmese ..	3	3	Tamil ..	126	119	1
Anglo-Indian ..	1	1	Telugu ..	50	13	1	...	37	7
Latheman—Indian ..	1	1	All other Mahomedans ..	517	6	1	...	505	8	...	4
Leather-sewer—Indians ..	14	3	11	3	All others ..	4	1	3	1
Machineman—Home races ..	19	17	2	Blacksmith ..	183	118	65	51
Mason—Indian ..	1	1	Burmese ..	115	115	49
Melter—Indians ..	7	7	Indians ..	68	3	65	2
Motor-mechanic—Indian ..	1	1	1	Boiler-maker ..	46	20	26	11
Monk ..	159	120	3	...	36	16	Burmese ..	19	19	10
Home races ..	118	115	3	16	Indians ..	27	1	26	1
Chinese ..	7	7	Bricklayer—Indians ..	167	167
Anglo-Indian ..	1	1	Carpenter ..	850	586	2	...	289	1	...	411
Indians ..	33	4	29	Burmese ..	289	586	2	411
Painter—Indians ..	10	2	8	2	Chinese ..	239	2	236	1
Pattern-maker—Burmese ..	1	1	1	Indians ..	23	23
Plater ..	30	8	22	2	Cooper—Indians ..	98	98
Burmese ..	7	7	2	Coppersmith—Indians ..	5	4	1
Chinese ..	4	4	2	Driller—Burmese ..	7	7
Indians ..	19	1	18	Electrician ..	10	6	1	...	3	3
Riveter ..	38	1	30	1	Burmese ..	5	5
Zerbadi ..	1	1	Zerbadi ..	1
Chinese ..	1	1	Chinese ..	2	2
Indians ..	30	29	1	Indians ..	1	1	1
									Engineer—Burmese ..	4	4	4

Column 9 shows the number of age 18 or over who were born in Burma outside the district in which they were employed at the time of the Census.
* Pipeline pumping-stations are also included here.

IMPERIAL TABLE XXII B.—THE SPECIAL INDUSTRIAL CENSUS (SELECTED INDUSTRIES).
PART II.—Classification and Birthplaces of Labourers—concluded.

Industry, Skill, Occupation and Race.	Total Number	Born in Burma.			Born outside Burma.			See foot-note.	Industry, Skill, Occupation and Race.	Total Number	Born in Burma.			Born outside Burma.			See foot-note.
		Age 18 and over.	Age 14 to 18.	Age under 14.	Age 18 and over.	Age 14 to 18.	Age under 14.				Age 18 and over.	Age 14 to 18.	Age under 14.	Age 18 and over.	Age 14 to 18.	Age under 14.	
1	2	3	4	5	6	7	8	9	1	2	3	4	5	6	7	8	9
P. Construction of means of transport or communication—<i>contd.</i>									Section 11.—Female Labourers of each selected Industry by Race and Occupation.								
Machineman ...	94	28	65	1	...	5	A4. Rubber cultivation.								
Burmese ...	28	28	65	1	...	5	All Unskilled Occupations	878	399	197	51	193	18	20	56
Indians ...	66	Burmese ...	460	282	147	31	41
Mason—Hindustani	2	2	Zerbadi ...	12	5	6	1	1
Mahomedans.	Other Home races	169	107	44	18	12
Mechanic ...	179	117	19	...	39	4	...	24	Chinese ...	1
Home races	120	104	16	21	Oriya ...	19	15	...	4	...
Chinese ...	1	1	1	1	Tamil ...	5	2	...	1	2
European ...	1	1	Telugu ...	210	2	174	18	16	2
Anglo-Indian	17	7	3	...	4	3	...	1	All other Mahomedans	1	1
Indians ...	40	5	34	1	...	1	All others ...	1	1
Moulder ...	140	88	5	...	45	2	...	10	B2. Petroleum wells.								
Home races	92	87	5	...	45	2	...	10	All Unskilled Occupations								
Indians ...	48	1	Burmese ...	92	78	11	3	4
Nickel-plater	9	9	B2. Tin and Wolfram mines.								
Zerbadi ...	7	7	All Unskilled Occupations	238	157	23	40	12	3	8	16
Tamil ...	2	2	Burmese ...	160	119	12	29	11
Painter ...	382	56	7	...	311	8	...	16	Other Home races	54	38	10	6	5
Home races	45	43	2	...	1	12	Chinese ...	2	2
Chinese ...	1	4	Punjabi Mahomedans	1	1
Indians ...	356	13	5	...	310	8	and Pathans.
Pattern-maker—Burmese	9	7	2	2	All others ...	81	...	1	3	11	3	3	...
Plater—Indians	179	119	B3. Silver and Lead mines.								
Plumber ...	10	2	8	All Unskilled Occupations	8	5	1	2	4
Burmese ...	2	2	8	Burmese ...	4	3	1	3
Indians ...	8	Other Home races	4	2	...	2	1
Rivetter ...	532	60	3	...	467	2	...	9	B5. Copper, Steatite and Coal mines.								
Home races	58	57	1	7	All Unskilled Occupations	6	5
Indians ...	474	3	2	...	467	2	...	2	All others
Roller-driver—Burmese	1	1	J4. Petroleum refineries.								
Salt-maker ...	41	1	40	All Unskilled Occupations	353	291	51	5	6	104
Zerbadi ...	1	1	Burmese ...	189	145	39	5	100
Indians ...	40	40	Other Home races	58	46	12	4
Sawyer ...	38	4	34	3	European ...	1	1
Burmese ...	4	4	34	3	Oriya ...	2	2
Indians ...	34	Telugu ...	3	3
Sengang—Indians	11	11	P. Construction of means of transport or communication.								
Steam-hammer-driver—Tamil	2	1	1	1	All Unskilled Occupations	1	1
Tailor ...	29	5	21	3	...	2	Telugu ...	1	1
Zerbadi ...	1	1	21	3	...	2	All Skilled Occupations								
Indians ...	28	4	Telephone Operator—Anglo-Indian	51	30	13	...	7	1	...	12
Telephone-fitter—Other Hindustanis.	3	3	Fa. Saw-mills.								
Tinsmith ...	45	17	9	...	18	1	...	5	All Unskilled Occupations	276	216	44	10	5	66
Burmese ...	1	1	Burmese ...	260	216	44	10	64
Other Home races	22	15	7	5	Zerbadi ...	2	2
Anglo-Indian	2	...	2	Other Home races	1	1
Indians ...	20	1	18	1	Tamil ...	1	1
Turner ...	126	49	3	...	72	2	...	7	Telugu ...	11	7	3	...	3	3
Home races	40	40	5	All others ...	1	1
Indians ...	86	9	3	...	72	2	...	2	K3. Rice-mills.								
Vulcanizer ...	23	22	1	4	All Unskilled Occupations	981	522	121	18	267	26	27	266
Home races	19	19	3	Burmese ...	627	507	108	12	64
Anglo-Indian	4	3	1	1	Zerbadi ...	7	3	4
Watch-repairer—Other Bengalis and Chittagoians.	1	1	Other Home races	2	2
Welder ...	2	1	1	1	Hindustani Mahomedans.	1	1
Burmese ...	1	1	1	Other Hindustanis	3	3
Chinese ...	1	Bengali and Chittagorian Mahomedans.	2	2
Wipman—Burmese	18	12	6	Oriya ...	5	...	2	...	3
									Tamil ...	30	1	2	...	26	1
									Telugu ...	304	7	5	6	234	25	27	2

Column 9 shows the number of age 18 or over who were born in Burma outside the district in which they were employed at the time of the Census.

IMPERIAL TABLE XXII B.—THE SPECIAL INDUSTRIAL CENSUS (SELECTED INDUSTRIES).

PART IIIA.—Duration of residence in Burma of Male labourers born outside Burma.

NOTE.—This table relates to all labourers employed in the Selected Industries who were born outside Burma. The *Permanent Residents* are those amongst the labourers tabulated in the other columns who stated that they intended to complete their lives in Burma.

Race and Skill.	Age-group.	All labourers born outside Burma.							Permanent Residents in Burma.						
		Total Number.	Completed years of residence.						Total Number.	Completed years of residence.					
			0	1	2	3, 4	5-9	10 or over.		0	1	2	3, 4	5-9	10 or over.
I	2	3	4	5	6	7	8	9	10	11	12	13	14	15	16
All races	...	67,072	11,945	10,270	10,271	11,459	11,983	11,144	3,099	191	222	278	334	499	1,575
Skilled	...	10,743	1,115	910	1,196	1,645	2,164	3,713	769	22	10	20	33	109	575
	0-14	2	1	1
	14-18	86	23	12	19	13	9	10	6	3	2	1
	18 & over.	10,655	1,091	898	1,177	1,632	2,155	3,702	763	19	10	20	33	107	574
Unskilled	...	56,329	10,830	9,360	9,075	9,814	9,819	7,431	2,330	169	212	258	301	390	1,000
	0-14	631	172	221	123	84	23	8	6	2	...	1	...	1	2
	14-18	2,297	660	563	562	343	114	55	85	12	29	13	8	4	19
	18 & over.	53,401	9,998	8,576	8,390	9,387	9,682	7,368	2,239	155	183	244	293	385	979
Yunnanese	...	557	238	43	86	98	71	21	10	1	9
Skilled	18 & over.	4	1	1	1	1	1	1
Unskilled	...	553	237	43	86	97	70	20	9	1	8
	0-14	3	2	1
	14-18	33	23	3	3	4
	18 & over.	517	212	40	83	92	70	20	9	1	8
Chinese	...	3,340	155	222	213	450	1,430	870	320	29	1	7	24	75	184
Skilled	...	1,051	46	54	77	150	293	431	130	6	...	2	5	27	90
	14-18	1	1
	18 & over.	1,050	46	54	77	149	293	431	130	6	...	2	5	27	90
Unskilled	...	2,289	109	168	136	300	1,137	439	190	23	1	5	19	48	94
	0-14	1	1
	14-18	10	5	3	1	1	1	1
	18 & over.	2,278	103	168	136	297	1,136	438	189	22	1	5	19	48	94
Japanese
Skilled	18 & over.	2	1	1
Maingtha, Shan, and Khamuk.	...	454	149	60	38	51	67	89	78	8	70
Skilled	18 & over.	1	...	1
Unskilled	...	453	149	59	38	51	67	89	78	8	70
	14-18	5	3	1	1
	18 & over.	448	146	58	38	51	66	89	78	8	70
European	...	61	17	3	2	2	11	26	12	2	4	6
Skilled	...	39	13	3	1	...	7	15	8	2	1	5
	14-18	1	1	1	1
	18 & over.	38	12	3	1	...	7	15	7	1	1	5
Unskilled	18 & over.	22	4	...	1	2	4	11	4	3	1
Anglo-Indian	...	160	16	2	7	12	20	103	81	5	...	2	4	3	67
Skilled	...	101	8	1	4	6	10	72	59	2	...	2	4	2	49
	14-18	9	3	...	2	...	1	3	2	1	1
	18 & over.	92	5	1	2	6	9	69	57	1	...	2	4	2	48
Unskilled	...	59	8	1	3	6	10	31	22	3	1	18
	14-18	1	1
	18 & over.	58	8	1	3	6	10	30	22	3	1	18

IMPERIAL TABLE XXII B.—THE SPECIAL INDUSTRIAL CENSUS (SELECTED INDUSTRIES).
PART IIIA.—Duration of residence in Burma of Male labourers born outside Burma.

NOTE.—This table relates to all labourers employed in the Selected Industries who were born outside Burma. The *Permanent Residents* are those amongst the labourers tabulated in the other columns who stated that they intended to complete their lives in Burma.

Race and Skill.	Age-group.	All labourers born outside Burma.							Permanent Residents in Burma.						
		Total Number.	Completed years of residence.						Total Number.	Completed years of residence.					
			0	1	2	3-4	5-9	10 or over.		0	1	2	3-4	5-9	10 or over.
1	2	3	4	5	6	7	8	9	10	11	12	13	14	15	16
Sikh	187	20	15	26	30	32	74	11	1	...	2	...	2	6
<i>Skilled</i>	85	5	3	7	10	19	41	3	1	2
14-18	...	1	1
18 & over.	...	84	5	3	6	10	19	41	3	1	2
<i>Unskilled</i>	102	15	12	19	10	13	33	8	1	...	2	...	1	4
14-18	...	2	2
18 & over.	...	100	13	12	19	10	13	33	8	1	...	2	...	1	4
Punjabi Mahomedans and Pathan.	...	343	40	30	36	55	72	110	29	1	...	1	1	3	23
<i>Skilled</i> ...	18 & over.	144	17	12	14	21	32	48	11	1	10
<i>Unskilled</i>	199	23	18	22	34	40	62	18	1	...	1	1	2	13
0-14	...	1	1
14-18	...	3	1	2
18 & over.	...	195	22	16	21	34	40	62	18	1	...	1	1	2	13
Other Punjabis (i.e. not Sikh nor Mahomedan).	...	730	109	109	92	122	110	188	18	18
<i>Skilled</i>	456	75	44	52	71	80	134	7	7
14-18	...	6	...	1	1	2	...	2
18 & over.	...	450	75	43	51	69	80	132	7	7
<i>Unskilled</i>	274	34	65	40	51	30	54	11	11
0-14	...	1	...	1
14-18	...	8	2	3	1	1	...	1
18 & over.	...	265	32	61	39	50	30	53	11	11
Hindustani Mahomedans.	...	1,089	234	118	139	173	198	227	52	1	1	3	9	7	31
<i>Skilled</i> ...	18 & over.	235	27	12	17	36	49	94	16	3	13
<i>Unskilled</i>	854	207	106	122	137	149	133	36	1	1	3	9	4	18
0-14	...	3	1	...	1	...	1
14-18	...	12	4	2	3	2	1
18 & over.	...	839	202	104	118	135	147	133	36	1	1	3	9	4	18
Other Hindustanis	...	8,695	1,565	1,053	1,327	1,517	1,669	1,564	264	26	23	27	31	39	118
<i>Skilled</i>	1,493	160	93	179	235	344	482	46	...	1	2	1	8	34
0-14	...	1
14-18	...	9	4	2	3
18 & over.	...	1,483	155	91	176	235	344	482	46	...	1	2	1	8	34
<i>Unskilled</i>	7,202	1,405	960	1,148	1,282	1,325	1,082	218	26	22	25	30	31	84
0-14	...	35	7	6	17	3	2	...	1	1
14-18	...	196	45	43	72	28	4	4	4	1	2	...	1
18 & over.	...	6,971	1,353	911	1,059	1,251	1,319	1,078	213	25	20	24	29	31	84
Bengali and Chitagonian Mahomedans.	...	12,247	2,357	1,512	1,782	1,983	2,069	2,544	531	21	22	45	62	96	285
<i>Skilled</i>	3,335	438	354	381	497	626	1,039	148	5	3	7	9	24	100
14-18	...	30	10	7	4	6	2	1
18 & over.	...	3,305	428	347	377	491	624	1,038	148	5	3	7	9	24	100
<i>Unskilled</i>	8,912	1,919	1,158	1,401	1,486	1,443	1,505	383	16	19	38	53	72	185
0-14	...	13	9	3	1
14-18	...	197	65	60	37	21	8	6
18 & over.	...	8,702	1,845	1,095	1,363	1,465	1,435	1,499	374	15	15	36	51	72	185

IMPERIAL TABLE XXII B.—THE SPECIAL INDUSTRIAL CENSUS (SELECTED INDUSTRIES).

PART IIIA.—Duration of residence in Burma of Male labourers born outside Burma.

NOTE.—This table relates to all labourers employed in the Selected Industries who were born outside Burma. The *Permanent Residents* are those amongst the labourers tabulated in the other columns who stated that they intended to complete their lives in Burma.

Race and Skill.	Age-group.	All labourers born outside Burma.							Permanent Residents in Burma.						
		Total Number.	Completed years of residence.						Total Number.	Completed years of residence.					
			0	1	2	3, 4	5-9	10 or over.		0	1	2	3, 4	5-9	10 or over.
1	2	3	4	5	6	7	8	9	10	11	12	13	14	15	16
Other Bengalis and Chittagonians.	...	1,109	244	127	173	188	162	215	37	3	...	1	3	8	22
<i>Skilled</i>	18 & over.	391	56	37	61	59	60	118	14	1	1	12
<i>Unskilled</i>	...	718	188	90	112	129	102	97	23	2	...	1	3	7	10
	0-14	1	1
	14-18	28	12	7	5	4
	18 & over.	689	175	83	107	125	102	97	23	2	...	1	3	7	10
Oriya	...	11,600	2,471	2,552	2,039	2,000	1,695	843	351	21	47	66	67	59	91
<i>Skilled</i>	...	899	85	100	124	172	206	212	26	2	2	2	20
	14-18	7	1	...	4	1	1
	18 & over.	892	84	100	120	171	205	212	26	2	2	2	20
<i>Unskilled</i>	...	10,701	2,386	2,452	1,915	1,828	1,489	631	325	21	47	64	65	57	71
	0-14	137	50	53	20	10	1	3
	14-18	478	145	132	116	69	14	2	1	1
	18 & over.	10,086	2,191	2,267	1,779	1,749	1,474	626	324	21	47	64	64	57	71
Tamil	...	1,092	97	78	103	129	221	470	171	4	2	6	4	16	139
<i>Skilled</i>	...	462	31	17	32	38	91	253	89	3	...	3	4	8	71
	14-18	10	2	1	2	...	3	2	3	1	2	...
	18 & over.	452	29	16	30	38	88	251	86	2	...	3	4	6	71
<i>Unskilled</i>	...	630	66	55	71	91	130	217	82	1	2	3	...	8	68
	0-14	11	1	2	1	1	4	2	3	1	2
	14-18	16	3	1	4	1	2	5
	18 & over.	603	62	52	66	89	124	210	79	1	2	3	...	7	66
Telugu	...	23,833	3,829	4,181	3,982	4,409	3,882	3,550	1,014	70	124	113	126	147	434
<i>Skilled</i>	...	1,874	127	170	233	322	309	713	194	3	5	1	8	29	148
	0-14	1	1
	14-18	11	2	1	2	3	2	1
	18 & over.	1,862	125	169	231	319	307	711	194	3	5	1	8	29	148
<i>Unskilled</i>	...	21,959	3,702	4,011	3,749	4,087	3,573	2,837	820	67	119	112	118	118	286
	0-14	419	99	155	82	68	13	2	2	2
	14-18	1,274	331	307	317	207	80	32	65	8	23	11	4	3	16
	18 & over.	20,266	3,272	3,549	3,350	3,812	3,480	2,803	753	57	96	101	114	115	270
Other Mahomedans	...	130	23	7	22	11	19	48	22	1	1	...	2	2	16
<i>Skilled</i>	...	38	8	1	3	1	6	19	6	...	1	5
	14-18	1	1
	18 & over.	37	8	1	3	1	6	18	6	...	1	5
<i>Unskilled</i>	...	92	15	6	19	10	13	29	16	1	2	2	11
	14-18	3	2	...	1
	18 & over.	89	13	6	18	10	13	29	16	1	2	2	11
Others—Not Mahomedans	...	1,443	380	164	204	238	255	202	98	6	1	5	1	29	56
<i>Skilled</i>	18 & over.	133	17	8	11	25	31	41	11	1	...	2	8
<i>Unskilled</i>	...	1,310	363	156	193	213	224	161	87	6	1	4	1	27	48
	0-14	6	1	1	...	1	2	1
	14-18	31	17	2	3	3	3	3	5	1	1	3
	18 & over.	1,273	345	153	190	209	219	157	82	5	1	4	1	26	45

IMPERIAL TABLE XXII.B.—THE SPECIAL INDUSTRIAL CENSUS (SELECTED INDUSTRIES).
PART III.—Duration of residence in Burma of Female labourers born outside Burma.

NOTE.—(1) This table relates to all labourers employed in the Selected Industries who were born outside Burma. The *Permanent Residents* are those amongst the labourers tabulated in the other columns who stated that they intended to complete their lives in Burma.

(2) No Mahomedan females of any race not shown in this table were recorded, neither were any females of any religion of the following races for which entries are given for males in the preceding table, Japanese, Maingtha, Shan, Khamuk, Sikh, Other Punjabis, Bengali Chittagonian.

Race and Skill.	Age-group.	All labourers born outside Burma.							Permanent Residents in Burma.						
		Total Number.	Completed years of residence						Total Number.	Completed years of residence.					
			0	1	2	3, 4	5-9	10 or over.		0	1	2	3, 4	5-9	10 or over.
1	2	3	4	5	6	7	8	9	10	11	12	13	14	15	16
All Races	...	596	110	49	97	141	114	85	17	1	1	3	13
Skilled	...	8	1	2	5	8	1	2	5
	0-14
	14-18	1	1	...	1	1	...
	18 & over.	7	1	1	5	7	1	1	5
Unskilled	...	588	110	49	97	140	112	80	9	1	1	7
	0-14	52	9	8	14	10	10	1
	14-18	52	16	5	5	15	9	2	2	1	1
	18 & over.	484	85	36	78	115	93	77	7	1	6
Yunnanese	All
Other Chinese
Unskilled	18 & over.	1	1	1	1
European
Unskilled	18 & over.	1	1
Anglo-Indian
Skilled	...	8	1	2	5	8	1	3	5
	14-18	1	1	...	1	1	...
	18 & over.	7	1	1	5	7	1	1	5
Punjabi Mahomedans and Pathans.
Unskilled	18 & over.	1	1
Hindustani Mahomedans
Unskilled	18 & over.	1	...	1
Other Hindustanis
Unskilled	18 & over.	3	2	1
Oriya
Unskilled	...	24	10	1	2	2	5	4
	0-14	4	1	1	1	1
	18 & over.	20	9	...	2	2	4	3
Tamil
Unskilled	...	30	3	6	9	12	3	1	2
	14-18	1	1	...	1	1	...
	18 & over.	29	3	6	8	12	2	2
Telugu
Unskilled	...	502	98	47	88	127	88	54	4	1	3
	0-14	44	7	7	13	10	7
	14-18	43	16	5	5	11	5	1	1	1
	18 & over.	415	75	35	70	106	76	53	3	1	2
Others
Unskilled	...	25	1	...	2	4	10	8	1	1
	0-14	4	1	...	1	...	2
	14-18	8	4	3	1
	18 & over.	13	1	...	5	7	1	1

PROVINCIAL TABLE I.

Area and Population of Townships, States and Hill-Tracts.

- NOTE 1.—Numbers added in brackets after the names in column 1 of the table are references to the notes below bearing those numbers.
- NOTE 2.—The term *town* in column 3 connotes only towns defined as such under the Burma Towns Act and differs therefore from the term *Census town* used in Imperial Tables I, III, IV and V. Note 3 of Imperial Table IV and column 3 of Imperial Tables IV and V indicate the relationship of the two meanings.
- NOTE 3.—For the Hill District of Arakan, the Pakôkku Hill-Tracts, the Chin Hills district, the Eastern States and all hill-tracts included in other districts the figures given in column 4 represent *villages*. For other areas there is no record of the total number of villages available; column 4 for these areas (except Putao district) shows *village-tracts* and not villages. A village-tract is defined by law as the local area under the jurisdiction of a headman, including a village or group of villages and adjacent lands. In practice it may include no true village at all but only a number of small clusters of houses scattered through a comparatively extensive area. On the other hand a village may be shared by two or more village-tracts, some of which may include parts or wholes of other villages. On account of numerous recent revisions of village-tract boundaries in some townships the numbers given in column 4 must be regarded only as close approximations for the early part of the year 1922. For Putao district see the foot-note added to the entry.
- NOTE 4.—No entry for villages has been made in column 4 for the Somra Tract (item No. 208) or East Manglün (item No. 236) which are two of the areas in which the census was made by estimate only. Totals for all areas including these are affected accordingly. The third area in which the census was by estimate was the part of the Pakôkku Hill-Tracts represented by item No. 141 for which however all columns except column 6 have been filled.
- NOTE 5.—No town as defined for this table can include the whole or any part of a village-tract; for this reason the number of village-tracts shown in Imperial Tables I and III differs from that shown in this table which is in each case the correct number of statutory village-tracts as nearly as that could be determined.
- NOTE 6.—Columns 5 and 6 do not relate to village-tracts but to villages in the sense of continuous blocks of residences within a single village-tract. For these columns the divisions of a continuous block of residences made by a village-tract boundary crossing it are regarded as separate villages. *Town* has for these columns also the meaning given to it in Note 2 above.
- NOTE 7.—The definition of a house on which the numbers in columns 5 to 7 depend was ordinarily as follows:—
- A *house* means the separate residence of a family. A residence is considered to be separate when it has a separate entrance from a common way.
- If one building is jointly occupied by two or more families it should be treated as one house if the families share meals, but as two or more if they cook and eat separately.
- Monasteries, Zayats, Schools, Godowns and Field Huts* and all other buildings are to be included in the term "House" if used as dwelling-places, whether used at night or not. They must always be included if a watchman or durwan lives there.
- In Rangoon Town and occasionally in other towns *house* was taken to mean a tenement; and this definition was generally substituted for the ordinary one for lodging-houses and coolie-lines and similar cases. Amongst some tribes in which there is a custom of building extensions of a house for all descendants of the original householder, the term house was generally taken to mean the residence of the whole group of relations; this variation from the normal definition would only affect the figures in a few remote areas.

NOTE 8.—Adjustments of population have been made throughout so as to give in column 11 the population in 1911 of the area which was included at the census of 1921 in the township or other administrative unit named in column 1, and in column 12 the rate of variation for that area. For districts a similar adjustment has also been made for the population in 1901, so that the figures of column 13 also relate to the area included in each district in 1921. No such adjustments however have been made for the population of townships in 1901; the figures given for townships in column 13 represent, therefore, the variation of population in the period 1901 to 1911 found in 1911 for the area which at the time of the census of 1911 was included in the township named in column 1. In some cases where that unit has been newly formed since 1911 and differs greatly from any similar unit existing then, column 13 has been left blank. For the purposes of this note the Northern Shan States, the Southern Shan States and Karenni are to be regarded as three districts, while the states included in them are to be regarded as townships.

NOTE 9.—The following items in the table include areas in which no census was made in 1911, and for which therefore the figures of columns 8 and 11 are not strictly comparable :—

DISTRICT.		Area omitted in 1911 and number of item in the table which includes it.					
Serial No.	Name.	Item No.	Description.	CENSUS OF 1921.			
				Kind of Enumeration.	Persons.	Males.	Females.
6	Hanthawaddy ...	28*	Coco Islands ...	Synchronous ...	46	40	6
28	Myitkyina ...	155	Htawgaw Kachin Hill Tracts.	Non-synchronous.	17,305	8,745	8,560
		158*	Sana Kachin Hill Tracts.	Do.	979	484	495
		157*	Hkamti Lông States	Do.	2,773	1,331	1,442
30	Putao ...	174	Somra Tract ...	Estimate ..	7,673	4,144	3,529
34	Upper Chindwin ...	208	East Manglün ...	Do. ...	7,036	3,719	3,317
40	Northern Shan States	236*			26,701	13,527	13,174
* Included in this item of the table but not constituting the whole of it.					Total ...	63,113	31,990
						31,123	31,123

Totals for all areas which include these areas are effected by this extension of the census if comparison with the census of 1911 is made. In calculating the figures for column 12 of the table the above figures have first been deducted from the 1921 figures.

NOTE 10.—The number of square miles given for Rangoon Municipality excludes the area covered by the rivers and lakes and thus differs from the statement of 27.97 square miles which was adopted for the corresponding table of 1911, although it represents the same area of habitations. The area covered by water has been added to that of the Port in column 2.

NOTE 11.—Some of the entries for area given in column 2 of the table (especially for units which lie along the inland boundary of the province) include estimates or approximations reached by rough surveys, and in some such cases revised figures have been adopted since the census of 1911. In some other cases area-figures, although based on complete survey, have been changed by a revision of the survey or as a consequence of erosion or accretion by rivers. Some district or township boundaries and areas have been changed since 1911 by the transfer of land which in some cases had no population in 1911.

NOTE 12.—An effort has been made to get the account of changes in townships and districts which is given in Notes 13 to 19 below as complete as possible; and it is hoped that any omissions are insignificant.

NOTE 13.—In the following districts there was no change in township names or boundaries between the census of 1911 and that of 1921 :—

- (1) Akyab, (2) Hill District of Arakan, (3) Kyaukpyu, (4) Sandoway, (15) Pyapôn, (17) Salween, (20) Tavoy, (27) Mandalay, (32) Shwebo, (33) Sagaing.

NOTE 14.—In the cases shown in the margin the name of a township shown in one district in the table of 1911 has been shown under a different district in 1921. The Karenni States are also shown separately in this table instead of being shown as parts of the Southern Shan States.

Township.		District.	
		1921.	1911.
22	Hlègu ...	Insein ...	Pegu ...
23	Insein ...	Insein ...	Hanthawaddy ...
24	Taikkyl ...	Insein ...	Hanthawaddy ...
25	Tantabin ...	Insein ...	Hanthawaddy ...
196	Sale ...	Magwe ...	Myingyan ...

PROVINCIAL TABLE II.

Population of Townships, States and Hill-Tracts Classified by Religion.

NOTE 1.—All totals given in this table for parts of the province which include either the Pakôkku Hill Tracts, the Upper Chindwin district, or North Hsenwi of the Northern Shan States differ from the corresponding totals in Provincial Table I by the omission of figures for the area in which in the census was only an estimate of the total population and no classification by religion could be effected. These areas are shown with their total populations in Provincial Table I as items Nos. 141, 208 and 236.

NOTE 2.—The figures given for Christians in this table include all who follow the Christian religion and also all those members of Christian races who do not individually follow that religion. The total of the latter for the province is 45 males and 20 females, of whom 15 and 16 respectively are Buddhists; the distribution of these by religion and district is given in Note 3 of Imperial Table VIA.

NOTE 3.—Details of *Others* by whole districts are given in Imperial Table VIA.

NOTE 4.—Notes 9 and 13 to 19 inclusive of Provincial Table I apply also to this table if comparison with the corresponding table of 1911 is instituted.


NOTE 5.—A table in the same form as this, but giving particulars for each village-tract in the district, is included in the B volume of the gazetteer of each district.

**Provincial Tables III to VIII, inclusive, have been omitted from this copy
of the Tables. See the Note in the Table of Contents.**

Catalogued

CATALOGUED.

Mc



Soc